15568

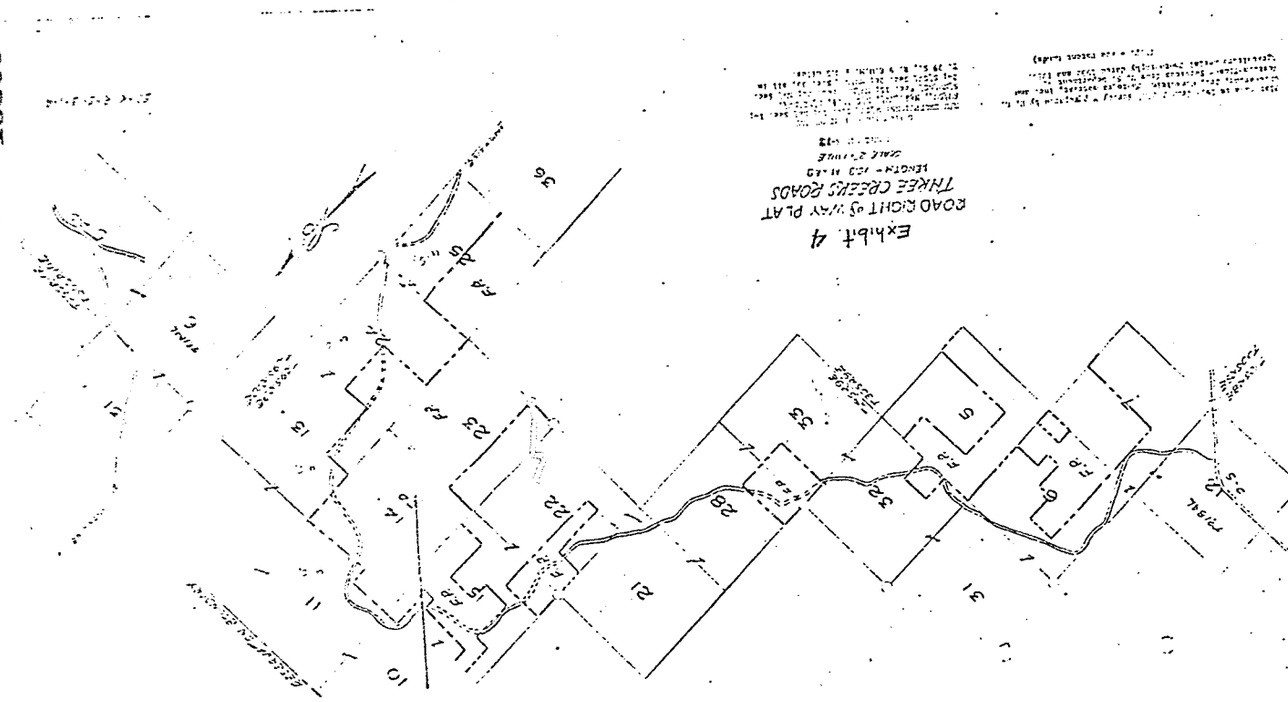

Exhibit 4
ROAD RIGHT of WAY PLAT
TIKKEE CREEKS ROADS
LENGTH- 1.20 MILES
SCALE 2"=1MILE

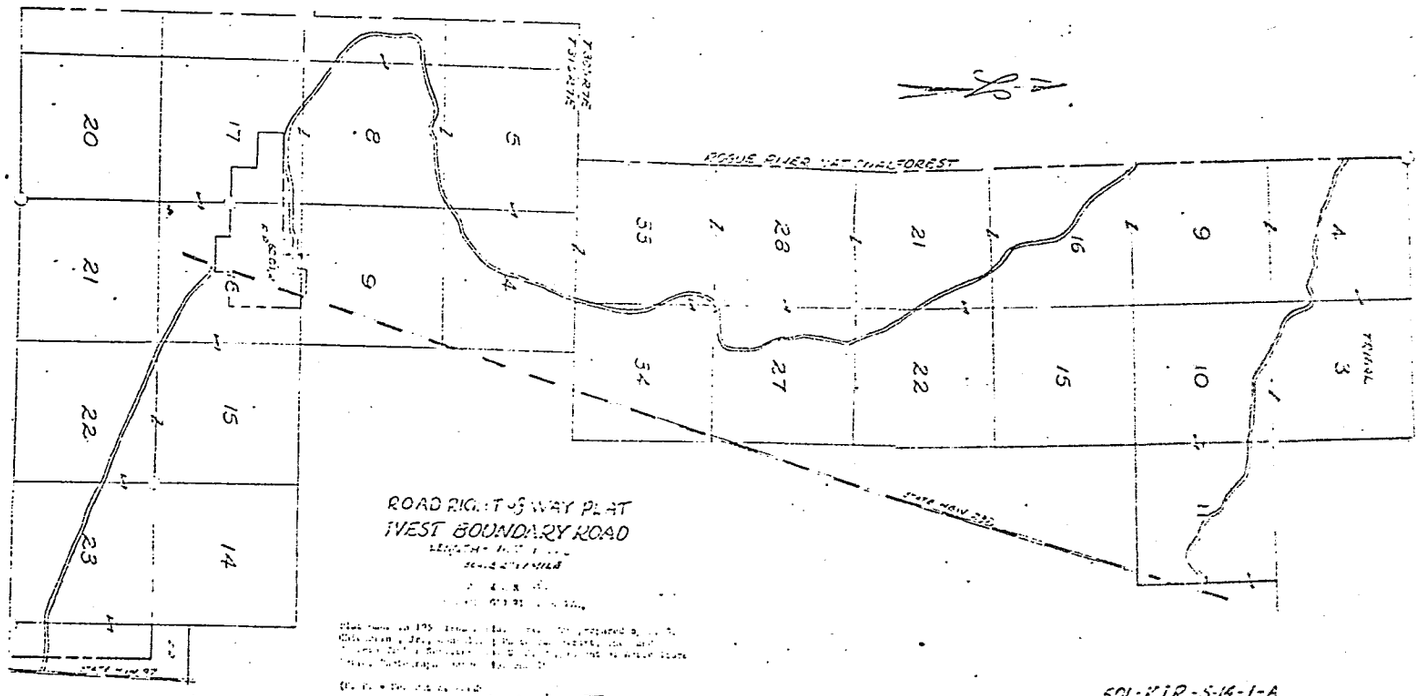

ROAD RIGHT OF WAY PLAT
WEST BOUNDARY ROAD

Exhibit 5

501-K.I.R.-S-14-1-A

15569

15570

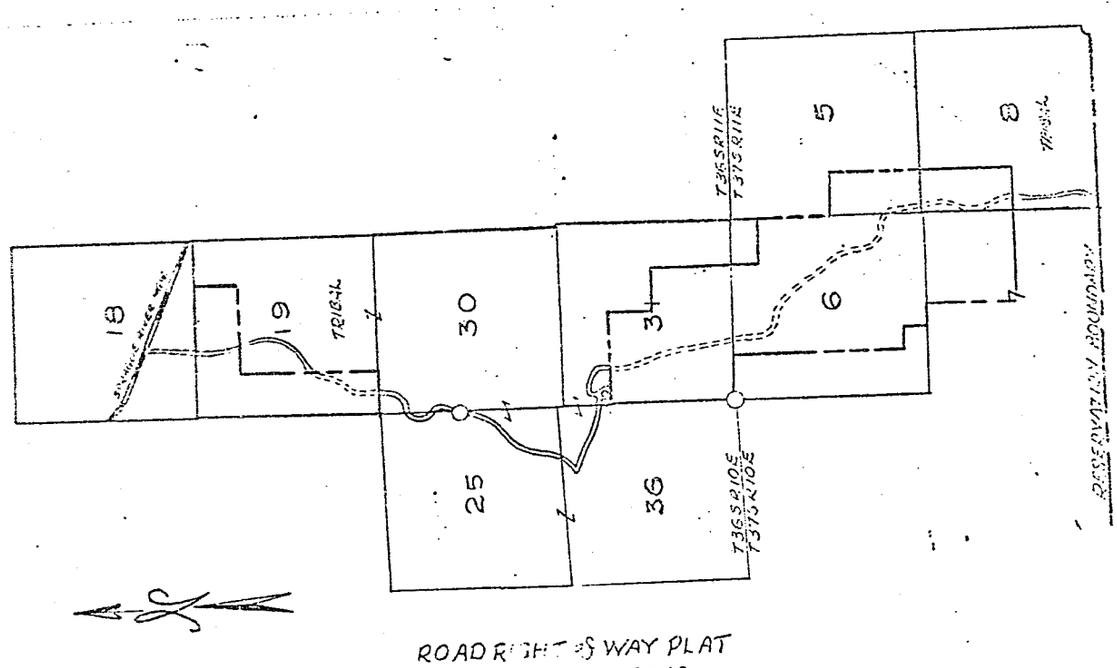

ROAD RIGHT OF WAY PLAT
ROCK CREEK ROAD
LENGTH - 6.5 MILES
SCALE 2" = 1 MILE
ROUTE KIR 5-53
60 FOOT ROAD RIGHT OF WAY

Exhibit 6

Plat made in 1959 from Aerial Survey Map prepared by H. C. Chickering, Jr., Consulting Photogrammetrist, Inc., and Western Timber Services from U. S. Department of Agriculture Aerial Photography dated 1952 and 1953.

(F.P.* Fee Patent Lands)

R/W EXCEPTIONS: W½SW¼ Sec. 19; S½NW¼, E½SW¼ Sec. 31, all in T. 36 S., R. 11 E.W.M. S½NW¼ Sec. 5; Lot 3, NE¼, SE¼ Sec. 6; W½NW¼ Sec. 8 all in T. 37 S., R. 11 E.W.M. = 2.8 miles.

501-K.I.R.-5-53-1-A

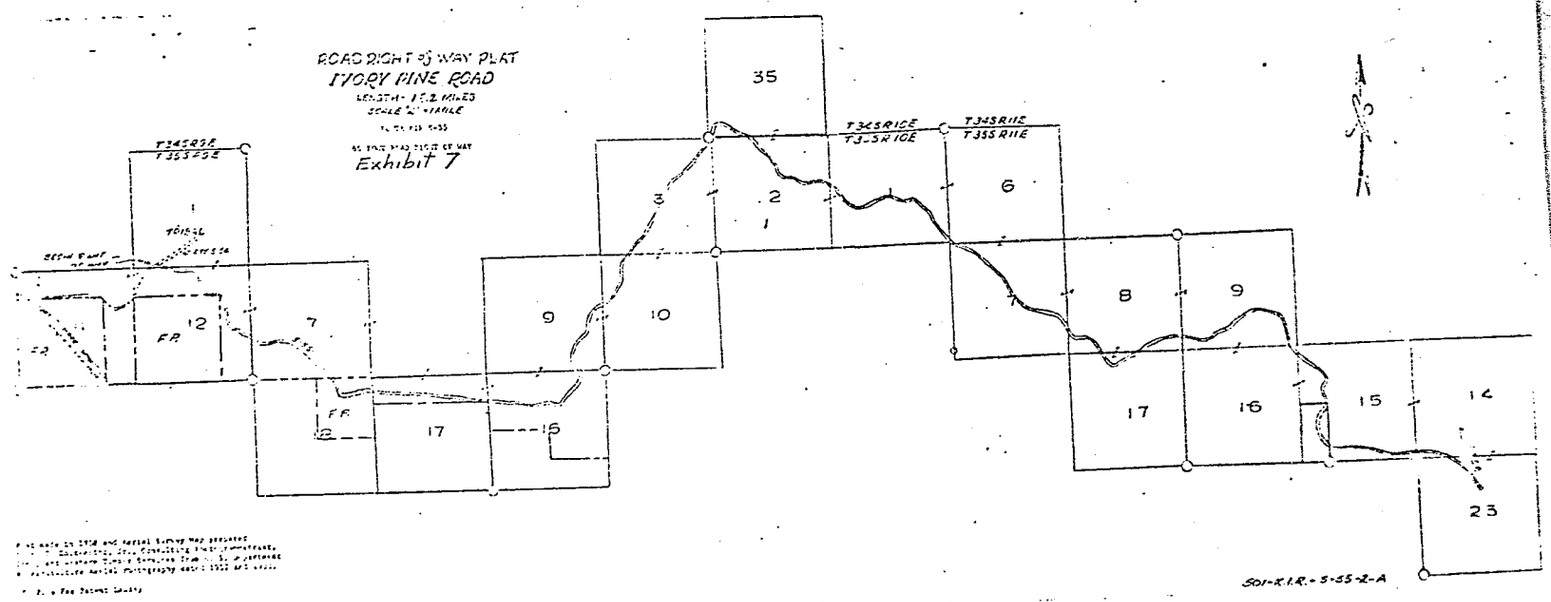
ROAD RIGHT OF WAY PLAT
IVORY PINE ROAD
Exhibit 7
T34S R10E
T35S R10E
T34S R11E
T35S R11E
35
1
2
3
6
8
9
10
12
FR
7
17
16
15
14
23
S01-X.I.R.-5-55-2-A

15574

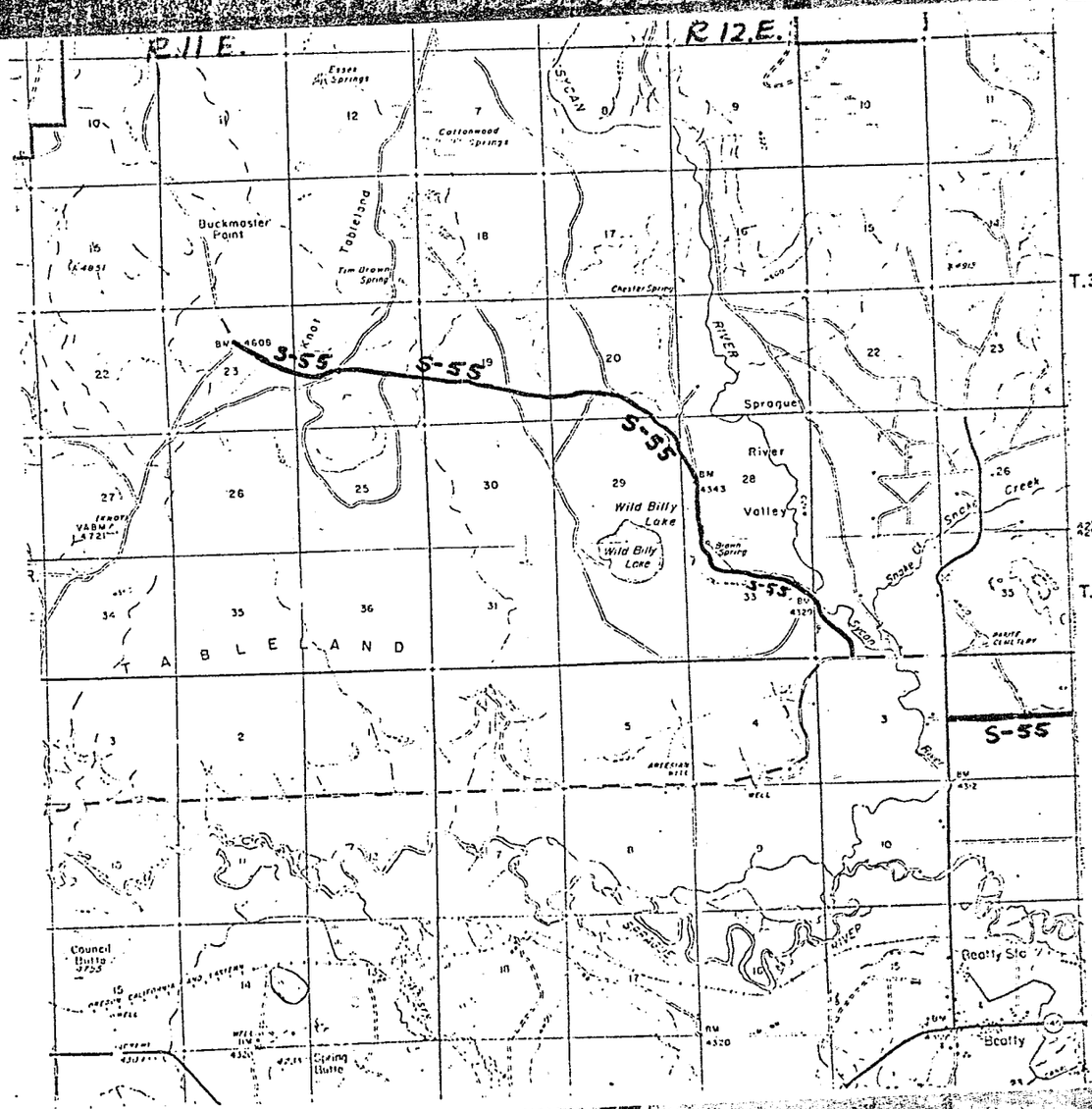

Exhibit 7

15572

Exhibit 7

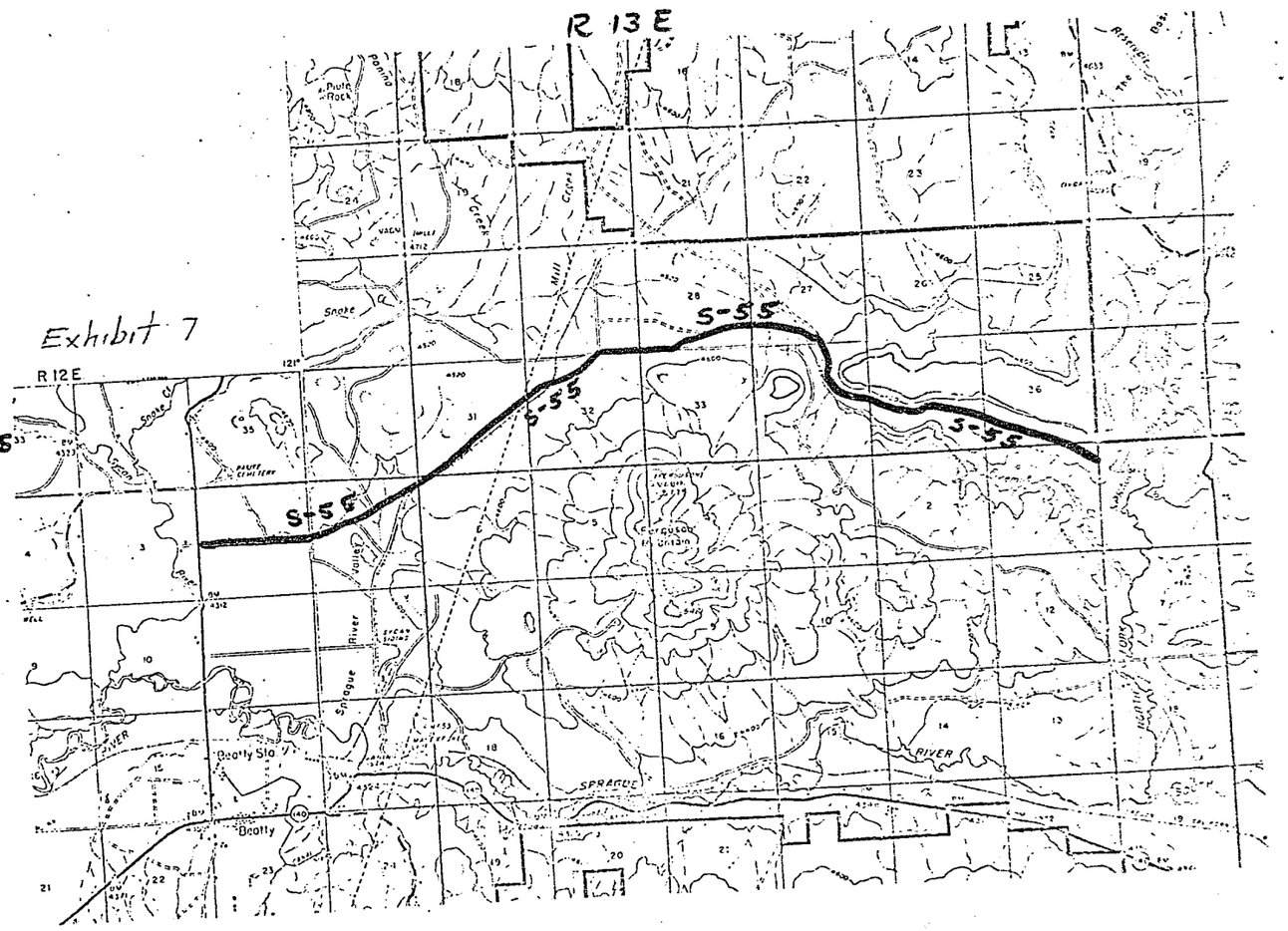

15573

15571

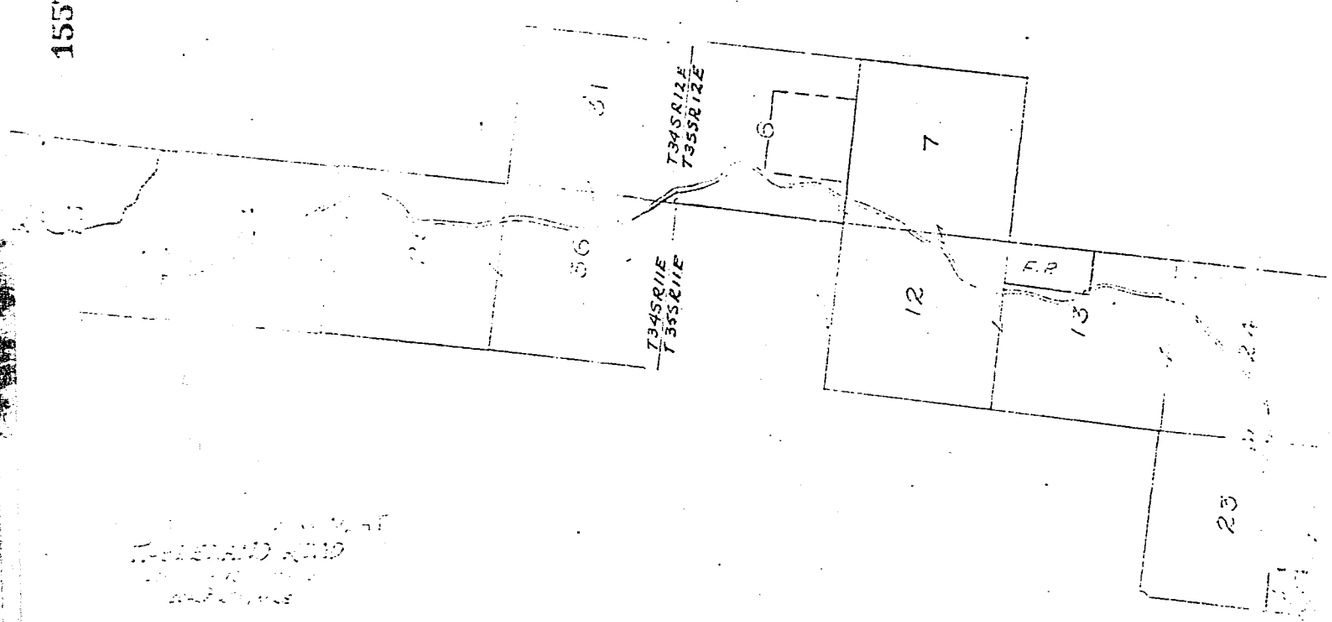

Exhibit 8

15575

ENGINEER'S AFFIDAVIT

STATE OF UTAH
COUNTY OF UINTAH

Date: _____ 19__

Subscribed and Sworn to before me, This ____ day of _____ 19__

Notary Public _____ Residing in State of Utah

My Commission Expires _____ 19__

CERTIFICATION OF TRIBAL COUNTY

Date _____ 19__

Attested _____
Uintah County Clerk

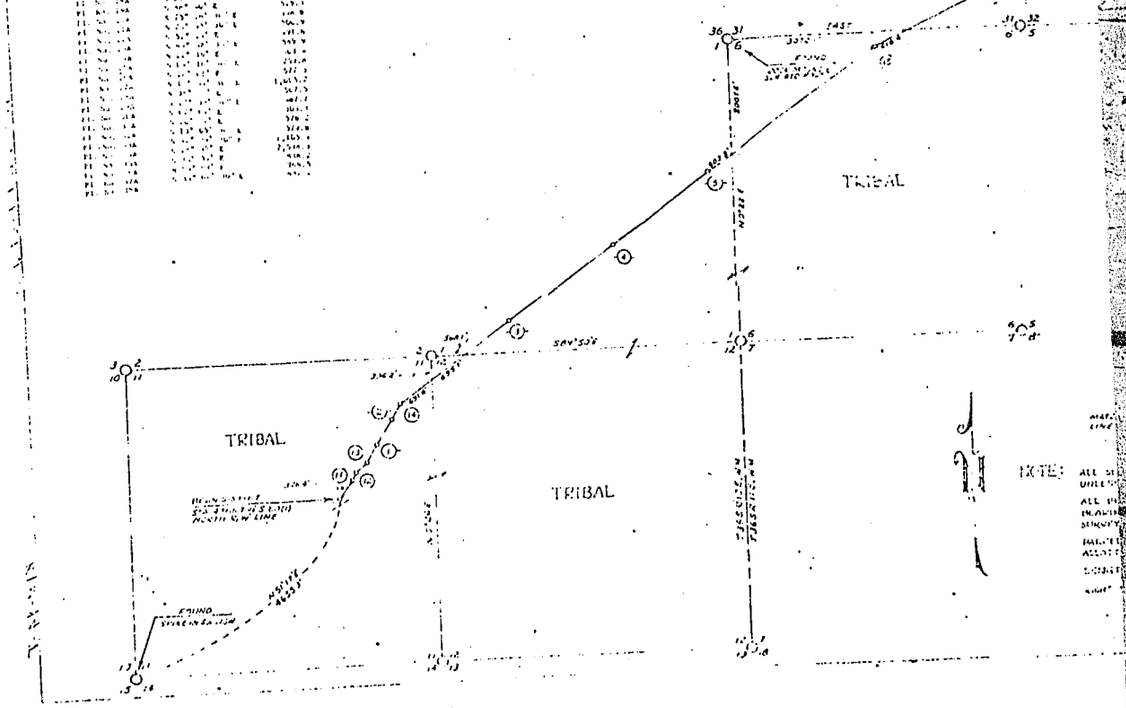

15576

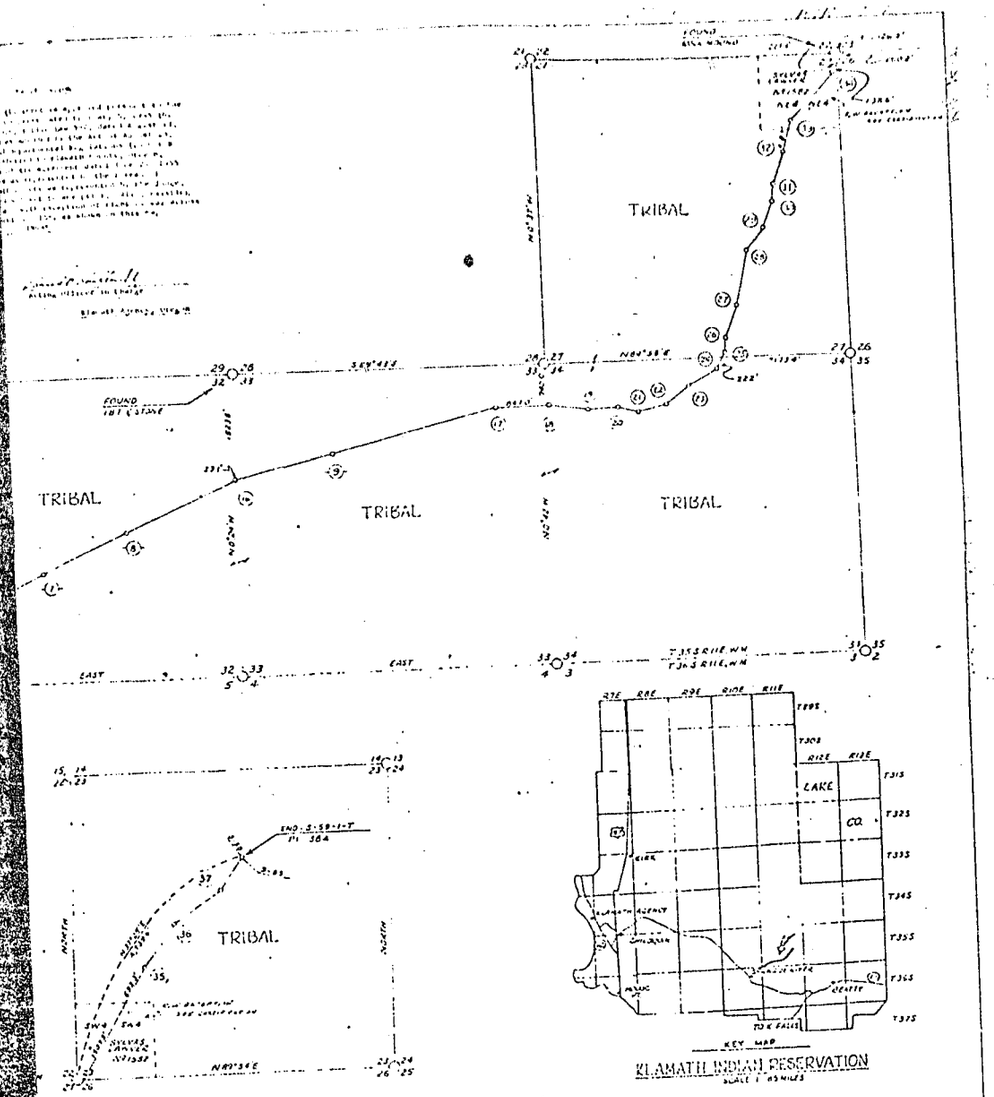

Exhibit 3

LEGEND

US DEPT OF THE INTERIOR
BUREAU OF INDIAN AFFAIRS
ROAD RIGHT OF WAY PLAT
TABLE LAND ROAD
ROUTE S 59-1-T
KLAMATH RESERVATION
KLAMATH COUNTY, ORE.
SCALE 1" = 1000'
12-1-55 DICK BOJRES 501-K1R-S 59-1-T

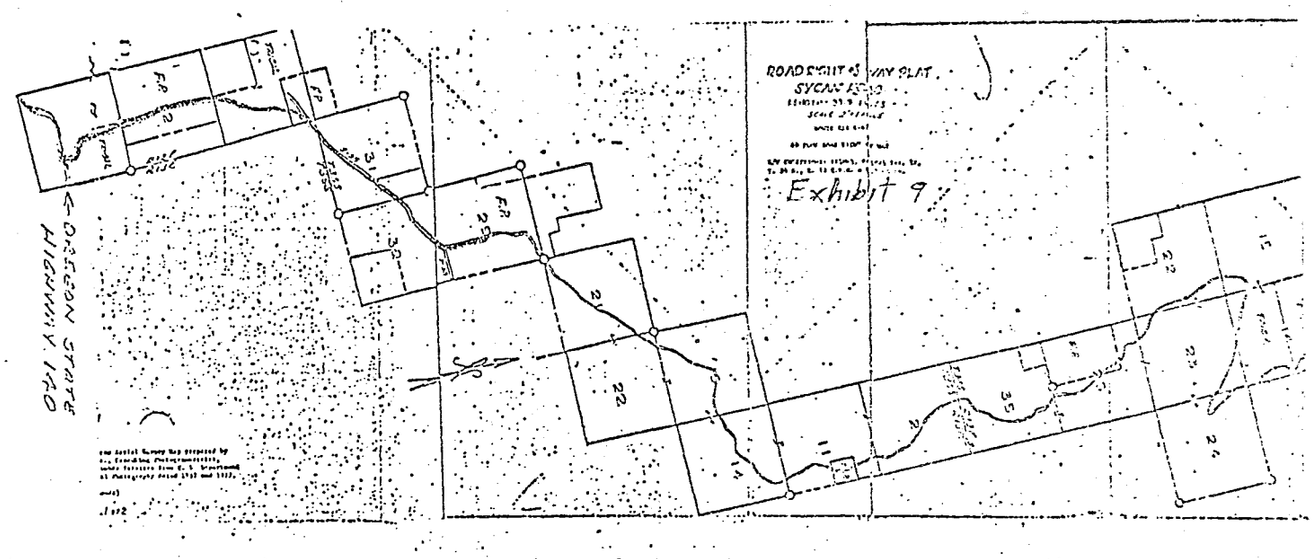

15577

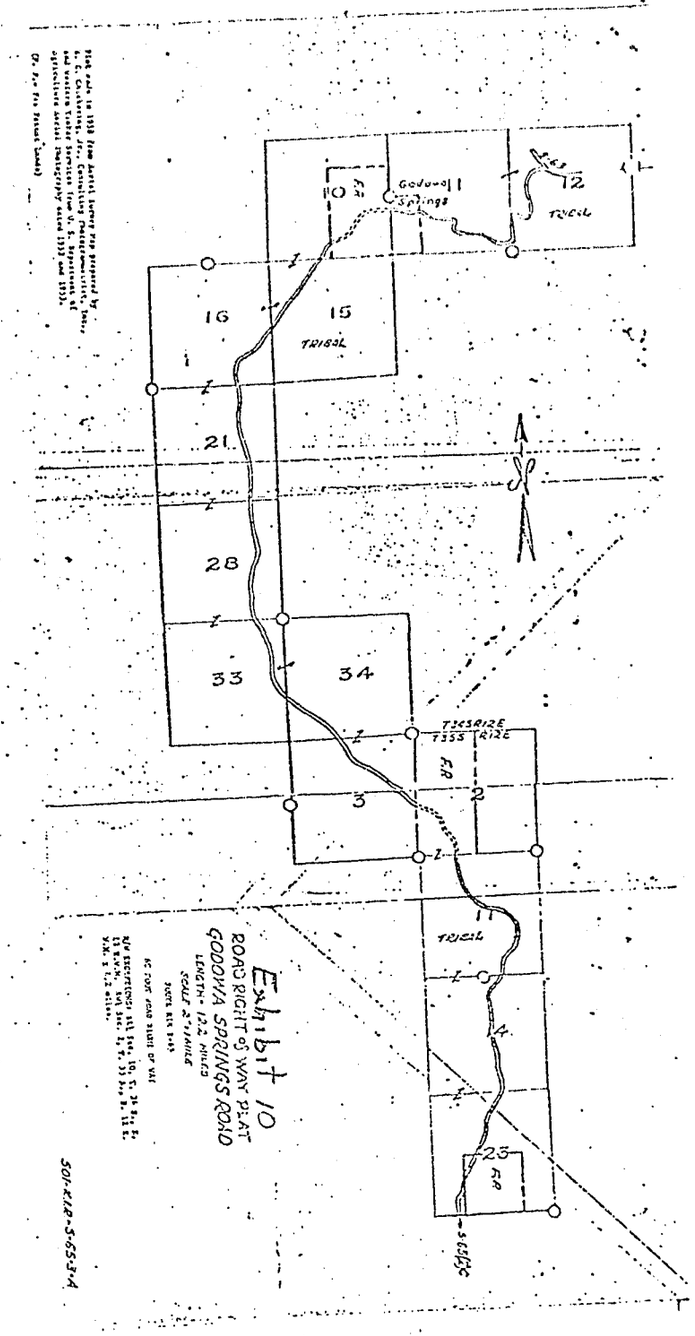

STATE OF OREGON; COUNTY OF KLAMATH; ss.

Filed for record at request of U S OF A FOREST SERVICE

this 11th day of DECEMBER A. D., 1975 at 9:43 o'clock A M., and duly recorded in

Vol. M 75, of DEEDS on Page 15558

WM. D. MILNE, County Clerk

NO FEE

By Hazel Dragich Deputy

STATE O

Filed for rec

this 11th

Vol. M 75

Boivin & Boivin

810 Bauman Blde

City

Klam 97