

65019

Vol. ^M79 Page 7392

APR 4 PM 1 38

4314

LANC-MILES STANDISH CO.

STATE OF OREGON
UNIFORM COMMERCIAL CODE - FINANCING STATEMENT - FORM UCC-1

INSTRUCTIONS:

1. PLEASE TYPE THIS FORM.
2. Enclose fee of \$2.00 for each debtor/or trade name shown.
3. This form is to be filed only with the Secretary of State.
4. Send the Alphabetical, Numerical and Acknowledgment copies with interleaved carbon paper intact to the filing officer. The Debtor(s) and Secured Party(ies) copies are retained by party making the filing.
5. If the space provided for any item(s) on the form is inadequate the item(s) should be continued on additional sheets, size 5" x 8". Only one copy of such additional sheets need be presented to the filing officer. Long schedules of collateral, indentures, etc. may be on any size paper that is convenient for the secured party.
6. DO NOT STAPLE OR TAPE ANYTHING TO LOWER PORTION OF THIS FORM.
7. At the time of original filing, filing officer will return acknowledgment copy to the assignee if noted on form or secured party. If secured party requires acknowledgment of long schedules of collateral, two copies should be presented and one will be returned.
8. When a copy of the security agreement is used as a financing statement, it is requested that it be accompanied by a completed UCC-21 form. Enclose \$3.00 plus \$2.00 per debtor more than one.
9. When filing is to be terminated the acknowledgment copy may be sent to the filing officer signed by the secured party or assignee or he may use Form UCC-3 as a Termination Statement.

THIS FINANCING STATEMENT is presented to filing officer pursuant to the Uniform Commercial Code.

Filing Officer Use Only

1A. Debtor(s):

CAMPBELL, JAMES H.
CAMPBELL, MARIETTA

1B. Mailing Address(es):

P. O. Box 486
Mallin, Oregon 97632

2A. Secured Party(ies):

BANK OF AMERICA NT&SA
Tulelake Branch

2B. Address of Secured Party from which security information obtainable:

P. O. Box 513
Tulelake, California 96134

3. This financing statement covers the following types (or items) of collateral (ORS 79.4020):

All crops growing or to be grown, including, but not limited to, crops consisting of alfalfa, barley, onions, peas and rye, and potatoes, located on that certain real property in Klamath County, State of Oregon more particularly described as follows:

4A. Assignee of Secured Party(ies) if any:

4B. Address of Assignee from which security information obtainable:

See sheet attached.
--, and all such crops after they have been severed from said real property. All farm products and all accounts, chattel paper, contract rights, and general intangibles now owned or hereafter acquired, which upon sale of lease resulted in an account or chattel paper.Check box if products of collateral are also covered ☒No. of additional sheets attached

James H. Campbell

Marietta Campbell

By: *James H. Campbell*

Signature(s) of Debtor(s)

Signature(s) of Secured Party(ies) or Assignee(s)

*Signature(s) of Debtor(s) required in most cases.

Signature(s) of Secured Party(ies) in cases covered by ORS 79.4020.

This form of Financing Statement approved by the Secretary of State.

STANDARD FORM - UNIFORM COMMERCIAL CODE - FORM UCC-1
7-1-78 FILING OFFICER - ALPHABETICAL


Exhibit "A"
Page one of
one page.


COLLATERAL LOCATION:

All that portion of the S½ of Section 5, Township 41 South, Range 12 East of the Willamette Meridian, Klamath County, Oregon. Lying Southerly of and from the Southern boundary line of the Right-Of-Way, on the lowland ditch of Shasta View Irrigation District, known as Canal A, being the first Canal North of the Adams, or "D" Canal of the Klamath Irrigation District.

ALSO: A portion of the N½ NW¼ of Section 8, Township 41 South, Range 12 East of the Willamette Meridian, Klamath County, Oregon, lying North of the U.S.R.S. canal in Section 8, being more particularly described as follows:

Beginning at the Northwest corner of said Section 8, which lies on the centerline of Harpold Road, according to the Survey #1521 as filed in the office of the County Surveyor; thence Easterly along the North line of said Section 8 to the Northeast corner of the NW¼ of said Section 8, said point being a fence corner according to Survey #1521; thence South 00° 01' East along a fence 264 feet; thence Westerly parallel to said North line to the West line of said Section 8, said West line being the centerline of Harpold Road; thence North along said West line and the centerline of Harpold Road, 264 feet to the point of beginning.

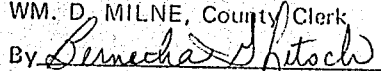

James H. Campbell


Marietta Campbell

STATE OF OREGON; COUNTY OF KLAMATH; ss.

I hereby certify that the within instrument was received and filed for record on the 4th day of April A.D., 1929 at 1:38 o'clock P M., and duly recorded in Vol M79 of Mortgages on Page 7392.

FEE \$6.00

WM. D. MILNE, County Clerk
By  Deputy