

## 1 COMMON COUNCIL OF THE CITY OF CHILOQUIN, OREGON

2 An Oregon Municipal Corporation

3 AN ORDINANCE TO APPROVE THE )  
SUBDIVISION KNOWN AS THE )  
4 SPINKS SUBDIVISION, AND DECLARING )  
AN EMERGENCY. )ORDINANCE NO. 4025  
6 WHEREAS, the Common Council of the City of Chiloquin, Oregon,  
7 has found that the subdivision known as Spinks Subdivision located  
8 within the City limits of the City of Chiloquin, has never been officially  
9 filed as a subdivision, and10 WHEREAS, the Common Council has found that prior action by the  
11 City was taken on the 12th day of September, 1966, where the existing  
12 council approved the unrecorded subdivision plat, but no official  
13 document was signed accepting the subdivision, and14 WHEREAS, the Common Council has found that the subdivision has  
15 been accepted on all maps showing the boundaries of Chiloquin, and16 WHEREAS, the Common Council has found that over the time the  
17 subdivision has been accepted by the City officials and the citizens  
18 of the city, and19 WHEREAS, the Common Council has found there is no official  
20 City Ordinance concerning subdividing and are in the process of passing  
21 one, and22 WHEREAS, the Common Council feels that acceptance of this  
23 subdivision will meet the requirements of the proposed subdivision  
24 ordinance, and25 WHEREAS, the Common Council feels that the plat meets the  
26 ORDINANCE NO. 402 PAGE NO. 1

979 AUG 7 PM 4 52

1 requirements of ORS 92.050 which sets out the requirements of survey  
2 and plat of a subdivision, now, therefore,

3 THE CITY OF CHILOQUIN HEREBY RESOLVES AS FOLLOWS:

4 Section 1: THAT IT IS HEREBY ORDERED that the subdivision  
5 known as the SPRINKS SUBDIVISION, located within the limits of the  
6 City of Chiloquin, and as outlined in the attached map be accepted as  
7 platted and approved as a legal subdivision.

8 Section 2: the immediate enactment of this Ordinance being  
9 deemed necessary for the public health, safety and welfare, an emergency  
10 is declared to exist and this Ordinance shall be in full force and  
11 effect from and after its passage by a three-fourths aye and nay vote  
12 of the Common Council of the City of Chiloquin, Oregon, and its approval  
13 by the Mayor.

14 Passed by a three-fourths aye and nay vote of the Common  
15 Council of the City of Chiloquin, Oregon, on this 7 day of July,  
16 1979.

17 Presented to the Mayor and by him approved and signed this  
18 7 day of July, 1979.

19  
20 Acting Mayor Barbara J. Hatcher

21  
22 ATTEST:

23 Millieant Whiting  
24 Recorder

25  
26 ORDINANCE NO. 402 PAGE NO. 2

1  
2 STATE OF OREGON )

3 County of Klamath )

ss.

4 I, Millicent Whiting, Recorder for the5 City of Chiloquin, do hereby certify that the foregoing6 Ordinance is a true and correct copy of the original dated7 day of July, 1979.8  
9 Millicent Whiting  
10  
11  
12  
13  
14  
15  
16  
17  
18  
19  
20  
21  
22  
23  
24  
25  
26

18846

1142

NE COR.  
NW/4 SW/4 SEC 34

PARK

LORENZ ACRES

LORENZ

STREET

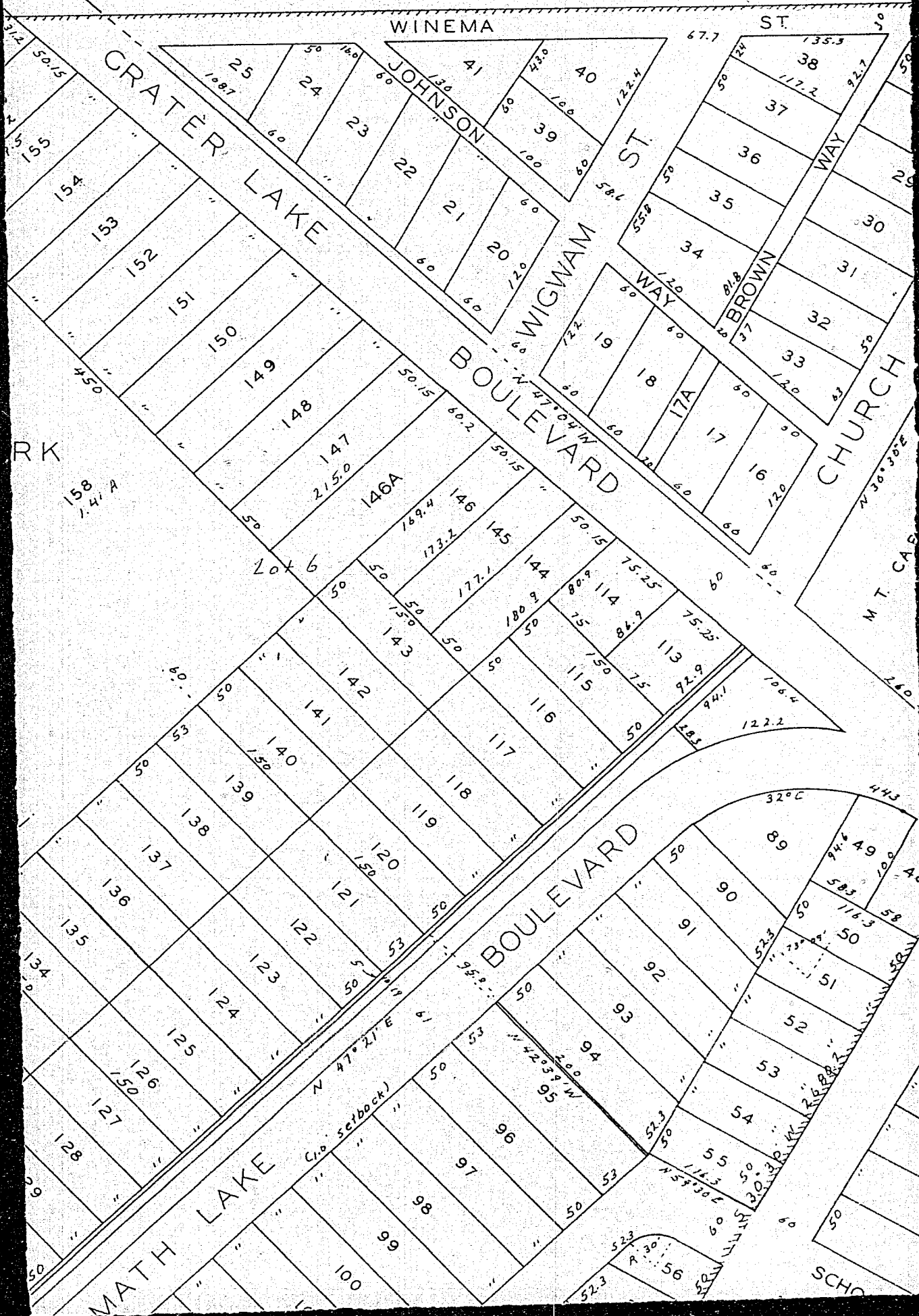
PPLEGATE

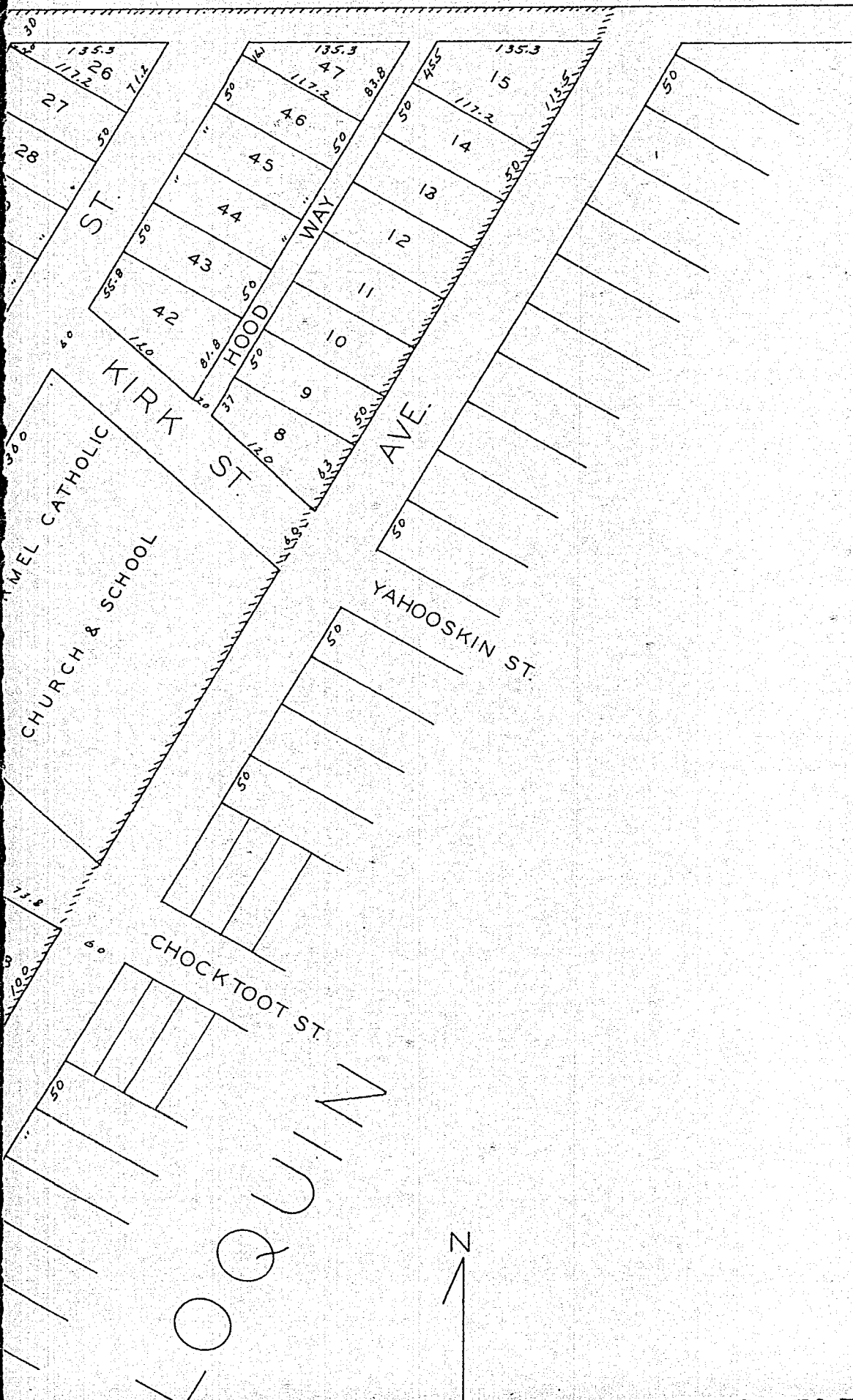
PA

AVE

# PINKS SUBDIVISION

SEC. 34 T.34S. R.7E. WM.



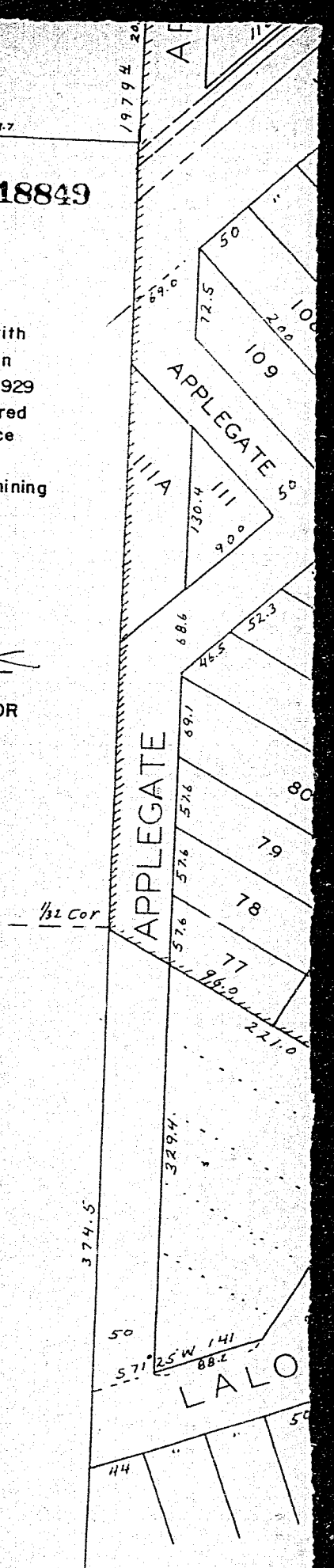


This map was made by Oregon Title Co. with assistance of Cal. Peyton, Realtor. It is not an official subdivision plat and is based on a 1929 survey and map by John Cleghorn, Registered Engineer. This map is recorded in the office of the County Surveyor for information purpose only to assist the public in determining parcel size and location.

FILED FOR RECORD THIS 17th. DAY OF  
OCTOBER, 1966.

John C. Smith

KLAMATH COUNTY SURVEYOR



[illegible]



18851

SCALE 1" = 100'

THIS UNRECORDED PLAT WAS PREPARED FROM THE ORIGINAL UNRECORDED SUBDIVISION PLAT BY J.C. CLEGHORN MADE IN MAY 1929 AND BROUGHT UP TO DATE IN SEPT 1966 BY USING CURRENT PROPERTY CONVEYANCES OF RECORD.

APPROVED BY THE CITY OF CHILOQUIN THIS 12TH DAY OF SEPTEMBER 1966.

*Ernest E. Heglund - Mayor*  
*Wayne Peters - Recorder*  
*Joe Adams - Councilman*  
*Ernest Wampler - Councilman*  
*H. E. Markwardt - Councilman*  
*Harold R. Sersenbach - Councilman*

STATE OF OREGON; COUNTY OF KLAMATH, ss.

Filed for record at request of \_\_\_\_\_

this 7th day of August A. D. 1970 at 4:52 o'clock P. M., and

duly recorded in Vol. 270, of Deeds on Page 10343

Wm D. MILNE, County Clerk

By Ernest E. Heglund

Fee \$31.50