

75367

Vol. <sup>m</sup>79 Page 24116  
EASEMENTRECEIVED  
OCT 12 1979  
LAND USE DEPT.

WHEREAS, WEYERHAEUSER COMPANY, formerly WEYERHAEUSER TIMBER COMPANY, hereinafter referred to as "Weyerhaeuser," was granted an easement for a logging railroad right of way, a portion of which crosses over and across the SE $\frac{1}{4}$ NE $\frac{1}{4}$  and the N $\frac{1}{2}$ SE $\frac{1}{4}$  of Section 26, Township 35 South, Range 13 East, W.M., Klamath County, Oregon, approved September 6, 1940, by the Assistant Secretary of the Interior as a permit under the general supervisory authority over Indian Affairs conferred upon the Secretary of the Interior by Sec. 463 Revised Statutes (25 USC 2), subject to the conditions of the Indian Office recommendations approved September 6, 1940, and the stipulations mentioned therein (IO 58034-39-371), and

WHEREAS, said SE $\frac{1}{4}$ NE $\frac{1}{4}$  and N $\frac{1}{2}$ SE $\frac{1}{4}$  of said Section 26 now vests in WILLIAM V. MEADE, WILLIAM JACK MEADE, MARCELLA H. MURRAY, and RODNEY N. MURRAY, hereinafter referred to as "Meade and Murray," and

WHEREAS, Weyerhaeuser desires to replace a railroad bridge and requires additional right of way to do so, and

WHEREAS, Meade and Murray are willing to grant such additional right of way,

NOW THEREFORE, for \$10.00 and other valuable consideration, receipt of which is hereby acknowledged, Meade and Murray hereby grant to Weyerhaeuser, its successors and assigns, an easement for a logging railroad right of way over and across that portion of the SE $\frac{1}{4}$ NE $\frac{1}{4}$  and the N $\frac{1}{2}$ SE $\frac{1}{4}$  of

05/1110/8/s2  
8/10/79

Return to: John Monfure  
Weyerhaeuser Co.  
P.O. Box 9  
K. Falls, Ore.

Section 26, Township 35 South, Range 13 East, W.M., Klamath County, Oregon described as follows:

Beginning at a point on the southerly existing right of way which is 2,502.04 feet south 14° 43' west of the northeast section corner of Section 26, Township 35 South, Range 13 East, Willamette Meridian, thence southwesterly along a left curve whose radius is 540 feet and Long Chord is 532.69 feet a distance of 550.8 feet, thence south 12° 16' 30" west a distance of 257.72 feet, thence south 40° 01' 31" west a distance of 400.0 feet, thence south 54° 53' 42" west a distance of 201.0 feet, thence South 64° 8' 18" west a distance of 417.12 feet, a point on the easterly existing right of way; thence northeasterly along eastern existing right of way a distance of 1,795.1 feet to the point of beginning, encompassing 3.84 acres, more or less,

located approximately as shown in yellow on the attached Exhibit A.

Subject to as to said lands to all matters of public record.

IN WITNESS WHEREOF, the parties hereto have executed this instrument, in duplicate, as of this 11 day of October, 1979.

William V. Meade  
William V. Meade

WEYERHAEUSER COMPANY

William Jack Meade  
William Jack Meade

By L. D. Kamholz  
Its: \_\_\_\_\_

Marcella H. Murray  
Marcella H. Murray


Rodney N. Murray  
Rodney N. Murray

STATE OF Oregon }  
COUNTY OF Clatsop } ss.

24118

On this 11 day of October, 1979, before me personally appeared WILLIAM V. MEADE, to me known to be the individual described in, and who executed, the above and foregoing instrument and acknowledged that he signed the same as his free and voluntary act and deed, for the uses and purposes therein mentioned.

IN WITNESS WHEREOF, I have hereunto set my hand and affixed my official seal the day and year first above written.




B. A. Davidson  
Notary Public in and for the State of  
Oregon, residing at North Bend, OR  
My commission expires April 30, 1982.

STATE OF Ore }  
COUNTY OF Clatsop } ss.

On this 11 day of October, 1979, before me personally appeared WILLIAM JACK MEADE, to me known to be the individual described in, and who executed, the above and foregoing instrument and acknowledged that he signed the same as his free and voluntary act and deed, for the uses and purposes therein mentioned.

IN WITNESS WHEREOF, I have hereunto set my hand and affixed my official seal the day and year first above written.



B. A. Davidson  
Notary Public in and for the State of  
Oregon, residing at North Bend, OR  
My commission expires April 30, 1982.


24119

STATE OF Oregon }  
COUNTY OF Klamath } ss.

On this 11 day of October, 1979, before me personally appeared MARCELLA H. MURRAY, to me known to be the individual described in, and who executed, the above and foregoing instrument and acknowledged that she signed the same as her free and voluntary act and deed, for the uses and purposes therein mentioned.

IN WITNESS WHEREOF, I have hereunto set my hand and affixed my official seal the day and year first above written.

B. J. Davidson  
Notary Public in and for the State of  
Ore, residing at Klamath Falls, Ore  
My commission expires April 30 1982.




STATE OF Oregon }  
COUNTY OF Klamath } ss.

On this 11 day of October, 1979, before me personally appeared RODNEY N. MURRAY, to me known to be the individual described in, and who executed, the above and foregoing instrument and acknowledged that he signed the same as his free and voluntary act and deed, for the uses and purposes therein mentioned.

IN WITNESS WHEREOF, I have hereunto set my hand and affixed my official seal the day and year first above written.

B. J. Davidson  
Notary Public in and for the State of  
Oregon, residing at Klamath Falls, Ore  
My commission expires April 30 1982.





R13E



Weyerhaeuser Company  
on this 12th day of October A.D. 19 79  
at 2:42 o'clock P M, and duly  
recorded in Vol. M79 of Deeds  
Page 24116  
Wm D. MILNE, County Clerk  
By Bernice A. Hetsch Deputy  
Fee \$17.50

EXHIBIT A