

86506
82506

EASEMENT

Vol. M80 Page 12438
12438

ROBERT T. MORRIS, grantor, conveys and dedicates a perpetual non-exclusive road easement thirty feet (30') wide on, over and across, the property of grantor, located along the Southerly line of the $N\frac{1}{2}$ $N\frac{1}{2}$ $S\frac{1}{2}$ $SE\frac{1}{4}$ $NE\frac{1}{4}$, the Easterly line of the $N\frac{1}{2}$ $N\frac{1}{2}$ $SE\frac{1}{4}$ $SW\frac{1}{4}$ $NE\frac{1}{4}$, the Easterly line of the $N\frac{1}{2}$ $SW\frac{1}{4}$ $NE\frac{1}{4}$ of Section Seven (7) Township Thirty Nine (39) South, Range Eight (8), East of the Willamette Meridian, Klamath County, Oregon.


The terms of this easement are as follows:

1. Grantor reserves the right to relocate the road at any time and in such case shall reconstruct the road at such new location in as good or better condition as existed at the prior location, provided, however, that the road shall be within the thirty feet (30') as described above.

2. This easement shall be perpetual.

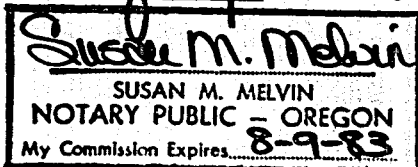
3. This easement is granted subject to all prior easements or encumbrances of record.

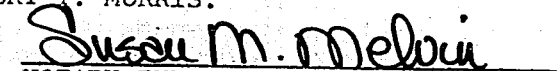
DATED this 1st day of July, 1980.


ROBERT T. MORRIS

STATE OF OREGON)
County of Deschutes) ss.

The foregoing instrument was acknowledged before me this 1st day of July, 1980 by ROBERT T. MORRIS.




NOTARY PUBLIC FOR OREGON
My Commission Expires: 8-9-83
STATE OF OREGON,)
County of Klamath)

AFTER RECORDING RETURN TO:

Robert T. Morris
447 N.E. Greenwood
Bend, OR 97701

Filed for record at request of

on this 7th day of July A.D. 1980
at 2:36 o'clock P M, and duly
recorded in Vol. M80 of Deeds
Page 12438

Wm. D. MILKE, County Clerk

By  Deputy

Fee \$3.50

80 JUL 7 PM 2 36

32