

36516

Vol. 184 Page 7847

UNIFORM COMMERCIAL CODE—FINANCING STATEMENT—FORM UCC-1

INSTRUCTIONS

1. PLEASE TYPE this form. Fold only along perforation for mailing.
2. Remove Secured Party and Debtor Copies and send other 3 copies to the filing officer. Enclose filing fee.
3. When filing is to be with more than one office, Form UCC-2 may be placed over this set to avoid double typing.
4. If the space provided for any item(s) on the form is inadequate the item(s) should be continued on additional sheets, preferably 5" x 8" or 8" x 10". Only one copy of such additional sheets need be presented to the filing officer with a set of three copies of the financing statement. Long schedules of collateral, indentures, etc., may be on any size paper that is convenient for the secured party.
5. If collateral is crops or goods which are or are to become fixtures, describe generally the real estate and give name of record owner.
6. When a copy of the security agreement is used as a financing statement, it is requested that it be accompanied by a completed but unsigned set of these forms, without extra fee.
7. At the time of original filing, filing officer should return third copy as an acknowledgment. At a later time, secured party may date and sign termination legend and use third copy as a Termination Statement.

This FINANCING STATEMENT is presented to a filing officer for filing pursuant to the Uniform Commercial Code

3 Maturity date (if any):

1 Debtor(s) (Last Name First) and address(es) KLAMATH STUDS, INC. P O Box 518 Glide, OR 97470	2 Secured Party(ies) and address(es) CREDIT ALLIANCE CORPORATION 1900 Powell Street #500 Emeryville, CA 94608	For Filing Officer (Date, Time, Number, and Filing Office) M84 Page 7847
--	--	---

4 This financing statement covers the following types (or items) of property:

1. This financing statement covers FIXTURES.
2. A Description of the Real Estate upon which the fixtures are attached is annexed hereto, see attached Schedule "A".
3. The record owner of the Real Estate is:

KLAMATH STUDS, INC.
 One (1) 26" KOCKUMS Cambio Debarker s/n 64242 with infeed short log holding device s/n 04824A and outfeed short log holding device s/n 048024B plus all other attachments and accessories. One (1) 18" KOCKUMS Cancar Debarker s/n 1006 complete with all other attachments and accessories.

(1-999F-C-08-00737-2)

☒ Check if covered: ☐ Proceeds of Collateral are also covered

☒ Products of Collateral are also covered. No. of additional sheets presented:

 Filed with: COUNTY CLERK ~~Deputy~~ Klamath COUNTY

KLAMATH STUDS, INC.

CREDIT ALLIANCE CORPORATION

By:

Signature(s) of Debtor(s)

By:

Signature(s) of Secured Party(ies)

SCHEDULE "A"

7843


This schedule is attached to and becomes a part of UCC-1 Financing Statement between KLAMATH STUDS, INC. as Debtor and CREDIT ALLIANCE CORPORATION as Secured Party.

PHYSICAL DESCRIPTION: Ten (10) miles South of Beaver Marsh. Located at Lentz Siding, turning left at that point.

LEGAL DESCRIPTION: Lots 3 and 4 and all that portion of the E $\frac{1}{2}$ SW $\frac{1}{4}$ lying Westerly of the right of way of the S.P. Railroad in Section 31, Township 30 South, Range 8 E.W.M.

KLAMATH STUDS, INC.

By:


Secretary
(title)

ck
24.00

SCHEDULE "A"

1-7813


This schedule is attached to and becomes a part of UCC-1 Financing Statement between KLAMATH STUDS, INC. as Debtor and CREDIT ALLIANCE CORPORATION as Secured Party.

PHYSICAL DESCRIPTION: Ten (10) miles South of Beaver Marsh. Located at Lentz Siding, turning left at that point.

LEGAL DESCRIPTION: Lots 3 and 4 and all that portion of the E $\frac{1}{2}$ SW $\frac{1}{4}$ lying Westerly of the right of way of the S.P. Railroad in Section 31, Township 30 South, Range 8 E.W.M.

KLAMATH STUDS, INC.

By:

 Secretary
(title)

SCHEDULE "A"

i-7850

This schedule is attached to and becomes a part of UCC-1 Financing Statement between KLAMATH STUDS, INC. as Debtor and CREDIT ALLIANCE CORPORATION as Secured Party.

PHYSICAL DESCRIPTION: Ten (10) miles South of Beaver Marsh. Located at Lentz Siding, turning left at that point.

LEGAL DESCRIPTION: Lots 3 and 4 and all that portion of the E $\frac{1}{2}$ SW $\frac{1}{4}$ lying Westerly of the right of way of the S.P. Railroad in Section 31, Township 30 South, Range 8 E.W.M.

KLAMATH STUDS, INC.

By:

 Secretary
(title)

SCHEDULE "A"


This schedule is attached to and becomes a part of UCC-1 Financing Statement between KLAMATH STUDS, INC. as Debtor and CREDIT ALLIANCE CORPORATION as Secured Party.

PHYSICAL DESCRIPTION: Ten (10) miles South of Beaver Marsh. Located at Lentz Siding, turning left at that point.

LEGAL DESCRIPTION: Lots 3 and 4 and all that portion of the E½SW¼ lying Westerly of the right of way of the S.P. Railroad in Section 31, Township 30 South, Range 8 E.W.M.

KLAMATH STUDS, INC.

By:

 Secretary
(title)

7852

SCHEDULE "A"

This schedule is attached to and becomes a part of UCC-1 Financing Statement between KLAMATH STUDS, INC. as Debtor and CREDIT ALLIANCE CORPORATION as Secured Party.

PHYSICAL DESCRIPTION: Ten (10) miles South of Beaver Marsh. Located at Lentz Siding, turning left at that point.

LEGAL DESCRIPTION: Lots 3 and 4 and all that portion of the E½SW¼ lying Westerly of the right of way of the S.P. Railroad in Section 31, Township 30 South, Range 8 E.W.M.

KLAMATH STUDS, INC.

By:

Secretary
(title)

STATE OF OREGON,)

County of Klamath)

Filed for record at request of

on this 11 day of May A.D. 19 84
at 10:27 o'clock A M, and duly
recorded in Vol. M84 of Mortgages
Page 7847

EVELYN BIEHN, County Clerk

By Don Smith Deputy

Fee 24.00