

66402

'86 SEP 25 PM 2 16

Vol. M80 Page 17436

Klamath Co. Oregon

This FINANCING STATEMENT is presented for filing pursuant to the California Uniform Commercial Code.

1. DEBTOR (LAST NAME FIRST—IF AN INDIVIDUAL) WOLFSEN MC RANCH, a Limited Partnership		1A. SOCIAL SECURITY OR FEDERAL TAX NO. 94-2157313	
1B. MAILING ADDRESS P. O. Box 311		1C. CITY, STATE Los Banos, CA	1D. ZIP CODE 93635
2. ADDITIONAL DEBTOR (IF ANY) (LAST NAME FIRST—IF AN INDIVIDUAL) See Exhibit "B" attached hereto, all terms of which are incorporated herein by this reference		2A. SOCIAL SECURITY OR FEDERAL TAX NO. incorporated	
2B. MAILING ADDRESS		2C. CITY, STATE	2D. ZIP CODE
3. DEBTOR'S TRADE NAMES OR STYLES (IF ANY)		3A. FEDERAL TAX NUMBER	
4. SECURED PARTY NAME Wells Fargo Bank, N. A. MAILING ADDRESS 1206 Van Ness Avenue CITY Fresno, STATE CA ZIP CODE 93721		4A. SOCIAL SECURITY NO., FEDERAL TAX NO. OR BANK TRANSIT AND A.B.A. NO. WFB 192	
5. ASSIGNEE OF SECURED PARTY (IF ANY) NAME MAILING ADDRESS CITY STATE ZIP CODE		5A. SOCIAL SECURITY NO., FEDERAL TAX NO. OR BANK TRANSIT AND A.B.A. NO.	

6. This FINANCING STATEMENT covers the following types or items of property (include description of real property on which located and owner of record when required by instruction 4).

See Exhibit A attached hereto, all terms of which are incorporated herein by this reference.

7. CHECK IF APPLICABLE <input checked="" type="checkbox"/>	7A. <input checked="" type="checkbox"/> PRODUCTS OF COLLATERAL ARE ALSO COVERED	7B. DEBTOR(S) SIGNATURE NOT REQUIRED IN ACCORDANCE WITH INSTRUCTION 9 (a) ITEM: <input type="checkbox"/> (1) <input type="checkbox"/> (2) <input type="checkbox"/> (3) <input type="checkbox"/> (4)
8. CHECK IF APPLICABLE <input checked="" type="checkbox"/>	<input type="checkbox"/> DEBTOR IS A "TRANSMITTING UTILITY" IN ACCORDANCE WITH UCC § 9105 (1) (n)	
9. Wolfesen McRanch, a Limited Partnership 8-13-86 By: Partner Initials <i>W</i> SIGNATURE(S) OF DEBTOR(S) By: <i>Robert H. Mueller</i> Partner TYPE OR PRINT NAME(S) OF DEBTOR(S) SIGNATURE(S) OF SECURED PARTY(IES) <i>Wells Fargo Bank, N.A.</i> TYPE OR PRINT NAME(S) OF SECURED PARTY(IES) WELLS FARGO BANK, N. A. TYPE OR PRINT NAME(S) OF SECURED PARTY(IES)		10. THIS SPACE FOR USE OF FILING OFFICER (DATE, TIME, FILE NUMBER AND FILING OFFICER) 1 2 3 4 5 6 7 8 9 0

11. Return copy to:
NAME [] WELLS FARGO BANK, N. A.
ADDRESS [] P. O. Box 986
CITY [] Fresno, CA 93714
STATE []
ZIP CODE []
[] INFOSEARCH, INC.
[] P. O. Box 2537
[] Sacramento, CA 95814

(1) FILING OFFICER COPY
UNIFORM COMMERCIAL CODE—Form UCC-1
Approved by the Secretary of State

STANDARD FORM—FILING FEE \$3.00

B 30465

Attachment to the Financing Statement dated August 13, 1986
and executed by Wolfsen McRanch, a Limited Partnership
("Debtor") and Wells Fargo Bank, N. A. ("Secured Party")

Item No. 6

EXHIBIT A

17437

"All farm supplies, farm products, crops, and all natural increase thereof now owned or hereafter acquired by the Debtor, now or at any time hereafter located or growing or to be grown on the real property described in Schedule 1 to this Exhibit A, all terms of which are incorporated herein by reference, or wherever any of the same may be located and all such crops after they have been severed and removed from said real property, and all proceeds thereof, including without limitation, all rights to payment with respect to any insurance, including returned premiums, or any cause of action relating to any of the foregoing."



SCHEDULE 1

To the Financing Statement dated August 13, 1986.
and executed by Wolfsen McRanch, a Limited Partnership
("Debtor") and Wells Fargo Bank, N.A. ("Secured Party")
Page 1 of 2

17438

That certain real property located in the County of Klamath, State of Oregon, described as follows:

PARCEL 1

That portion of Lot 1 of Section 7, Township 37 South, Range 15 East of the Willamette Meridian, in the County of Klamath, State of Oregon, more particularly described as follows:

Beginning at a point on the section line 150 feet, more or less, West of the Northeast corner of said Lot 1; thence East along the section line a distance of 150 feet, more or less, to the said Northeast corner; thence South a distance of 60 feet, more or less, to a point on the East line of said Lot 1; thence in a Northwesterly direction to the point of beginning.

ALSO a strip of land 100 feet in width in the Northeast quarter of the Northwest quarter (NE $\frac{1}{4}$ of NW $\frac{1}{4}$), Northwest quarter of the Northeast quarter (NW $\frac{1}{4}$ of NE $\frac{1}{4}$) and South half of the Northeast quarter (S $\frac{1}{2}$ of NE $\frac{1}{4}$) of Section 7, Township 37 South, Range 15 East of the Willamette Meridian, as described in that deed from Bly Logging Company to Weyerhaeuser Timber Company, dated July 10, 1950 and recorded November 22, 1950, in Book 243 at page 444, Deed Records.

PARCEL 2

The S $\frac{1}{2}$, SW $\frac{1}{4}$ NE $\frac{1}{4}$ and SW $\frac{1}{4}$ NW $\frac{1}{4}$ of Section 36 Township 36 South, Range 14 East of the Willamette Meridian, in the County of Klamath, State of Oregon.

PARCEL 3

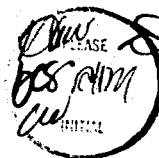
The S $\frac{1}{2}$ S $\frac{1}{2}$ Section 31, Township 36 South, Range 15 East of the Willamette Meridian, in the County of Klamath, State of Oregon.

PARCEL 4

Government Lots 1 & 2; that portions of Government Lot 3 lying Northeasterly of Weyerhaeuser Timber County Road; the S $\frac{1}{2}$ NE $\frac{1}{4}$; the SE $\frac{1}{4}$ lying Northeasterly of the Klamath Falls-Lakeview Highway; and the S $\frac{1}{2}$ NE $\frac{1}{4}$ SW $\frac{1}{4}$ lying Northeasterly of the Klamath Falls-Lakeview Highway, EXCEPTING THEREFROM the S $\frac{1}{2}$ NE $\frac{1}{4}$ SE $\frac{1}{4}$; all in Section 1, Township 37 South, Range 14 East of the Willamette Meridian, in the County of Klamath, State of Oregon.

PARCEL 5

The N $\frac{1}{2}$; W $\frac{1}{2}$ SW $\frac{1}{4}$; SE $\frac{1}{4}$ SW $\frac{1}{4}$; S $\frac{1}{2}$ NE $\frac{1}{4}$ SW $\frac{1}{4}$ and the W $\frac{1}{2}$ SE $\frac{1}{4}$ Section 5, Township 37 South, Range 15 East of the Willamette Meridian, in the County of Klamath, State of Oregon.



To the Financing Statement dated August 13, 1986
and executed by Wolfson McRanch, a Limited Partnership
("Debtor") and Wells Fargo Bank, N.A. ("Secured Party")
Page 2 of 2

17439

PARCEL 6

All of Section 6, Township 37 South, Range 15 East of the Willamette Meridian,
in the County of Klamath, State of Oregon, lying Northeast of U.S. Highway #66

PARCEL 7

The NE $\frac{1}{4}$ and E $\frac{1}{4}$ NW $\frac{1}{4}$ of Section 7, Township 37 South, Range 15 East of the
Willamette Meridian, in the County of Klamath, State of Oregon, lying
Northeasterly of U. S. Highway #66.

PARCEL 8

The N $\frac{1}{4}$ N $\frac{1}{4}$; S $\frac{1}{4}$ NE $\frac{1}{4}$ and the SW $\frac{1}{4}$ NW $\frac{1}{4}$, EXCEPT the South 330 feet, all in Section 8,
Township 37 South, Range 15 East of the Willamette Meridian, in the County of
Klamath, State of Oregon.

PARCEL 9

The N $\frac{1}{4}$ of Lot 1 lying North of U. S. Highway No. 66, also known as Highway No.
140, in Section 7, Township 37 South, Range 15 East of the Willamette Meridian,
in the County of Klamath, State of Oregon,

EXCEPT the following described tract: Beginning at a point on the North
Section line 150 feet West of the Northeast corner of Lot 1; thence East 150
feet to the said Northeast corner; thence South 60 feet; thence Northwesterly
to the point of beginning.

PARCEL 10

Township 36 South, Range 14 East of the Willamette Meridian
Section 36: N $\frac{1}{4}$ NW $\frac{1}{4}$ and SE $\frac{1}{4}$ NW $\frac{1}{4}$

PARCEL 11

Township 35 South, Range 14, E.W.M.
Section 32: W $\frac{1}{4}$, W $\frac{1}{4}$ E $\frac{1}{4}$

Township 36 South, Range 14 E.W.M.
Section 5: All
Section 8: All

EXHIBIT "B"

To the Financing Statement dated August 13, 1986
and executed by Wolfson McRanch, a Limited Partnership
("Debtor") and Wells Fargo Bank, N.A. ("Secured Party")

17440

ADDITIONAL DEBTORS:


Wolfson, Lawrence J.
564-52-8615
P. O. Box 311
Los Banos, CA 93635

Wolfson, Warren L.
564-52-8525
P. O. Box 311
Los Banos, CA 93635


Wolfson, Henry A.
564-52-8093
P. O. Box 311
Los Banos, CA 93635

Mueller, Robert H.
392-34-5701
P. O. Box 311
Los Banos, CA 93635


Skinner, Donald C.
571-48-3988
P. O. Box 311
Los Banos, CA 93635


Lawrence J. Wolfson



Warren L. Wolfson


Henry A. Wolfson


Robert H. Mueller


Donald C. Skinner

Wolfson McRanch



STATE OF OREGON: COUNTY OF KLAMATH: ss.

Filed for record at request of _____
of September _____ A.D., 19 36 at 2:16 o'clock _____ P. M., and duly recorded in Vol. M86
of Mortgages on Page 17436

FEE \$21.00

Evelyn Biehn, County Clerk
By 