

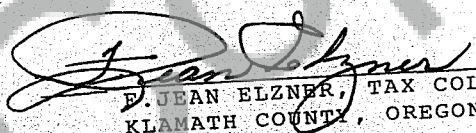
7275

See Exhibit "B" attached hereto;

Said described parcels of real property were formerly owned by the said defendants indicated, bearing the tax-foreclosure list number as indicated and for the amount of judgment as indicated, all respectively, for each parcel sold by said foreclosure to the said Klamath County, Oregon, and not redeemed as provided by law;

NOW, THEREFORE, I, F. JEAN ELZNER, Grantor as aforesaid, in consideration of the premises and by virtue of the statutes of the State of Oregon, in such cases made and provided, by hereby grant, bargain, sell, and convey unto Klamath County, Oregon, as grantee aforesaid, and its assigns forever, the parcels of real property hereinbefore described as fully and completely as Grantor can by virtue of the premises convey the same.


Given under my hand officially this 22nd day of April, 1991.


F. JEAN ELZNER, TAX COLLECTOR
KLAMATH COUNTY, OREGON

STATE OF OREGON)
COUNTY OF KLAMATH) ss.

ON this the 22nd day of April 1991, before me, as County Clerk in and for Klamath County, State of Oregon, personally came the within named F. Jean Elzner, Tax Collector of said County and State, known to me to be the individual described in, and who as such Tax Collector executed the above deed, and acknowledged to me that she executed the same.

IN WITNESS WHEREOF, I have hereunto set my hand and official seal the day and year in this certificate first above written.



Evelyn Biehn
EVELYN BIEHN COUNTY CLERK

UNOFFICIAL COPY

Affidavit of Publication

STATE OF OREGON,
COUNTY OF KLAMATH

I, Deanna Azevedo, Office Manager

being first duly sworn, depose and say that

I am the principal clerk of the publisher of
the Herald and News

a newspaper of general circulation, as
defined by Chapter 193 ORS, printed and
published at Klamath Falls in the
aforesaid county and state; that the _____

LEGAL #2202

PUBLIC NOTICE/SUIT #416

a printed copy of which is hereto annexed,
was published in the entire issue of said
newspaper for TWO

(2 insertions) in the following issues: _____

NOVEMBER 29, 1990

DECEMBER 14, 1990

Total Cost: \$31.50

Deanna Azevedo

Subscribed and sworn to before me this 14TH

day of DECEMBER, 1990

Lita Duck

Notary Public of Oregon

My commission expires Jan 15 94

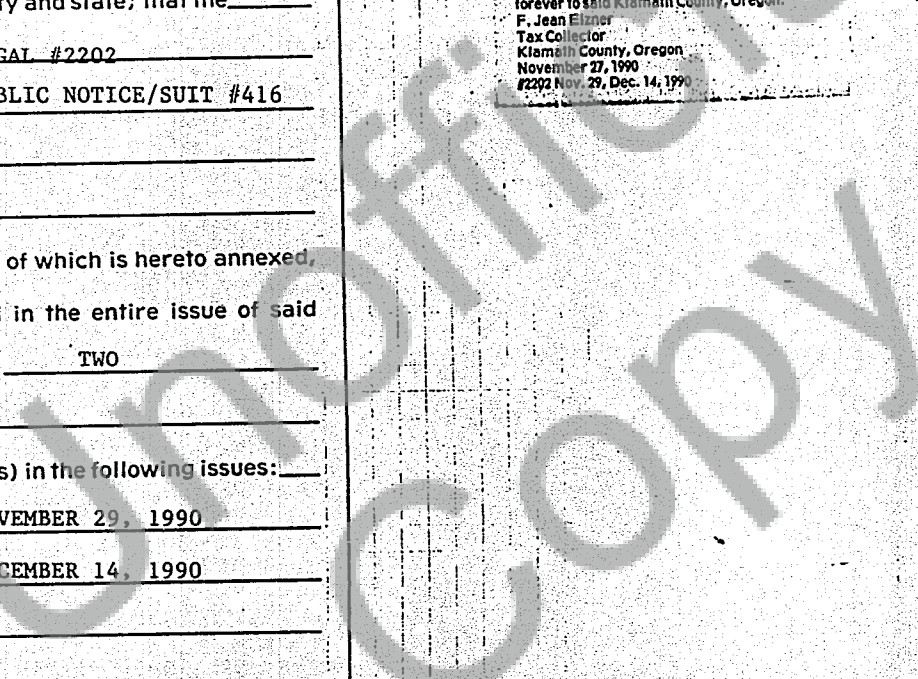
(COPY OF NOTICE TO BE PASTED HERE)

PUBLIC NOTICE

PUBLIC NOTICE hereby is given, in the manner required by law that the two year period for the redemption of real properties included in the 1988 delinquent tax lien foreclosure proceedings instituted by Klamath County, Oregon, on the 14th day of November, 1988 in the Circuit Court of the State of Oregon for Klamath County, suit number #416 and included in the Judgment and Decree, entered therein on the 21st day of December 1988, will expire on the 21st day of December 1990.

All properties ordered sold under said Judgment and Decree unless redeemed on or before said 21st day of December, 1990, will be deeded to Klamath County, Oregon, the 21st day of December 1990, and every right and interest of any person in such properties will be forfeited forever to said Klamath County, Oregon.

F. Jean Elmer
Tax Collector
Klamath County, Oregon
November 27, 1990
#2202 Nov. 29, Dec. 14, 1990



1. WALLACE KENNETH D & A
R129934 R-2309-02240-04700-000
LITTLE RIVER RANCH LOT 8 BLOCK 4

*1983-84	84.15	74.89	159.04
*1984-85	96.93	74.64	171.57
*1985-86	113.38	73.69	187.07
*1986-87	120.39	63.81	184.20
1987-88	122.28	50.13	172.41
1988-89	121.22	35.15	156.37
1989-90	91.35	13.40	104.75
TOTALS	749.70	385.71	1,135.41

2. KENDALL MICHELLE M
R129934 R-2309-01280-02900-000
WAGON TRAIL LT 9 BK 2 ACRES NO

*1984-85	132.27	101.85	234.12
*1985-86	153.77	101.23	257.02
*1986-87	165.78	87.87	253.65
1987-88	160.42	69.05	237.47
1988-89	166.89	48.39	215.28
1989-90	177.26	26.00	203.26
TOTALS	966.39	434.41	1,400.80

3. KENNETH RALPH K & P
R131250 R-2309-01300-02400-000
POK BE45F4 SEC 13 TWSHP 23 RNGE

*1984-85	65.41	50.37	115.78
*1985-86	75.54	49.10	124.64
*1986-87	79.87	42.33	122.20
1987-88	80.92	33.18	114.10
1988-89	80.25	23.28	103.53
1989-90	100.89	14.80	115.69
TOTALS	482.88	213.06	695.94

4. KENDALL MICHELLE M
R134001 R-2309-02340-05300-000
JACK PINE VILLAGE LOT 1 BLK 5

*1983-84	74.56	66.71	141.27
*1984-85	84.36	64.96	149.32
*1985-86	97.30	63.25	160.55
*1986-87	102.58	54.37	156.95
1987-88	103.68	42.51	146.19
1988-89	102.91	29.85	132.76
1989-90	117.71	17.26	134.97
TOTALS	683.50	338.91	1,022.41

5. GAGE WILLIE LEE & NANCY J
R136315 R-2310-01600-02100-000
E2N4S4E4NW4SW4 SEC 16 TWSHP 23
RNGE 10.0

*1984-85	91.63	70.56	162.19
*1985-86	96.66	62.83	159.49
*1986-87	101.71	53.91	155.62
1987-88	110.86	45.45	156.31
1988-89	118.76	34.44	153.20
1989-90	225.82	33.12	258.94
TOTALS	745.44	300.31	1,045.75

6. FAIR TRADES INC
R140383 R-2310-03680-06000-000
SUN FOREST EST LT 78 BLK 1

*1983-84	53.27	47.42	100.69
*1984-85	60.43	46.53	106.96
*1985-86	69.48	45.16	114.64
*1986-87	73.37	38.89	112.26
1987-88	74.33	30.47	104.80
1988-89	73.72	21.39	95.11
1989-90	53.17	7.80	60.97
TOTALS	457.77	237.66	695.43

7. FIRST INTERSTATE BANK OF OR
% MC DADE CHARLES J
R139567 R-2310-03680-08200-000
SUN FOREST EST LOT 8 BLK 3

*1983-84	53.27	47.42	100.69
*1984-85	60.43	46.53	106.96
*1985-86	69.48	45.16	114.64
*1986-87	73.37	38.89	112.26
1987-88	74.33	30.47	104.80
1988-89	73.72	21.39	95.11
1989-90	53.17	7.80	60.97
TOTALS	457.77	237.66	695.43

9. FIRST INTERSTATE BANK OF OK			
A GRON LESLIE			
R139692 R-2310-03600-08500-000	*1983-84	53.27	47.42
SUN FOREST EST LOT 11 BLK 3	*1984-85	60.43	46.53
	*1985-86	69.48	45.16
	*1986-87	73.37	38.89
	1987-88	74.33	30.47
	1988-89	73.72	21.39
	1989-90	53.17	7.80
	TOTALS	457.77	237.66
9. CORDOVA MARIA A			
R140573 R-2310-03600-01400-000	*1983-84	53.27	47.42
SUN FOREST EST LT 89 BLK 1	*1984-85	60.43	46.53
	*1985-86	69.48	45.16
	*1986-87	73.37	38.89
	1987-88	74.33	30.47
	1988-89	73.72	21.39
	1989-90	53.17	7.80
	TOTALS	457.77	237.66
10. FAIR TRADES INC			
R141796 R-2310-03600-06100-000	*1983-84	53.27	47.42
SUN FOREST EST LOT 7 BLK 10	*1984-85	60.43	46.53
	*1985-86	69.48	45.16
	*1986-87	73.37	38.89
	1987-88	74.33	30.47
	1988-89	73.72	21.39
	1989-90	53.17	7.80
	TOTALS	457.77	237.66
11. MARTINEZ RICK			
R141812 R-2310-03600-01900-000	*1984-85	60.43	46.53
SUN FOREST EST LOT 5 BLK 10	*1985-86	69.48	45.16
	*1986-87	73.37	38.89
	1987-88	74.33	30.47
	1988-89	73.72	21.39
	1989-90	53.17	7.80
	TOTALS	404.50	190.24
12. SMITH GERTRUDE M & HENRY E			
* RICALDE ALEX O	*1983-84	53.27	47.42
R141830 R-2310-03600-02100-000	*1984-85	60.43	46.53
SUN FOREST EST LT 3 BLK 10	*1985-86	69.48	45.16
	*1986-87	73.37	38.89
	1987-88	74.33	30.47
	1988-89	73.72	21.39
	1989-90	53.17	7.80
	TOTALS	457.77	237.66
13. FAIR TRADES INC			
R142161 R-2310-03600-09200-000	*1983-84	53.27	47.42
SUN FOREST EST LT 12 BLK 11	*1984-85	60.43	46.53
	*1985-86	69.48	45.16
	*1986-87	73.37	38.89
	1987-88	74.33	30.47
	1988-89	73.72	21.39
	1989-90	53.17	7.80
	TOTALS	457.77	237.66

14. WINSTON CLINTON EMIL R142214 R-2310-036D0-09700-000 SUN FOREST EST LT 17 BLK 11	*1983-84	53.27	47.42	100.69
	*1984-85	60.43	46.53	106.96
	*1985-86	69.48	45.16	114.64
	*1986-87	73.37	38.89	112.26
	1987-88	74.33	30.47	104.80
	1988-89	73.72	21.39	95.11
	1989-90	53.17	7.80	60.97
	TOTALS	457.77	237.66	695.43
15. FIRST INTERSTATE BANK OF OR % UGDEN ROBERT J R142401 R-2310-036D0-11300-000 SUN FOREST EST LT 15 BLK 12	*1983-84	53.27	47.42	100.69
	*1984-85	60.43	46.53	106.96
	*1985-86	69.48	45.16	114.64
	*1986-87	73.37	38.89	112.26
	1987-88	74.33	30.47	104.80
	1988-89	73.72	21.39	95.11
	1989-90	53.17	7.80	60.97
	TOTALS	457.77	237.66	695.43
16. FIRST INTERSTATE BANK OF OR % UGDEN ROBERT J R142535 R-2310-036D0-12100-000 SUN FOREST EST LT 4 BLK 13	*1983-84	53.27	47.42	100.69
	*1984-85	60.43	46.53	106.96
	*1985-86	69.48	45.16	114.64
	*1986-87	73.37	38.89	112.26
	1987-88	74.33	30.47	104.80
	1988-89	73.72	21.39	95.11
	1989-90	53.17	7.80	60.97
	TOTALS	457.77	237.66	695.43
17. WAKEFIELD TIMOTHY R147861 R-2407-02000-00300-000 POR SE4NW4 SW4NW4 SEC 20 TWSHP 24 RNGE 7.0	*1984-85	935.76	720.54	1,656.30
	*1985-86	1,219.88	792.92	2,012.80
	*1986-87	1,306.75	692.61	1,999.40
	1987-88	1,335.71	547.65	1,883.36
	1988-89	1,331.05	386.01	1,717.06
	1989-90	1,773.79	260.13	2,033.83
	TOTALS	7,902.89	3,399.86	11,302.75
	18. WAKEFIELD TIMOTHY R149119 R-2408-025C0-04600-000 POR SE4SW4 SEC 23 TWSHP 24 RNGE 8.0	*1984-85	280.63	216.09
*1985-86		333.96	217.08	551.04
*1986-87		350.66	189.03	539.69
1987-88		362.56	148.65	511.21
1988-89		359.01	104.10	463.11
1989-90		358.60	32.59	411.19
TOTALS		2,051.42	927.54	2,978.96
19. WAKEFIELD TIMOTHY R150044 R-2408-036A0-01100-000 POR SE4NE4 LYB SELY OF HWY 97 SEC 35 TWSHP 24 RNGE 8.0		*1984-85	17.95	13.82
	*1985-86	18.25	11.86	30.11
	*1986-87	18.40	9.76	28.16
	1987-88	18.43	7.36	25.99
	1988-89	18.29	5.30	23.59
	1989-90	25.53	3.75	29.30
	TOTALS	116.87	52.05	168.92
	20. WAKEFIELD TIMOTHY R150035 R-2408-036A0-01200-000 POR SE4NE4 SEC 36 TWSHP 24 RNGE 8.0	*1984-85	1,190.38	916.59
*1985-86		1,374.04	893.13	2,267.17
*1986-87		1,450.64	768.84	2,219.48
1987-88		1,714.56	702.97	2,417.53
1988-89		1,852.92	537.35	2,390.27
1989-90		1,666.07	244.36	1,910.43
TOTALS		9,248.61	4,063.24	13,311.85

21. WAKEFIELD TIMOTHY R136191 R-2409-0312C-00300-000 PUR SW4NW4 SEC 31 TWSHP 24 RNGE J. O	*1984-85	212.16	163.38	375.52
	*1985-86	228.14	148.28	376.42
	*1986-87	115.24	61.05	176.33
	1987-88	127.07	52.10	179.17
	1988-89	138.24	40.05	178.33
	1989-90	209.71	30.76	240.47
TOTALS	1,050.56	475.68	1,526.24	
22. MARSH DONALD A & SYLVIA L R136547 R-2410-01600-00300-000 NW4SW4NE4 SE4SW4NE4 SE4NE4 SEC 16 TWSHP 24 RNGE 10.0 MOBILE HOME	*1984-85	395.80	301.46	697.26
	*1985-86	605.62	393.66	999.28
	*1986-87	648.78	343.86	992.64
	1987-88	664.34	272.40	937.00
	1988-89	732.78	212.51	945.29
	1989-90	663.82	97.36	761.18
TOTALS	3,711.34	1,621.31	5,332.65	
23. D-CHUTES ESTATES ORE LTD X DEFOE CHARLES E JR ETAL R163254 R-2607-00180-06700-000 TWO RIVERS NORTH LOT 24 BLK 12	*1983-84	174.60	155.39	329.99
	*1984-85	204.07	157.13	361.20
	*1985-86	262.68	170.74	433.42
	*1986-87	268.52	142.32	410.84
	1987-88	272.92	111.90	384.82
	1988-89	270.38	78.41	348.79
1989-90	263.15	38.60	301.75	
TOTALS	1,716.32	854.49	2,570.81	
24. D-CHUTES ESTATES ORE LTD X WILLIAMS J A & S L R164299 R-2607-00180-02500-000 TWO RIVERS NORTH LOT 28 BLK 4	*1984-85	61.96	46.67	108.63
	*1985-86	120.96	78.63	199.59
	*1986-87	110.63	58.74	169.57
	1987-88	112.56	48.15	158.71
	1988-89	111.60	32.36	143.96
	1989-90	110.45	16.20	126.65
TOTALS	628.36	278.75	907.11	
25. D-CHUTES ESTATES ORE LTD X PRICE GWINN X & EDITH C R164413 R-2607-00180-06500-000 TWO RIVERS NORTH LOT 7 BLK 15	*1984-85	103.24	79.50	182.74
	*1985-86	120.96	78.63	199.59
	*1986-87	110.83	58.74	169.57
	1987-88	112.56	46.15	158.71
	1988-89	111.60	32.36	143.96
	1989-90	110.45	16.20	126.65
TOTALS	669.64	311.58	981.22	
26. BRIGGS R A ETAL X THREE SONS LOGGERS R168507 R-2708-021CB-02600-000 LOT 10 BLK 1 CHEMULT	*1984-85	26.53	20.67	47.32
	*1985-86	26.65	18.62	47.27
	*1986-87	31.90	16.91	48.81
	1987-88	35.59	14.70	50.75
	1988-89	35.14	11.33	50.49
	1989-90	40.79	5.98	46.77
TOTALS	203.32	88.25	291.61	
27. BRIGGS R A ETAL X THREE SONS LOGGERS R168514 R-2708-021CB-02700-000 CHEMULT NLY 40' LOTS 8&9 BLK 1	*1984-85	15.69	12.08	27.77
	*1985-86	16.80	10.32	27.72
	*1986-87	18.69	9.91	28.60
	1987-88	21.10	8.65	29.75
	1988-89	22.94	6.66	29.60
	1989-90	30.59	4.49	35.08
TOTALS	125.81	52.71	178.52	

28. WADE JAMES ROBERT R87667 R-2808-01000-02200-000 00 PUR SEC 10 TWSMP 28 RINGE 8.0	*1983-84	26.69	22.95	49.64
	*1984-85	91.54	70.49	162.03
	*1985-86	107.35	69.78	177.13
	*1986-87	113.08	59.94	173.02
	1987-88	115.93	47.53	163.46
	1988-89	115.77	33.57	149.34
	1989-90	111.60	16.37	127.97
TOTALS	681.96	320.63	1,002.59	
29. VALDROW DANIEL O & BETTY G R87523 R-2808-01600-04700-000 00 PUR SEC 16 TWSMP 28 RINGE 8.0	*1984-85	30.20	22.56	52.76
	*1985-86	79.52	51.69	131.21
	*1986-87	83.51	44.27	127.78
	1987-88	53.66	21.99	75.65
	1988-89	53.62	15.55	69.17
	1989-90	50.48	7.40	57.88
	TOTALS	350.99	163.46	514.45
30. STRAIN BIRUELLA R88158 R-2808-01900-01700-000 05 N BEAVER MARSH LOT 13 BLK 4	*1984-85	94.32	72.63	166.95
	*1985-86	99.66	64.78	164.44
	*1986-87	109.26	57.91	167.17
	1987-88	121.38	49.76	171.14
	1988-89	130.70	37.91	168.61
	1989-90	145.14	21.29	166.43
	TOTALS	700.46	304.28	1,004.74
31. ANDERSON BETTY ANN & BROWN JOYCE R87943 R-2808-02000-00600-000 00 LT 2 BLK 1 NORTH BEAVER MARSH	*1984-85	3.06	2.26	5.32
	*1985-86	58.52	38.04	96.56
	*1986-87	61.22	32.45	93.67
	1987-88	67.26	27.57	94.83
	1988-89	73.01	21.16	94.19
	1989-90	58.91	8.64	67.55
	TOTALS	321.98	130.14	452.12
32. CASE CASSIE LALO R88008 R-3008-00000-02200-007 00 TWP 30 RINGE 8, BLOCK SEC 32, TRACT W2NE4NW4, ACRES 20.00, POTENTIAL ADDITIONAL TAX LIABILITY, UNDIVIDED INTEREST 0.69%	*1983-84	0.21	0.18	0.39
	*1984-85	0.23	0.17	0.40
	*1985-86	0.24	0.15	0.39
	*1986-87	0.26	0.14	0.40
	1987-88	0.30	0.12	0.42
	1988-89	0.33	0.10	0.43
	1989-90	0.36	0.05	0.41
TOTALS	1.93	0.91	2.84	
33. SWANSON VALDOMAR J R103284 R-3110-00000-00400-000 0 PUR SW4 SEC 1 TWSMP 31 RINGE 10.0	*1984-85	43.34	33.38	76.72
	*1985-86	49.18	31.96	81.14
	*1986-87	51.30	27.19	78.49
	1987-88	52.33	21.46	73.79
	1988-89	52.29	15.16	67.45
	1989-90	51.65	7.61	59.26
	TOTALS	300.33	136.76	437.09
34. GARCIA MARY ELLEN R782433 R-3208-00000-01900-003 0 TWP 32 RINGE 8, BLOCK SEC 27, TRACT E2SW4SW4, ACRES 20.00, UNDIVIDED INTEREST 25%	*1983-84	63.29	56.33	119.62
	*1984-85	74.52	57.38	131.90
	*1985-86	89.87	58.41	148.28
	*1986-87	95.43	50.58	146.01
	1987-88	98.24	40.28	138.52
	1988-89	98.12	28.46	126.58
	1989-90	39.87	5.85	45.72
TOTALS	559.34	297.29	856.63	

35. MC SINNIS MICHAEL	*1983-84	156.14	156.62	292.78
R89950 R-3208-01900-01000-000 00	*1984-85	272.92	210.15	483.07
POTENTIAL ADDITIONAL TAX LIABILITY	*1985-86	17.98	11.68	29.66
SE2NW4SW4 NE4NW4SW4 SEC 19 TWSHP 32	*1986-87	18.17	9.63	27.80
RNGE 8.0	1987-88	18.13	7.44	25.57
	1988-89	19.90	5.76	25.66
	1989-90	21.03	3.09	24.12
	TOTALS	524.27	384.37	908.64
36. HALVORSEN JERRY A	*1983-84	118.40	103.60	222.00
R89969 R-3208-01900-01300-000 00	*1984-85	206.32	158.86	365.18
POTENTIAL ADDITIONAL TAX LIABILITY	*1985-86	16.99	11.05	28.04
NE2SW4SW4 SEC 19 TWSHP 32 RNGE 8.0	*1986-87	17.11	9.07	26.18
	1987-88	17.09	7.01	24.10
	1988-89	17.33	5.03	22.36
	1989-90	17.47	2.56	20.03
	TOTALS	410.71	297.18	707.89
37. SWAIN JOHN PATRICK	*1983-84	132.67	118.08	250.75
R174947 R-3313-00000-00800-000 0	*1984-85	189.55	145.93	335.50
NE2SW4 SEC 1 TWSHP 33 RNGE 13.0	*1985-86	206.42	134.16	340.60
	*1986-87	218.29	115.69	333.98
	1987-88	244.92	100.41	345.33
	1988-89	270.24	78.37	348.61
	1989-90	285.47	41.67	327.34
	TOTALS	1,547.56	734.53	2,282.11
38. WETHERN ROBERT V SR	*1983-84	60.36	53.72	114.08
R177640 R-3313-02400-04300-000 0	*1984-85	60.34	46.46	106.80
LOT 4B BLK 16 SYCAN UNT K F FOREST	*1985-86	64.72	42.06	106.78
ESTATES	*1986-87	67.80	35.94	103.74
	1987-88	74.72	30.63	105.35
	1988-89	81.29	23.57	104.86
	1989-90	43.10	6.32	49.42
	TOTALS	452.33	238.70	691.03
39. WETHERN ROBERT V SR	*1983-84	55.49	49.35	104.85
R177720 R-3313-02400-05800-000 0	*1984-85	60.34	46.46	106.80
LOT 6C BLK 16 SYCAN UNT K F FOREST	*1985-86	64.72	42.06	106.78
ESTATES	*1986-87	67.80	35.94	103.74
	1987-88	74.72	30.63	105.35
	1988-89	81.29	23.57	104.86
	1989-90	43.10	6.32	49.42
	TOTALS	447.46	234.37	681.83
40. ASIAN PACIFIC LTD	*1983-84	53.79	47.86	101.67
R179390 R-3313-02700-06000-000 0	*1984-85	54.68	42.10	96.78
LOT 16F BLK 10 K F FOREST ESTATES	*1985-86	58.52	38.04	96.56
SYCAN UNIT	*1986-87	61.22	32.45	93.67
	1987-88	67.26	27.57	94.83
	1988-89	73.01	21.18	94.19
	1989-90	39.59	5.81	45.40
	TOTALS	408.07	215.03	623.10

41. MOORE CHARLOTTE M * DAVIS ELIZABETH H R179675 R-3313-02800-01600-000 LOT 2C BLK 7 K F FOREST ESTATES SYCAN UNIT	*1983-84	46.06	40.99	87.05
	*1984-85	54.68	42.10	96.78
	*1985-86	58.52	38.04	96.56
	*1986-87	61.22	32.45	93.67
	1987-88	67.26	27.57	94.83
	1988-89	73.01	21.18	94.19
	1989-90	76.47	11.22	87.69
TOTALS	437.22	213.55	650.77	
42. ASIAN PACIFIC LTD R179595 R-3313-02800-03200-000 LOT 20B BLK 7 K F FOREST ESTATES SYCAN UNIT	*1983-84	50.82	45.23	96.05
	*1984-85	66.01	50.83	116.84
	*1985-86	70.95	46.11	117.06
	*1986-87	74.42	39.44	113.86
	1987-88	82.19	33.70	115.89
	1988-89	89.59	25.98	115.57
	1989-90	46.61	6.84	53.45
TOTALS	480.59	248.13	728.72	
43. MC NERNEY ALLEN J & BARBARA R179951 R-3313-02800-04000-000 LOT 17C BLK 7 K F FOREST ESTATES SYCAN UNIT	*1983-84	46.06	40.99	87.05
	*1984-85	54.68	42.10	96.78
	*1985-86	58.52	38.04	96.56
	*1986-87	61.22	32.45	93.67
	1987-88	67.26	27.57	94.83
	1988-89	73.01	21.18	94.19
	1989-90	76.47	11.22	87.69
TOTALS	437.22	213.55	650.77	
44. SEAGRAVES SYLVIA R180057 R-3313-02900-01200-000 LOT 3D BLK 6 K F FOREST ESTATES SYCAN UNIT	*1984-85	71.69	55.20	126.89
	*1985-86	77.15	50.15	127.30
	*1986-87	81.00	42.93	123.93
	1987-88	89.63	36.75	126.40
	1988-89	97.87	28.38	126.25
	1989-90	102.82	15.09	117.91
	TOTALS	520.18	228.50	748.68
45. ASIAN PACIFIC LTD R180262 R-3313-02900-03500-000 LOT 1D BLK 7 K F FOREST ESTATES SYCAN UNIT	*1983-84	52.95	47.13	100.08
	*1984-85	60.34	46.46	106.80
	*1985-86	64.72	42.06	106.78
	*1986-87	67.80	35.94	103.74
	1987-88	74.72	30.63	105.35
	1988-89	81.29	23.57	104.86
	1989-90	43.10	6.32	49.42
TOTALS	444.92	232.11	677.03	
46. ASIAN PACIFIC LTD R180930 R-3313-03000-00600-000 LOT 2A BLK 6 K F FOREST ESTATES SYCAN UNIT	*1983-84	59.62	53.06	112.68
	*1984-85	54.68	42.10	96.78
	*1985-86	58.52	38.04	96.56
	*1986-87	61.22	32.45	93.67
	1987-88	67.26	27.57	94.83
	1988-89	73.01	21.18	94.19
	1989-90	39.59	5.81	45.40
TOTALS	413.90	220.21	634.11	
47. HARDING RICHARD R181653 R-3313-03100-00800-000 KF FOREST ESTATES SYCAN UNIT LOT 12C BLK 2	*1984-85	66.01	50.83	116.84
	*1985-86	70.95	46.11	117.06
	*1986-87	74.42	39.44	113.86
	1987-88	82.19	33.70	115.89
	1988-89	89.59	25.98	115.57
	1989-90	94.03	13.79	107.82
	TOTALS	477.19	209.85	687.04

48. HARDING RICHARD	*1984-85	67.01	50.83	116.84
	*1985-86	70.95	46.11	117.06
	*1986-87	74.42	39.44	113.86
KF FOREST ESTATES SYCAN UNIT LOT	1987-88	82.19	33.70	115.89
11B BLK 2	1988-89	89.59	25.98	115.57
	1989-90	94.03	13.79	107.82
	TOTALS	477.19	209.85	687.04
49. HARDING RICHARD	*1984-85	66.01	50.83	116.84
R181751 R-3313-03100-01000-000 0	*1985-86	70.95	46.11	117.06
KF FOREST ESTATES SYCAN UNIT LOT	*1986-87	74.42	39.44	113.86
11C BLK 2	1987-88	82.19	33.70	115.89
	1988-89	89.59	25.98	115.57
	1989-90	94.03	13.79	107.82
	TOTALS	477.19	209.85	687.04
50. CRETZER PAMELA K & RICHARD	*1983-84	4.50	3.87	8.37
X SEWING JEFFREY L & SANDRA A	*1984-85	66.01	50.83	116.84
R181077 R-3313-03100-04000-000 0	*1985-86	70.95	46.11	117.06
LOT 8A BLK 1 SYCAN UNIT K F FOREST	*1986-87	74.42	39.44	113.86
ESTATES	1987-88	82.19	33.70	115.89
	1988-89	89.59	25.98	115.57
	1989-90	94.03	13.79	107.82
	TOTALS	481.69	213.72	695.41
51. SHIVERY BARBARA A	*1984-85	130.52	98.85	229.40
R191161 R-3407-01588-00400-000 1	*1985-86	204.16	132.70	336.86
WOODLAND PARK LOT 2 BLK 7 MOBILE	*1986-87	211.95	112.33	324.28
HOME	1987-88	235.40	96.51	331.91
	1988-89	205.20	59.51	264.71
	1989-90	232.86	34.15	267.01
	TOTALS	1,220.09	534.08	1,754.17
52. SHROCHNI SUSHN	*1984-85	0.37	0.28	0.65
R188550 R-3407-01600-00500-000 1	*1985-86	0.39	0.25	0.64
1WP 34 RNGE 7, BLOCK SEC 16, TRACT	*1986-87	0.26	0.14	0.40
2222324 LY E OF HWY, ACRES 21.00,	1987-88	0.31	0.13	0.44
POTENTIAL ADDITIONAL TAX	1988-89	0.34	0.10	0.44
LIABILITY, UNDIVIDED INTEREST	1989-90	0.36	0.05	0.41
0.53%	TOTALS	2.03	0.95	2.98
53. DELORME CAMILLE KAY	*1984-85	0.37	0.28	0.65
R788473 R-3407-01600-00500-000 1	*1985-86	0.39	0.25	0.64
1WP 34 RNGE 7, BLOCK SEC 16, TRACT	*1986-87	0.26	0.14	0.40
2222324 LY E OF HWY, ACRES 21.00,	1987-88	0.31	0.13	0.44
POTENTIAL ADDITIONAL TAX	1988-89	0.34	0.10	0.44
LIABILITY, UNDIVIDED INTEREST	1989-90	0.36	0.05	0.41
0.52%	TOTALS	2.03	0.95	2.98
54. DELORME JERRY STEVEN	*1984-85	0.37	0.28	0.65
R788482 R-3407-01600-00500-000 1	*1985-86	0.39	0.25	0.64
1WP 34 RNGE 7, BLOCK SEC 16, TRACT	*1986-87	0.26	0.14	0.40
2222324 LY E OF HWY, ACRES 21.00,	1987-88	0.31	0.13	0.44
POTENTIAL ADDITIONAL TAX	1988-89	0.34	0.10	0.44
LIABILITY, UNDIVIDED INTEREST	1989-90	0.36	0.05	0.41
0.52%	TOTALS	2.03	0.95	2.98

55. DELORME STADEY ERIC	*1984-85	0.37	0.29	0.65
	*1985-86	0.37	0.25	0.62
TWP 34 RNGE 7, BLOCK SEC 10, TWP 34	*1986-87	0.26	0.14	0.40
E2E2SE4 LY E OF HWY, ACRES 21.00,	1987-88	0.31	0.13	0.44
POTENTIAL ADDITIONAL TAX	1988-89	0.34	0.10	0.44
LIABILITY, UNDIVIDED INTEREST	1989-90	0.36	0.05	0.41
0.52%	TOTALS	2.03	0.95	2.98
56. UNIVE RAMON LEO	*1984-85	1,076.63	819.22	1,895.85
R195746 R-3407-027DD-00400-000 1	*1985-86	1,461.42	949.93	2,411.35
POR LOT 8 SEC 27 TWSHP 34 RNGE 7.0	*1986-87	1,534.22	813.14	2,347.36
	1987-88	1,726.38	707.81	2,434.19
	1988-89	1,761.15	510.73	2,271.88
	1989-90	1,845.28	270.64	2,115.92
	TOTALS	9,405.06	4,071.47	13,476.55
57. RAUL CLYDE P & PATRICIA R	*1983-84	58.93	52.45	111.38
% HENDERSON JOHN & PHILL	*1984-85	56.14	43.24	99.38
R200972 R-3407-034CD-03100-000 0	*1985-86	64.56	41.96	106.52
SPINKS ADD LT 68 & 69	*1986-87	65.41	34.66	100.07
	1987-88	72.18	29.59	101.77
	1988-89	100.34	29.09	129.43
	1989-90	104.29	15.30	119.59
	TOTALS	521.85	246.29	768.14
58. RAUL CLYDE P & PATRICIA R	*1983-84	86.33	76.83	163.16
% HENDERSON JOHN & PATTI	*1984-85	82.15	63.25	145.40
R200981 R-3407-034CD-03200-000 0	*1985-86	94.45	61.39	155.84
SPINKS ADD LT 70 & 71	*1986-87	95.71	50.73	146.44
	1987-88	105.06	43.32	148.38
	1988-89	100.34	29.09	129.43
	1989-90	104.29	15.30	119.59
	TOTALS	668.93	339.91	1,008.84
59. MOSE LAWRENCE WALTER	*1983-84	58.93	52.45	111.38
% DOMASCHOWSKY LLOYD	*1984-85	56.14	43.24	99.38
R201336 R-3407-034DA-02700-000 0	*1985-86	64.56	41.96	106.52
CHILDWIN 1ST S2 LT 5&6 BLK 5	*1986-87	65.41	34.66	100.07
	1987-88	72.18	29.59	101.77
	1988-89	75.27	21.83	97.10
	1989-90	78.22	11.47	89.69
	TOTALS	470.71	235.20	705.91
60. HALVORSEN CAROLYN S	*1984-85	85.66	66.12	151.78
R792392 R-3412-01000-00500-000 0	*1985-86	92.70	60.26	152.96
POR SEC 10 TWSHP 34 RNGE 12.0	*1986-87	97.51	51.69	149.20
	1987-88	58.30	23.90	82.20
	1988-89	63.06	18.30	81.36
	1989-90	65.93	9.66	75.59
	TOTALS	463.36	229.93	693.29
61. CEDARLEAF E WILLARD ESTATE	*1984-85	286.59	220.67	507.26
R112194 R-3412-01000-00700-000 0	*1985-86	310.30	201.70	512.00
SENSE4 SEC 10 TWSHP 34 RNGE 12.0	*1986-87	199.93	105.96	305.89
JVE 606-1 711-6	1987-88	188.19	77.16	265.35
	1988-89	214.50	62.21	276.71
	1989-90	227.22	33.33	260.55
	TOTALS	1,426.73	701.03	2,127.76

62. GOURLEY EDWIN J & LUIS D	*1984-85	186.84	143.67	330.71
R113941 R-3413-00000-00400-000 0	*1985-86	203.44	132.24	335.68
LOT 2 SEC 3 TWSHP 34 RNGE 13.0	*1986-87	215.11	114.01	329.12
	1987-88	241.34	98.95	340.29
	1988-89	266.26	77.22	343.48
	1989-90	281.26	41.25	322.51
	TOTALS	1,394.25	607.54	2,001.79
63. SCHMID RUDOLF F & MARIA	*1984-85	63.42	48.83	112.25
R113629 R-3413-02100-00500-000 0	*1985-86	68.06	44.24	112.30
N2S4N4SW4 SEC 21 TWSHP 34 RNGE 13.0	*1986-87	71.36	37.82	109.18
	1987-88	78.75	32.29	111.04
	1988-89	85.77	24.87	110.64
	1989-90	89.99	13.20	103.19
	TOTALS	457.35	201.25	658.60
64. GOODHART RONALD RAY	*1984-85	18.29	13.53	31.82
R113629 R-3413-02100-00700-000 0	*1985-86	68.06	44.24	112.30
S2S4N4SW4 SEC 21 TWSHP 34 RNGE 13.0	*1986-87	71.36	37.82	109.18
	1988-89	85.77	24.87	110.64
	1989-90	89.99	13.20	103.19
	TOTALS	333.47	133.66	467.13
65. GOODHART RONALD RAY	*1984-85	63.42	48.83	112.25
R113629 R-3413-02100-00800-000 0	*1985-86	68.06	44.24	112.30
N2S4N4SW4 SEC 21 TWSHP 34 RNGE 13.0	*1986-87	71.36	37.82	109.18
	1988-89	85.77	24.87	110.64
	1989-90	89.99	13.20	103.19
	TOTALS	378.60	168.96	547.56
66. VIGIL JOSEPH LARRY	*1983-84	260.70	232.02	492.72
R219392 R-3507-00000-00400-000 1	*1984-85	303.72	233.86	537.58
S2S4SW4 SEC 22 TWSHP 35 RNGE 7.0	*1985-86	322.02	209.31	531.33
	*1986-87	340.93	180.69	521.62
	1987-88	364.98	149.64	514.62
	1988-89	330.24	95.77	426.01
	1989-90	345.96	50.74	396.70
	TOTALS	2,268.55	1,152.03	3,420.58
67. VERSTEEG VICTOR S & KATHRYN	*1983-84	22.15	19.72	41.87
R220335 R-3507-00300-00600-000 0	*1984-85	21.03	16.20	37.23
CHILQUIN DR ADDN LOT 3 BLK 7	*1985-86	24.20	15.74	39.94
	*1986-87	24.52	13.00	37.52
	1987-88	27.08	11.10	38.18
	1988-89	37.63	10.92	48.55
	1989-90	39.10	5.73	44.83
	TOTALS	195.71	92.41	288.12
68. ANDERSON NORMAN M JR	*1983-84	109.02	97.02	206.04
X	*1984-85	106.18	81.76	187.94
R222011 R-3507-00300-00600-000 0	*1985-86	120.43	78.28	198.71
SO CHILQUIN FOR VAC ARNOLD ST LOT 1 BLK 5	*1986-87	120.83	64.05	184.88
	1987-88	133.39	54.69	188.08
	1988-89	87.80	25.47	113.27
	1989-90	91.25	13.38	104.63
	TOTALS	768.90	414.65	1,183.55

69. UCHOA MANUEL III ETAL R222182 R-3507-003AB-04100-000 50 CHILUQUIN POR LOT 6 BLK 4	*1984-85	10.42	8.02	18.44
	*1985-86	12.07	7.84	19.91
	*1986-87	16.36	6.68	23.04
	1987-88	18.04	7.39	25.43
	1988-89	25.09	7.27	32.36
	1989-90	26.08	3.82	29.90
TOTALS	108.06	43.02	151.08	
70. MITCHELL LORRAINE M R780417 R-3507-00500-00600-000 LOT 5 W OF RD SEC 5 TWSHP 35 RNGE 7.0	*1984-85	25.53	20.43	46.96
	*1985-86	27.27	17.73	45.00
	*1986-87	28.03	14.86	42.89
	1987-88	28.97	11.88	40.85
	1988-89	27.31	7.93	35.24
	1989-90	27.92	4.10	32.02
TOTALS	166.03	76.93	242.96	
71. WELLS FARGO REALTY SERV INC * ATTN HOWELL NORFLEET R224974 R-3507-006AC-06200-000 OREGON SHORES LOT 7 BLK 8	*1983-84	4.70	4.04	8.74
	*1984-85	107.40	82.70	190.10
	*1985-86	116.28	75.58	191.86
	*1986-87	122.52	64.94	187.46
	1987-88	136.52	55.97	192.49
	1988-89	99.29	28.79	128.08
1989-90	103.50	15.18	118.68	
TOTALS	690.21	327.20	1,017.41	
72. BUCARIA FRANK P R226160 R-3507-006AD-09100-000 OREGON SHORES LOT 5 BLK 15	*1983-84	93.60	83.30	176.90
	*1984-85	107.40	82.70	190.10
	*1985-86	116.28	75.58	191.86
	*1986-87	122.52	64.94	187.46
	1987-88	136.52	55.97	192.49
	1988-89	99.29	28.79	128.08
1989-90	103.50	15.18	118.68	
TOTALS	779.11	406.46	1,185.57	
73. JONES HARLAND C & LEONE W R227230 R-3507-006BD-00400-000 OREGON SHORES LOT 9 BLK 1	*1983-84	85.94	76.49	162.43
	*1984-85	99.39	76.53	175.92
	*1985-86	111.32	72.49	184.01
	*1986-87	116.72	61.86	178.58
	1987-88	130.80	53.63	184.43
	1988-89	100.32	29.09	129.41
1989-90	105.12	15.42	120.54	
TOTALS	749.81	385.51	1,135.32	
74. BYBEE STANLEY D & ELEANOR M R226963 R-3507-006BD-01400-000 OREGON SHORES LOT 2 BLK 2	*1984-85	142.85	110.02	252.90
	*1985-86	145.61	94.65	240.26
	*1986-87	154.58	81.93	236.51
	1987-88	188.03	77.09	265.12
	1988-89	127.69	37.03	164.72
	1989-90	133.79	19.63	153.42
TOTALS	892.58	420.35	1,312.93	
75. HARTIGAN PATRICK R226767 R-3507-006BD-03300-000 OREGON SHORES LOT 8 BLK 3	*1984-85	105.61	81.32	186.93
	*1985-86	118.51	77.04	195.55
	*1986-87	124.04	65.73	189.79
	1987-88	138.98	56.99	195.97
	1988-89	100.32	29.09	129.41
	1989-90	105.12	15.42	120.54
TOTALS	692.58	325.61	1,018.19	

76. INGEBREIJSN EARL S & ELAINE R227123 R-3507-0066D-05100-000 OREGON SHORES LOT 23 BLK 5	*1984-85	59.61	44.85	104.46
	*1985-86	118.51	77.04	195.55
	*1986-87	124.04	65.75	189.79
	1987-88	138.98	56.99	195.97
	1988-89	100.32	29.09	129.41
	1989-90	105.12	15.42	120.54
	TOTALS	646.58	289.14	935.72
77. WELLS FARGO REALTY SERV INC X ATTN HOWELL NORFLEET R227935 R-3507-0066A-00800-000 OREGON SHORES LOT 17 BLK 5	*1984-85	2.97	2.20	5.17
	*1985-86	111.52	72.49	184.01
	*1986-87	116.72	61.86	178.58
	1987-88	130.00	53.63	184.43
	1988-89	91.21	26.45	117.66
	1989-90	95.57	14.02	109.59
	TOTALS	548.79	230.65	779.44
78. FORCUM & SPECK R230707 R-3507-007CD-02900-000 LATAKOMIE SHORES LOT 13 BLK 5	*1983-84	43.03	38.29	81.32
	*1984-85	49.67	38.25	87.92
	*1985-86	55.76	36.24	92.00
	*1986-87	58.36	30.94	89.30
	1987-88	65.40	26.81	92.21
	1988-89	118.56	34.39	152.95
	1989-90	124.22	18.22	142.44
TOTALS	515.00	223.14	738.14	
79. NELSON MAXINE D R231467 R-3507-007CD-05700-000 LATAKOMIE SHORES LOT 41 BLK 5	*1983-84	80.61	71.74	152.35
	*1984-85	93.16	71.74	164.90
	*1985-86	104.57	67.97	172.54
	*1986-87	109.45	58.00	167.45
	1987-88	122.63	50.28	172.91
	1988-89	109.45	31.74	141.19
	1989-90	114.67	16.83	131.50
TOTALS	734.54	368.30	1,102.84	
80. CARL ROBERT W & CUBIAN J R231207 R-3507-007CD-10700-000 LATAKOMIE SHORES LOT 17 BLK 5	*1983-84	64.41	57.32	121.73
	*1984-85	74.34	57.39	131.93
	*1985-86	83.64	54.37	138.01
	*1986-87	87.54	46.40	133.94
	1987-88	98.10	40.23	138.33
	1988-89	109.45	31.74	141.19
	1989-90	114.67	16.83	131.50
TOTALS	632.35	304.28	936.63	
81. MILLER RONALD K & TINA M R232251 R-3507-009CD-01000-000 SEWEEZ LOT 21 SEC 9 TWSHP 35 RNGE 7.0 MOBILE HOME	*1983-84	183.89	163.67	347.56
	*1984-85	214.00	164.77	378.77
	*1985-86	234.67	152.54	387.21
	*1986-87	217.95	115.51	333.46
	1987-88	303.24	124.33	427.57
	1988-89	313.79	90.99	404.78
	1989-90	348.07	51.06	399.13
TOTALS	1,815.61	862.87	2,678.48	
82. LAWSON JAMES R237853 R-3507-017CB-01000-000 ORE SHORES UN 2 1ST ADD LOT 29 BLK 31 BOE 1987	*1984-85	105.61	81.32	186.93
	*1985-86	118.51	77.04	195.55
	*1986-87	167.50	88.78	256.28
	1987-88	98.10	40.23	138.33
	1988-89	145.93	42.33	188.26
	1989-90	152.90	22.43	175.33
TOTALS	788.55	352.13	1,140.68	

83. ASMUS RICHARD F X ASMUS BRADLEY N & CHRISTINE R244300 R-3507-0160C-02200-000 1 OREGON SAURES UNIT 2 LOT 8 BLK 19	*1984-85	115.34	51.58	210.52
	*1985-86	128.34	83.82	212.76
	*1986-87	178.30	34.51	272.81
	1987-88	199.56	81.82	281.38
	1988-89	168.71	48.35	215.06
	1989-90	174.28	25.57	199.85
TOTALS	966.73	425.65	1,392.38	
84. PAVLIK JOSEPHINE L X KEELER EDWARD E R251387 R-3508-00200-00600-000 0 SE LOT 2 SEC 2 TWSHP 35 RNGE 8.0	*1984-85	342.85	264.00	606.85
	*1985-86	374.48	243.41	617.89
	*1986-87	396.74	210.27	607.01
	1987-88	425.13	174.30	599.43
	1988-89	432.06	131.10	563.16
	1989-90	476.14	70.13	546.27
TOTALS	2,469.40	1,093.21	3,562.61	
85. OWNERS OF LONE PINE ON THE X SPRAGUE R252764 R-3509-01100-03000-000 0 SW4SE4 LY SW OF SP RIVER SEC 11 TWSHP 35 RNGE 9.0	*1984-85	59.17	45.55	104.72
	*1985-86	63.48	41.26	104.74
	*1986-87	15.00	7.95	22.95
	1987-88	15.00	6.15	21.15
	1988-89	15.00	4.35	19.35
	1989-90	15.00	2.19	17.19
TOTALS	182.65	107.45	290.10	
86. KURESH DUN & LORRAINE X R175174 R-3509-01400-02900-000 0 LONE PINE ON THE SPRAGUE LOT 9 BLK 4	*1983-84	38.54	34.30	72.84
	*1984-85	47.83	36.83	84.66
	*1985-86	51.05	33.18	84.23
	*1986-87	53.29	20.24	81.53
	1987-88	58.30	23.90	82.20
	1988-89	63.06	18.30	81.36
1989-90	65.93	9.66	75.59	
TOTALS	378.00	184.41	562.41	
87. MOON WALLACE W & BETTY K R258027 R-3510-01400-03000-000 0 KLAM FOREST ESTATES SW 247.50 FT LOT 74 BLK 4	*1983-84	45.55	44.10	93.65
	*1984-85	43.34	33.58	76.72
	*1985-86	50.18	32.62	82.80
	*1986-87	52.35	27.75	80.10
	1987-88	37.26	23.48	60.74
	1988-89	61.91	17.95	79.86
1989-90	64.70	9.49	74.19	
TOTALS	379.29	188.77	568.06	
88. SHARP RAYMOND T & SANDRA L R258376 R-3510-01400-03600-000 0 KLAM FOR ESTATES LOT 27 BLK 16	*1983-84	26.88	25.70	54.58
	*1984-85	29.77	22.92	52.69
	*1985-86	33.27	21.63	54.90
	*1986-87	34.41	18.24	52.65
	1987-88	36.95	15.15	52.10
	1988-89	39.37	11.41	50.78
1989-90	40.81	5.98	46.79	
TOTALS	243.46	121.03	364.49	
89. KILLOBB MARVIN G & CAROL A R258544 R-3510-01400-01800-000 0 KLAM FOR ESTATES LOT 44 BLK 16	*1984-85	30.83	23.74	54.57
	*1985-86	34.65	22.52	57.17
	*1986-87	35.86	19.01	54.87
	1987-88	38.59	15.82	54.41
	1988-89	41.19	11.94	53.13
	1989-90	42.75	6.27	49.02
TOTALS	223.87	99.30	323.17	

90. BARNEY CHARLENE	*1984-85	5.18	5.63	9.01
X HASKINS IRENE	*1985-86	87.52	58.89	144.41
R261371 R-3510-01900-01900-004 0	*1986-87	92.93	49.26	142.19
SE4 UND INT 1/12 SEC 19 TWSHP 35	1987-88	105.11	43.10	148.21
RNGE 10.0	1988-89	116.68	33.84	150.52
	1989-90	123.64	18.13	141.77
	TOTALS	531.06	205.05	736.11
91. BARNEY JAMES	*1983-84	46.54	41.42	87.96
X HASKINS IRENE	*1984-85	73.93	56.92	130.85
R261399 R-3510-01900-01900-006 0	*1985-86	87.52	58.89	144.41
SE4 UND INT 1/12 SEC 19 TWSHP 35	*1986-87	92.93	49.26	142.19
RNGE 10.0	1987-88	105.11	43.10	148.21
	1988-89	116.68	33.84	150.52
	1989-90	123.64	18.13	141.77
	TOTALS	646.35	299.56	945.91
92. COLFAX RAYMOND E & M J ETAL	*1983-84	454.76	391.09	845.85
X SIMPSON JANICE	*1984-85	1,404.45	1,081.43	2,485.88
R261415 R-3510-02100-00100-000 0	*1985-86	1,538.30	999.89	2,538.19
NE4NE4 E2NW4NE4 SEC 21 TWSHP 35	*1986-87	1,633.62	863.82	2,497.44
RNGE 10.0	1987-88	1,816.78	744.87	2,561.63
	1988-89	2,000.81	580.23	2,581.04
	1989-90	2,141.39	314.07	2,455.46
	TOTALS	10,990.09	4,977.40	15,967.49
93. BREZINA RONALD C	*1984-85	37.69	29.02	66.71
R261772 R-3510-02100-02800-000 0	*1985-86	43.08	27.99	71.07
1ST ADDITION KLAMATH FOREST	*1986-87	44.83	23.76	68.59
ESTATES LOT 16 BLK 29	1987-88	48.75	19.99	68.74
	1988-89	52.46	15.21	67.67
	1989-90	54.69	8.01	62.70
	TOTALS	281.50	123.98	405.48
94. BREZINA RONALD C	*1984-85	37.69	29.02	66.71
R261781 R-3510-02100-02900-000 0	*1985-86	43.08	27.99	71.07
1ST ADDITION KLAMATH FOREST	*1986-87	44.83	23.76	68.59
ESTATES LOT 17 BLK 29	1987-88	48.75	19.99	68.74
	1988-89	52.46	15.21	67.67
	1989-90	54.69	8.01	62.70
	TOTALS	281.50	123.98	405.48
95. BREZINA RONALD C	*1984-85	37.69	29.02	66.71
R261790 R-3510-02100-03000-000 0	*1985-86	43.08	27.99	71.07
1ST ADDITION KLAMATH FOREST	*1986-87	44.83	23.76	68.59
ESTATES LOT 18 BLK 29	1987-88	48.75	19.99	68.74
	1988-89	52.46	15.21	67.67
	1989-90	54.69	8.01	62.70
	TOTALS	281.50	123.98	405.48
96. SAMSEL DONALD LEE	*1983-84	41.53	37.28	79.21
R263501 R-3510-02200-02800-000 2	*1984-85	30.83	23.74	54.57
1ST ADDITION KLAMATH FOREST	*1985-86	32.40	21.06	53.46
ESTATES LOT 31 BLK 27	*1986-87	37.00	19.65	56.71
	1987-88	37.00	15.18	52.18
	1988-89	39.03	11.31	50.34
	1989-90	60.66	8.50	69.56
	TOTALS	278.91	137.12	416.03

97. PERRINO JOSEPH	*1983-84	28.26	25.15	53.41
R264608 R-3510-023A0-03700-000 0	*1984-85	30.83	23.74	54.57
KLAM FOR ESTATES LOT 5 BLK 14	*1985-86	34.65	22.52	57.17
	*1986-87	35.86	19.01	54.87
	1987-88	38.59	15.82	54.41
	1988-89	41.19	11.94	53.13
	1989-90	42.75	6.27	49.02
	TOTALS	252.13	124.45	376.58
98. SIMPLER CRAIG J	*1983-84	29.31	26.09	55.40
* JONES LESLIE R & EMMA L	*1984-85	32.00	24.65	56.65
R265242 R-3510-023B0-05800-000 0	*1985-86	36.14	23.48	59.62
KLAM FOR ESTATES LOT 20 BLK 13	*1986-87	37.45	19.84	57.29
	1987-88	40.38	16.55	56.93
	1988-89	43.18	12.52	55.70
	1989-90	44.85	6.57	51.42
	TOTALS	263.31	129.70	393.01
99. ZUNDEL JAMES W & LILLIAN M	*1983-84	51.57	45.89	97.46
* JONES LESLIE R & EMMA L	*1984-85	78.53	60.47	139.00
R265251 R-3510-023B0-05900-000 2	*1985-86	84.61	54.99	139.60
KLAM FOR ESTATES LOT 21 BLK 13	*1986-87	103.19	54.69	157.88
	1987-88	98.45	40.37	138.82
	1988-89	102.92	29.85	132.77
	1989-90	120.90	18.90	147.80
	TOTALS	648.17	305.16	953.33
100. HARAMPOLIS GARY	*1983-84	31.43	27.97	59.40
R265849 R-3510-023C0-02600-000 0	*1984-85	33.19	25.56	58.75
1ST ADDITION KLAMATH FOREST	*1985-86	37.49	24.37	61.86
ESTATES LOT 36 BLK 2b	*1986-87	38.89	20.61	59.50
	1987-88	42.02	17.22	59.24
	1988-89	45.00	13.05	58.05
	1989-90	46.79	6.86	53.65
	TOTALS	274.81	135.64	410.45
101. HARAMPOLIS FLORENCE	*1983-84	32.59	29.01	61.60
R266189 R-3510-023C0-04200-000 0	*1984-85	33.19	25.56	58.75
1ST ADDITION KLAMATH FOREST	*1985-86	37.49	24.37	61.86
ESTATES LOT 16 BLK 31	*1986-87	38.89	20.61	59.50
	1987-88	42.02	17.22	59.24
	1988-89	45.00	13.05	58.05
	1989-90	46.79	6.86	53.65
	TOTALS	275.97	136.68	412.65
102. KLAMATH COUNTY	*1983-84	15.00	13.35	28.35
* DELOE ERSKINE	*1984-85	15.00	11.55	26.55
R266884 R-3510-02500-00100-000 0	*1985-86	15.00	9.75	24.75
E2NE4NE4 SEC 25 TWSHP 35 RANGE 10.0	*1986-87	15.00	7.95	22.95
JVE 1663-2 235-9	1987-88	15.00	6.15	21.15
	1988-89	15.00	4.35	19.35
	1989-90	120.38	17.66	138.04
	TOTALS	210.38	70.76	281.14

103. STAMM LE ANNE
R269774 R-3510-027A0-04200-000 0
1ST ADDITION KLAMATH FOREST
ESTATES LOT 24 BLK 37

*1983-84	29.31	26.09	55.40
*1984-85	34.25	26.37	60.62
*1985-86	38.87	25.26	64.13
*1986-87	40.34	21.38	61.72
1987-88	43.66	17.91	61.57
1988-89	46.83	13.59	60.42
1989-90	48.72	7.14	55.86
TOTALS	281.98	137.74	419.72

104. HOUSEMAN HOWARD & GERTRUDE
R270478 R-3510-027C0-01200-000 0
1ST ADDITION KLAMATH FOREST
ESTATES LOT 2 BLK 43

*1983-84	29.31	26.09	55.40
*1984-85	43.34	33.38	76.72
*1985-86	50.18	32.62	82.80
*1986-87	52.33	27.75	80.10
1987-88	57.26	23.48	80.74
1988-89	61.91	17.95	79.86
1989-90	64.70	9.49	74.19
TOTALS	359.05	170.76	529.81

105. CALLAHAN GARY F & EVELYN J
R270799 R-3510-027D0-03800-000 2
1ST ADDITION KLAMATH FOREST
ESTATES LOT 29 BLK 45

*1984-85	4.43	3.28	7.71
*1985-86	97.04	63.08	160.12
*1986-87	118.94	63.03	181.97
1987-88	118.12	48.43	166.55
1988-89	127.62	37.01	164.63
1989-90	155.29	22.77	178.06
TOTALS	621.44	237.60	859.04

106. BECK COLLEEN
R271761 R-3510-028A0-01700-000 0
1ST ADDITION KLAMATH FOREST
ESTATES LOT 19 BLK 34

*1984-85	34.25	26.37	60.62
*1985-86	38.87	25.26	64.13
*1986-87	40.34	21.38	61.72
1987-88	43.66	17.91	61.57
1988-89	46.83	13.59	60.42
1989-90	48.72	7.14	55.86
TOTALS	252.67	111.65	364.32

107. WILSON SHIRLEY J SMITH
R271869 R-3510-028B0-02700-000 0
1ST ADDITION KLAMATH FOREST
ESTATES LOT 3 BLK 35

*1983-84	29.31	26.09	55.40
*1984-85	33.43	27.26	60.69
*1985-86	40.24	26.16	66.40
*1986-87	41.80	22.16	63.96
1987-88	45.31	18.58	63.89
1988-89	48.64	14.10	62.74
1989-90	50.65	7.43	58.08
TOTALS	291.38	141.80	433.18

108. HOUSEMAN HOWARD V & G H
R272127 R-3510-028D0-00100-000 0
1ST ADDITION KLAMATH FOREST
ESTATES LOT 3 BLK 43

*1983-84	29.31	26.09	55.40
*1984-85	42.16	32.47	74.63
*1985-86	48.69	31.65	80.34
*1986-87	50.77	26.91	77.68
1987-88	55.45	22.74	78.19
1988-89	59.91	17.37	77.28
1989-90	62.60	9.19	71.79
TOTALS	348.89	166.42	515.31

109. HOUSEMAN HOWARD V & G H
R272136 R-3510-028D0-00200-000 0
1ST ADDITION KLAMATH FOREST
ESTATES LOT 4 BLK 43

*1983-84	29.31	26.09	55.40
*1984-85	42.16	32.47	74.63
*1985-86	48.69	31.65	80.34
*1986-87	50.77	26.91	77.68
1987-88	55.45	22.74	78.19
1988-89	59.91	17.37	77.28
1989-90	62.60	9.19	71.79
TOTALS	348.89	166.42	515.31

110. CRUME MAY E			
R273215 R-3510-03400-04900-000	*1983-84	51.79	46.09
JUNIPER ACRES LOT 1 BLK 2	*1984-85	66.01	50.83
	*1985-86	78.27	50.88
	*1986-87	82.19	43.56
	1987-88	90.99	37.32
	1988-89	99.35	28.81
	1989-90	104.40	15.31
	TOTALS	573.00	272.80
111. CRUME MAY E			
R273901 R-3510-03500-03900-000	*1983-84	51.79	46.09
JUNIPER ACRES LOT 9 BLK 2	*1984-85	60.34	46.46
	*1985-86	71.18	46.27
	*1986-87	74.66	39.57
	1987-88	82.48	33.82
	1988-89	89.92	26.07
	1989-90	94.39	13.84
	TOTALS	524.76	252.12
112. CHAMLISS RAYMOND A JR			
R273758 R-3511-00000-03500-000	*1983-84	132.67	118.08
NE4NE4 SEC 22 TWSHP 35 RNGE 11.0	*1984-85	153.42	118.13
	*1985-86	198.96	129.33
	*1986-87	210.36	111.49
	1987-88	235.97	96.75
	1988-89	260.30	75.49
	1989-90	274.33	40.32
	TOTALS	1,466.61	689.59
113. SHULTZ CLAYTON S & EARLYNN			
% CRUME FRANCES	*1984-85	154.95	119.31
R274312 R-3511-00200-01100-000	*1985-86	168.39	109.45
POTENTIAL ADDITIONAL TAX LIABILITY	*1986-87	61.99	32.86
FOR E2 SEC 2 TWSHP 35 RNGE 11.0	1987-88	68.15	27.95
	1988-89	74.00	21.45
	1989-90	77.53	11.38
	TOTALS	605.01	322.40
114. SHULTZ CLAYTON S & EARLYNN			
% CRUME FRANCES C	*1984-85	118.82	91.49
R274562 R-3511-00300-01200-000	*1985-86	126.87	82.47
W2SW4SE4 SEC 3 TWSHP 35 RNGE 11.0	*1986-87	38.76	20.55
	1987-88	41.88	17.16
	1988-89	44.83	12.99
	1989-90	46.61	6.84
	TOTALS	417.77	231.50
115. SHULTZ CLAYTON S & EARLYNN			
% CRUME FRANCES C	*1984-85	118.82	91.49
R274795 R-3511-01000-00200-000	*1985-86	114.44	74.39
NENW4NE4 SEC 10 TWSHP 35 RNGE 11.0	*1986-87	38.76	20.55
	1987-88	41.88	17.16
	1988-89	44.83	12.99
	1989-90	46.61	6.84
	TOTALS	405.34	223.42
116. CHARLTON IMUS A			
R276891 R-3511-01000-00400-000	*1984-85	43.23	33.29
OREGON PINES LOT 2 BLK 12	*1985-86	37.37	24.29
	*1986-87	38.76	20.55
	1987-88	41.88	17.16
	1988-89	44.83	12.99
	1989-90	46.61	6.84
	TOTALS	252.68	115.12

628.76

61.66

59.31

59.04

57.82

53.45

76.52

61.66

59.31

59.04

57.82

53.45

367.80

117. CHARLTON IMUS A R275775 R-3511-01000-00600-000 OREGON PINES LOT 5 BLK 11	*1984-85	43.23	33.29	76.52
	*1985-86	39.86	25.91	65.77
	*1986-87	41.40	21.94	63.34
	1987-88	44.86	18.39	63.25
	1988-89	48.14	13.96	62.10
	1989-90	50.12	7.35	57.47
	TOTALS	267.61	120.84	388.45
118. BUDKIN CHARLES L & DIANE C R276882 R-3511-01000-05900-000 OREGON PINES LOT 6 BLK 13	*1983-84	37.05	32.97	70.02
	*1984-85	40.98	31.56	72.54
	*1985-86	39.86	25.91	65.77
	*1986-87	41.40	21.94	63.34
	1987-88	44.86	18.39	63.25
	1988-89	48.14	13.96	62.10
	1989-90	50.12	7.35	57.47
TOTALS	302.41	152.08	454.49	
119. FOLLOCK MARTHA MAE X SMITH JAMES WILLIS R276855 R-3511-01000-06200-000 OREGON PINES LOT 9 BLK 13	*1983-84	27.02	23.74	50.76
	*1984-85	40.98	31.56	72.54
	*1985-86	39.86	25.91	65.77
	*1986-87	41.40	21.94	63.34
	1987-88	44.86	18.39	63.25
	1988-89	48.14	13.96	62.10
	1989-90	50.12	7.35	57.47
TOTALS	292.38	142.85	435.23	
120. BEATTIE DALE WILLIAM R277462 R-3511-01000-07500-000 OREGON PINES LOT 7 BLK 15	*1984-85	34.85	26.84	61.69
	*1985-86	37.37	24.29	61.66
	*1986-87	38.76	20.55	59.31
	1987-88	41.88	17.16	59.04
	1988-89	44.83	12.99	57.82
	1989-90	46.61	6.84	53.45
	TOTALS	244.30	108.67	352.97
121. MC KAY LEE A R278425 R-3511-01100-06700-000 OREGON PINES LOT 34 BLK 30	*1984-85	34.85	26.84	61.69
	*1985-86	37.37	24.29	61.66
	*1986-87	38.76	20.55	59.31
	1987-88	41.88	17.16	59.04
	1988-89	44.83	12.99	57.82
	1989-90	46.61	6.84	53.45
	TOTALS	244.30	108.67	352.97
122. HECKATHORN HAROLD E & P R278458 R-3511-01100-00500-000 OREGON PINES LOT 12 BLK 29	*1983-84	24.13	21.13	45.26
	*1984-85	39.22	30.19	69.41
	*1985-86	37.37	24.29	61.66
	*1986-87	38.76	20.55	59.31
	1987-88	41.88	17.16	59.04
	1988-89	44.83	12.99	57.82
	1989-90	46.61	6.84	53.45
TOTALS	272.80	133.15	405.95	
123. WAGNER CARL D & LORELEI E R278979 R-3511-01100-01600-000 OREGON PINES LOT 5 BLK 35	*1983-84	31.85	28.34	60.19
	*1984-85	34.85	26.84	61.69
	*1985-86	37.37	24.29	61.66
	*1986-87	38.76	20.55	59.31
	1987-88	41.88	17.16	59.04
	1988-89	44.83	12.99	57.82
	1989-90	46.61	6.84	53.45
TOTALS	276.15	137.01	413.16	

124. DUARTE JOHN ANTHONY R278853 R-3511-01100-04000-000 0 OREGON PINES LOT 6 BLK 34	*1984-85	34.85	26.84	61.69
	*1985-86	37.37	24.29	61.66
	*1986-87	38.76	20.55	59.31
	1987-88	41.88	17.16	59.04
	1988-89	44.83	12.99	57.82
	1989-90	46.61	6.84	53.45
	TOTALS	244.30	108.67	352.97
125. COKVAR SEROP R279415 R-3511-01300-01400-000 0 OREGON PINES LOT 3 BLK 45	*1983-84	31.85	28.34	60.19
	*1984-85	34.85	26.84	61.69
	*1985-86	37.37	24.29	61.66
	*1986-87	38.76	20.55	59.31
	1987-88	41.88	17.16	59.04
	1988-89	44.83	12.99	57.82
	1989-90	46.61	6.84	53.45
TOTALS	276.15	137.01	413.16	
126. WELLS FARGO REALTY SERV INC % SIAGGS B E & B V R279790 R-3511-01300-03800-000 0 OREGON PINES LOT 7 BLK 42	*1984-85	45.24	34.63	80.07
	*1985-86	39.86	25.91	65.77
	*1986-87	41.40	21.94	63.34
	1987-88	44.86	18.39	63.25
	1988-89	48.14	13.96	62.10
	1989-90	50.12	7.35	57.47
	TOTALS	269.62	122.38	392.00
127. KELLER RAYMOND P & CAROL J R280216 R-3511-01300-07500-000 0 OREGON PINES LOT 11 BLK 40	*1984-85	34.85	26.84	61.69
	*1985-86	37.37	24.29	61.66
	*1986-87	38.76	20.55	59.31
	1987-88	41.88	17.16	59.04
	1988-89	44.83	12.99	57.82
	1989-90	46.61	6.84	53.45
	TOTALS	244.30	108.67	352.97
128. MC KAY LEE A R281509 R-3511-01400-01100-000 0 OREGON PINES LOT LOT 5 BLK 30	*1984-85	34.02	26.19	60.21
	*1985-86	39.86	25.91	65.77
	*1986-87	41.40	21.94	63.34
	1987-88	44.86	18.39	63.25
	1988-89	48.14	13.96	62.10
	1989-90	50.12	7.35	57.47
	TOTALS	258.40	113.74	372.14
129. MC KAY LEE A R281518 R-3511-01400-01200-000 0 OREGON PINES LOT LOT 6 BLK 30	*1984-85	34.02	26.19	60.21
	*1985-86	37.37	24.29	61.66
	*1986-87	38.76	20.55	59.31
	1987-88	41.88	17.16	59.04
	1988-89	44.83	12.99	57.82
	1989-90	46.61	6.84	53.45
	TOTALS	243.47	108.02	351.49
130. BUSS ETHEL C % BUSS SHIRLEY J R281821 R-3511-01400-02000-000 0 OREGON PINES LOT 6 BLK 25	*1983-84	35.67	31.75	67.42
	*1984-85	39.22	30.19	69.41
	*1985-86	39.86	25.91	65.77
	*1986-87	41.40	21.94	63.34
	1987-88	44.86	18.39	63.25
	1988-89	48.14	13.96	62.10
	1989-90	50.12	7.35	57.47
TOTALS	299.27	149.49	448.76	

131. LESTER WALTER W & DOROTHY L					
R281363 R-3511-01400-02400-000	0	*1984-85	36.15	27.84	63.99
		*1985-86	39.86	25.91	65.77
		*1986-87	41.40	21.94	63.34
		1987-88	44.86	18.39	63.25
		1988-89	48.14	13.96	62.10
		1989-90	50.12	7.35	57.47
		TOTALS	260.53	115.39	375.92
132. LESTER WALTER W & DOROTHY L					
R281372 R-3511-01400-02500-000	0	*1984-85	36.15	27.84	63.99
		*1985-86	39.86	25.91	65.77
		*1986-87	41.40	21.94	63.34
		1987-88	44.86	18.39	63.25
		1988-89	48.14	13.96	62.10
		1989-90	50.12	7.35	57.47
		TOTALS	260.53	115.39	375.92
133. SHYRER ROBERTA					
X SHYRER MARY C					
R283990 R-3511-01500-01200-000	0	*1984-85	37.20	28.65	65.85
		*1985-86	37.37	24.29	61.66
		*1986-87	38.76	20.55	59.31
		1987-88	41.88	17.16	59.04
		1988-89	44.83	12.99	57.82
		1989-90	46.61	6.84	53.45
		TOTALS	246.65	110.48	357.13
134. SHYRER ROBERTA					
X SHYRER MARY C					
R284007 R-3511-01500-01400-000	0	*1984-85	36.15	27.84	63.99
		*1985-86	37.37	24.29	61.66
		*1986-87	38.76	20.55	59.31
		1987-88	41.88	17.16	59.04
		1988-89	44.83	12.99	57.82
		1989-90	46.61	6.84	53.45
		TOTALS	245.60	109.67	355.27
135. HALL RAYMOND W & RUBY L					
R283623 R-3511-01500-03800-000	0	*1983-84	33.86	30.14	64.00
		*1984-85	37.20	28.65	65.85
		*1985-86	37.37	24.29	61.66
		*1986-87	38.76	20.55	59.31
		1987-88	41.88	17.16	59.04
		1988-89	44.83	12.99	57.82
		1989-90	46.61	6.84	53.45
		TOTALS	280.51	140.62	421.13
136. WEBER DONALD G & JERRI L					
R284249 R-3511-01500-00400-000	0	*1984-85	39.22	30.19	69.41
		*1985-86	39.86	25.91	65.77
		*1986-87	41.40	21.94	63.34
		1987-88	44.86	18.39	63.25
		1988-89	48.14	13.96	62.10
		1989-90	50.12	7.35	57.47
		TOTALS	263.60	117.74	381.34
137. WEBER D G & JERRI L					
R284481 R-3511-01500-01500-000	0	*1984-85	37.20	28.65	65.85
		*1985-86	37.37	24.29	61.66
		*1986-87	38.76	20.55	59.31
		1987-88	41.88	17.16	59.04
		1988-89	44.83	12.99	57.82
		1989-90	46.61	6.84	53.45
		TOTALS	246.65	110.48	357.13

138. WEBER DONALD G & JERRI L R284515 R-3511-01580-01700-000 0 OREGON PINES LOT 8 NBLK 16	*1984-85 *1985-86 *1986-87 1987-88 1988-89 1989-90 TOTALS	37.20 37.37 38.76 41.88 44.83 46.61 246.65	28.65 24.29 20.55 17.16 12.99 6.84 110.48	65.85 61.66 59.31 59.04 57.82 53.45 357.13
139. WELLS FARGO REALTY SERV INC X JACKSON WILLIE J & C R284604 R-3511-01580-05900-000 0 OREGON PINES LOT 11 BLK 6	*1984-85 *1985-86 *1986-87 1987-88 1988-89 1989-90 TOTALS	39.22 39.86 41.40 44.86 48.14 50.12 263.60	30.19 25.91 21.94 18.39 13.96 7.35 117.74	69.41 65.77 63.34 63.25 62.10 57.47 381.34
140. WELLS FARGO REALTY SERV INC X JACKSON WILLIE J & C R284597 R-3511-01580-06000-000 0 OREGON PINES LOT 12 BLK 6	*1984-85 *1985-86 *1986-87 1987-88 1988-89 1989-90 TOTALS	39.22 39.86 41.40 44.86 48.14 50.12 263.60	30.19 25.91 21.94 18.39 13.96 7.35 117.74	69.41 65.77 63.34 63.25 62.10 57.47 381.34
141. GENTRY JOHN F R284592 R-3511-01580-07100-000 0 OREGON PINES LOT 22 BLK 6	*1984-85 *1985-86 *1986-87 1987-88 1988-89 1989-90 TOTALS	28.54 37.37 38.76 41.88 44.83 46.61 237.99	21.72 24.29 20.55 17.16 12.99 6.84 103.55	50.26 61.66 59.31 59.04 57.82 53.45 341.54
142. GRAVLEE THOMAS E & ELAINE M X MILLER JO ANN T R285756 R-3511-01500-00200-000 0 OREGON PINES LOT 13 BLK 19	*1983-84 *1984-85 *1985-86 *1986-87 1987-88 1988-89 1989-90 TOTALS	37.05 40.98 39.86 41.40 44.86 48.14 50.12 302.41	32.97 31.56 25.91 21.94 18.39 13.96 7.35 152.08	70.02 72.34 65.77 63.34 63.25 62.10 57.47 454.49
143. WELLS FARGO REALTY SERV INC X KETTLER E I & E R285710 R-3511-01500-00500-000 0 OREGON PINES LOT 42 BLK 18	*1984-85 *1985-86 *1986-87 1987-88 1988-89 1989-90 TOTALS	47.24 39.86 41.40 44.86 48.14 50.12 271.62	36.38 25.91 21.94 18.39 13.96 7.35 123.93	63.62 65.77 63.34 63.25 62.10 57.47 395.55
144. CARL ROBERT W & CUBIAN J R285550 R-3511-01500-02400-000 0 OREGON PINES LOT 45 BLK 5	*1984-85 *1985-86 *1986-87 1987-88 1988-89 1989-90 TOTALS	43.23 39.86 41.40 44.86 48.14 50.12 267.61	33.29 25.91 21.94 18.39 13.96 7.35 120.84	76.52 65.77 63.34 63.25 62.10 57.47 388.45

145. CARL ROBERT W & CUBIAN J	*1984-85	43.23	33.29	76.52
R285541 R-3511-01500-02500-000 0	*1985-86	39.86	25.91	65.77
OREGON PINES LOT 44 BLK 5	*1986-87	41.40	21.94	63.34
	1987-88	44.86	18.39	63.25
	1988-89	48.14	13.96	62.10
	1989-90	50.12	7.35	57.47
	TOTALS	267.61	120.84	388.45
146. WELLS FARGO REALTY SERV INC	*1983-84	38.95	34.66	73.61
% WINEBRENNER ROBERT	*1984-85	43.23	33.29	76.52
R285257 R-3511-01500-04600-000 0	*1985-86	39.86	25.91	65.77
OREGON PINES LOT 24 BLK 5	*1986-87	41.40	21.94	63.34
	1987-88	44.86	18.39	63.25
	1988-89	48.14	13.96	62.10
	1989-90	50.12	7.35	57.47
	TOTALS	306.56	155.50	462.06
147. WELLS FARGO REALTY SERV INC	*1983-84	38.95	34.66	73.61
% WINEBRENNER ROBERT	*1984-85	43.23	33.29	76.52
R285248 R-3511-01500-04700-000 0	*1985-86	39.86	25.91	65.77
OREGON PINES LOT 23 BLK 5	*1986-87	41.40	21.94	63.34
	1987-88	44.86	18.39	63.25
	1988-89	48.14	13.96	62.10
	1989-90	50.12	7.35	57.47
	TOTALS	306.56	155.50	462.06
148. HUMBER JOHN F	*1983-84	37.05	32.97	70.02
R285355 R-3511-01500-05200-000 0	*1984-85	40.98	31.56	72.54
OREGON PINES LOT 15 BLK 4	*1985-86	39.86	25.91	65.77
	*1986-87	41.40	21.94	63.34
	1987-88	44.86	18.39	63.25
	1988-89	48.14	13.96	62.10
	1989-90	50.12	7.35	57.47
	TOTALS	302.41	152.08	454.49
149. GENTRY JOHN F	*1984-85	37.20	28.65	65.85
R286309 R-3511-01600-05500-000 0	*1985-86	37.37	24.29	61.66
OREGON PINES LOT 23 BLK 6	*1986-87	38.76	20.55	59.31
	1987-88	41.68	17.16	59.04
	1988-89	44.83	12.99	57.82
	1989-90	46.81	6.84	53.45
	TOTALS	246.65	110.48	357.13
150. WILLIAMS THOMAS & TERRIE S	*1984-85	75.59	58.20	133.79
X LOPES JAMES	*1985-86	114.44	74.39	188.83
R275339 R-3511-01700-00200-000 0	*1986-87	120.60	63.92	184.52
W2NW4SW4 SEC 17 TWSHP 35 RNGE 11.0	1987-88	134.44	55.12	189.56
	1988-89	147.60	42.80	190.40
	1989-90	155.31	22.81	178.32
	TOTALS	748.18	317.24	1,065.42
151. WILLIAMS THOMAS & TERRIE S	*1984-85	75.59	58.20	133.79
X LOPES JAMES	*1985-86	114.44	74.39	188.83
R275348 R-3511-01700-01600-000 0	*1986-87	120.60	63.92	184.52
W2SW4SW4 SEC 17 TWSHP 35 RNGE 11.0	1987-88	134.44	55.12	189.56
	1988-89	147.60	42.80	190.40
	1989-90	155.31	22.81	178.32
	TOTALS	748.18	317.24	1,065.42

152. COMFORT DANIEL M ETAL	*1984-85	66.96	51.57	118.53
R286531 R-3511-01800-00900-000 0	*1985-86	70.95	48.11	117.06
NE2ENW4SE4 SEC 18 TWSHP 35 RNGE	*1986-87	74.42	39.44	113.86
11.0	1987-88	82.19	33.70	115.89
	1988-89	89.59	25.98	115.57
	1989-90	94.03	13.79	107.82
	TOTALS	478.14	210.59	688.73
153. SWEENEY SUZANNE	*1983-84	31.85	28.34	60.19
* MAC FURLINE JO HANNE L	*1985-86	36.75	23.89	60.64
R286844 R-3511-02280-02600-000 0	*1986-87	38.10	20.19	58.29
OREGON PINES LOT 9 BLK 3	1987-88	41.13	16.86	57.99
	1988-89	44.01	12.75	56.76
	1989-90	45.73	6.72	52.45
	TOTALS	237.57	108.75	346.32
154. JACOB FRED	*1983-84	31.85	28.34	60.19
R286639 R-3511-02280-03700-000 0	*1984-85	34.85	26.84	61.69
OREGON PINES LOT 11 BLK 2	*1985-86	36.75	23.89	60.64
	*1986-87	38.10	20.19	58.29
	1987-88	41.13	16.86	57.99
	1988-89	44.01	12.75	56.76
	1989-90	45.73	6.72	52.45
	TOTALS	272.42	135.59	408.01
155. BLENDENING ROBERT W	*1983-84	50.50	44.77	95.07
* BUCKLEY KENNETH	*1984-85	56.46	43.48	99.94
R288076 R-3511-03000-01700-000 0	*1985-86	68.58	44.57	113.15
E2W2N4S4 SEC 30 TWSHP 35 RNGE	*1986-87	72.03	38.19	110.22
11.0	1987-88	79.49	32.60	112.09
	1988-89	86.60	25.11	111.71
	1989-90	90.87	13.32	104.19
	TOTALS	504.33	242.04	746.37
156. FITZSIMMONS NEALE	*1983-84	57.00	50.22	107.22
R288557 R-3511-03400-00700-000 0	*1984-85	64.33	64.93	149.26
NE2E4SE4 SEC 34 TWSHP 35 RNGE 11.0	*1985-86	82.12	53.38	135.50
	*1986-87	86.29	45.73	132.02
	1987-88	95.62	39.21	134.83
	1988-89	104.50	30.31	134.81
	1989-90	109.84	16.12	125.96
	TOTALS	619.70	299.90	919.60
157. MACKSOD CAROL	*1984-85	66.96	51.57	118.53
R288744 R-3511-03500-01300-000 0	*1985-86	58.52	38.04	96.56
NW4SW4SE4 SEC 35 TWSHP 35 RNGE	*1986-87	61.22	32.45	93.67
11.0	1987-88	67.26	27.57	94.83
	1988-89	73.01	21.18	94.19
	1989-90	76.47	11.22	87.69
	TOTALS	403.44	182.03	585.47
158. MC KEE JOSEPH J & FLORENCE	*1983-84	129.11	114.92	244.03
R289725 R-3512-00000-05600-000 0	*1984-85	151.88	116.95	268.83
POTENTIAL ADDITIONAL TAX LIABILITY	*1985-86	29.83	19.39	49.22
WE2E4SE4 SEC 27 TWSHP 35 RNGE 12.0	*1986-87	31.02	16.44	47.46
	1987-88	29.11	11.94	41.05
	1988-89	33.64	9.75	43.39
	1989-90	40.39	5.92	46.31
	TOTALS	444.98	295.31	740.29

159. BECKLES MARLENE LA VERNE	*1983-84	107.57	96.09	204.06
R290982 R-3512-00700-01400-000 0	*1984-85	124.36	95.76	220.12
E2N2N2SW4NE4 SEC 7 TWSHP 35 RNGE	*1985-86	37.37	24.29	61.66
12.0	*1986-87	38.76	20.55	59.31
	1987-88	41.88	17.16	59.04
	1988-89	44.83	12.99	57.82
	1989-90	46.01	6.04	53.45
	TOTALS	441.78	273.68	715.46
160. HALEEN FLOYD P & J M	*1983-84	51.79	46.09	97.88
R292070 R-3512-01700-02000-000 0	*1984-85	58.35	44.93	103.28
E2N2N4SW4 SEC 17 TWSHP 35 RNGE	*1985-86	52.29	33.99	86.28
12.0	*1986-87	54.60	28.94	83.54
	1987-88	59.79	24.51	84.30
	1988-89	64.73	18.78	83.51
	1989-90	67.69	9.93	77.62
	TOTALS	409.24	207.17	616.41
161. WOODNUTT ERIC C & IDA B	*1983-84	27.56	24.52	52.08
R292249 R-3512-01700-02800-002 0	*1984-85	32.48	25.01	57.49
N2SE4SW4SW4 SW4SE4SW4 UND INT 1/2	*1985-86	26.10	16.97	43.07
SEC 17 TWSHP 35 RNGE 12.0	*1986-87	27.73	14.70	42.43
	1987-88	31.36	12.85	44.21
	1988-89	34.81	10.10	44.91
	1989-90	36.89	5.41	42.30
	TOTALS	216.93	109.56	326.49
162. SMITH CHARLIE W & LILLIAN M	*1984-85	58.35	44.93	103.28
R292187 R-3512-01700-03000-000 0	*1985-86	64.72	42.06	106.78
E2W2SW4SE4 SEC 17 TWSHP 35 RNGE	*1986-87	67.80	35.94	103.74
12.0	1987-88	74.72	30.63	105.35
	1988-89	81.29	23.57	104.86
	1989-90	85.25	12.51	97.76
	TOTALS	432.13	189.64	621.77
163. REAL EST LOAN FUND ORE LTD	*1983-84	191.70	170.61	362.31
X MORTGAGE BANCORP	*1984-85	222.98	171.69	394.67
R292739 R-3512-02500-01100-000 0	*1985-86	189.77	123.36	313.13
SW4NE4 W2NW4SE4 SEC 25 TWSHP 35	*1986-87	200.59	106.32	306.91
RNGE 12.0	1987-88	224.92	92.22	317.14
	1988-89	248.04	71.94	319.98
	1989-90	261.94	33.42	300.36
	TOTALS	1,539.94	774.56	2,314.50
164. REAL EST LOAN FUND ORE LTD	*1983-84	158.41	140.99	299.40
R292793 R-3512-02500-01700-000 0	*1984-85	183.64	141.41	325.05
POR W2SW4NE4 POR W2NW4SE4 LY S OF	*1985-86	111.95	72.77	184.72
CR SEC 25 TWSHP 35 RNGE 12.0	*1986-87	111.10	58.55	169.65
	1987-88	123.69	50.71	174.40
	1988-89	135.66	39.34	175.00
	1989-90	142.86	20.95	163.81
	TOTALS	967.31	525.06	1,492.37

165. REAL EST LOAN FUND CRE LTD R292800 R-3512-02500-01800-000 0	*1983-84	134.15	119.39	253.54
PUR ECNE4SW4 LY 3 OF CREEK SEC 23	*1984-85	155.30	119.58	274.88
TWSHP 35 RNGE 12.0	*1985-86	105.73	68.73	174.46
	*1986-87	118.35	62.73	181.08
	1987-88	131.91	54.09	186.00
	1988-89	144.78	41.99	186.77
	1989-90	152.52	22.37	174.89
	TOTALS	942.74	468.88	1,431.62
166. MC KEE JOSEPH J & FLORENCE R290438 R-3512-03400-00100-000 0	*1983-84	176.49	157.07	333.56
N2NE4NE4 SEC 34 TWSHP 35 RNGE 12.0	*1984-85	207.74	159.96	367.70
	*1985-86	149.16	96.96	246.12
	*1986-87	158.40	83.95	242.35
	1987-88	179.16	73.46	252.62
	1988-89	198.89	57.69	256.58
	1989-90	210.76	30.91	241.67
	TOTALS	1,280.60	660.00	1,940.60
167. COOPER PEGGY L BARRETT R293569 R-3512-03500-00100-000 2	*1984-85	22.25	16.70	38.95
SPRAGUE RIVER VALLEY ACRES LOT 4	*1985-86	50.64	32.92	83.56
BLK 3	*1986-87	52.47	27.81	80.28
	1987-88	57.06	23.40	80.46
	1988-89	61.46	17.82	79.28
	1989-90	63.87	9.36	73.23
	TOTALS	307.75	128.01	435.76
168. ROSSWORM WILLIAM A R785733 R-3513-03100-00700-000 0	*1984-85	33.07	25.46	58.53
E2E2 NW4SE4 S OF RR SEC 31 TWSHP	*1985-86	54.53	35.45	89.98
35 RNGE 13.0	*1986-87	56.97	30.19	87.16
	1987-88	62.48	25.62	88.10
	1988-89	67.71	19.64	87.35
	1989-90	70.84	10.39	81.23
	TOTALS	345.60	146.75	492.35
169. ROSSWORM WILLIAM A R896330 R-3513-03100-00800-000 0	*1983-84	30.91	27.52	58.43
PUR WESE4 LY 3 OF RR SEC 31 TWSHP	*1984-85	33.66	25.92	59.58
35 RNGE 13.0	*1985-86	56.01	36.42	92.43
	*1986-87	66.49	35.24	101.73
	1987-88	73.23	30.03	103.26
	1988-89	79.64	23.10	102.74
	1989-90	83.50	12.25	95.75
	TOTALS	423.44	190.48	613.92
170. STEIN RONALD E & ROSE S R296850 R-3513-03300-02200-000 0	*1983-84	40.01	35.60	75.61
FERGUSON MT PINES 1ST ADDN LOT 44	*1984-85	44.54	34.29	78.83
BLK 13	*1985-86	46.09	29.95	76.04
	*1986-87	48.02	25.46	73.48
	1987-88	52.33	21.46	73.79
	1988-89	56.45	16.37	72.82
	1989-90	58.91	8.64	67.55
	TOTALS	346.35	171.77	518.12
171. JONES JEFFREY A R297217 R-3513-03300-01000-000 0	*1984-85	44.54	34.29	78.83
FERGUSON MT PINES 1ST ADDN LOT 59	*1985-86	46.09	29.95	76.04
BLK 13	*1986-87	48.02	25.46	73.48
	1987-88	52.33	21.46	73.79
	1988-89	56.45	16.37	72.82
	1989-90	58.91	8.64	67.55
	TOTALS	306.34	136.17	442.51

172. LEWIS ELEANOR R & JAY R R293485 R-3513-033DQ-00700-000 FERGUSON MI PINES 1ST ADDN LOT 24 BLK 19	*1984-85 *1985-86 *1986-87 1987-88 1988-89 1989-90 TOTALS	44.54 46.09 48.02 52.33 56.45 58.91 306.34	34.29 29.95 25.46 21.46 16.37 8.64 136.17	78.83 76.04 73.48 73.79 72.82 67.55 442.51
173. JOHNSON DONNA J ETAL * EGGER VICKI R308642 R-3606-003AA-05800-000 PUR TRACT A IN LOT 2 HARRIMAN PARK	*1983-84 *1984-85 *1985-86 *1986-87 1987-88 1988-89 1989-90 TOTALS	60.48 68.50 73.66 77.30 85.47 64.73 67.69 497.83	53.83 52.74 47.88 40.97 35.05 18.78 9.93 259.18	114.31 121.24 121.54 118.27 120.52 83.51 77.62 757.01
174. JOHNSON DONNA J ETAL * EGGER VICKI R309286 R-3606-003AD-02200-000 PUR NE4 SEC 3 TWSHP 36 RNGE 6.0	*1983-84 *1984-85 *1985-86 *1986-87 1987-88 1988-89 1989-90 TOTALS	5.73 6.74 7.33 8.57 9.62 8.94 9.32 56.45	5.10 5.19 4.77 4.55 3.95 2.58 1.39 27.53	10.83 11.93 12.10 13.12 13.57 11.52 10.91 83.98
175. BACKSTROM OLGA L * LOGAN J D ATTORNEY R311468 R-3606-003CB-04300-000 LOT 53 SPORTSMAN PARK 1ST	*1984-85 *1985-86 *1986-87 1987-88 1988-89 1989-90 TOTALS	59.05 63.37 66.35 73.08 64.73 67.69 394.27	45.46 41.19 35.17 29.97 18.78 9.93 180.50	104.51 104.56 101.52 103.05 83.51 77.62 574.77
176. MC CLUNG GRACE R312771 R-3606-009DA-06200-000 FRONTIER TRS SLY POR B&C LT 203	*1984-85 *1985-86 *1986-87 1987-88 1988-89 1989-90 TOTALS	48.43 51.67 53.94 59.04 39.86 41.34 294.28	37.29 33.59 28.59 24.21 11.55 6.06 141.29	85.72 85.26 82.53 83.25 51.41 47.40 435.57
177. MC CLUNG GRACE R312782 R-3606-009DA-06300-000 FRONTIER TRS SLY POR B&C LT 202	*1984-85 *1985-86 *1986-87 1987-88 1988-89 1989-90 TOTALS	48.43 51.67 53.94 59.04 39.86 41.34 294.28	37.29 33.59 28.59 24.21 11.55 6.06 141.29	85.72 85.26 82.53 83.25 51.41 47.40 435.57
178. FRONTIER GUEST RANCH * PADDOCK RICHARD C & LESLIE R315268 R-3606-010CB-04700-000 FRONTIER TRS SLY POR B&C LOT 214	*1984-85 *1985-86 1987-88 1988-89 1989-90 TOTALS	48.43 51.67 59.04 39.86 41.34 240.34	37.29 33.59 24.21 11.55 6.06 112.70	85.72 85.26 83.25 51.41 47.40 353.04

179. SHERMANTINE HARRY E & b R315732 R-3606-014CB-02700-000 LOT 43 ODESSA SUMMER HOME SITE	*1983-84	4.54	3.90	8.44
	*1984-85	41.82	32.20	74.02
	*1985-86	44.33	28.82	73.15
	*1986-87	46.16	24.47	70.63
	1987-88	50.23	20.59	70.82
	1988-89	44.83	12.99	57.82
	1989-90	46.61	6.84	53.45
TOTALS	275.52	129.81	408.33	
180. DALE WONDERA M R315787 R-3606-014CB-03200-000 LOT 49 ODESSA SUMMER HOME SITE	*1983-84	37.79	33.63	71.42
	*1984-85	41.82	32.20	74.02
	*1985-86	44.33	28.82	73.15
	*1986-87	46.16	24.47	70.63
	1987-88	50.23	20.59	70.82
	1988-89	44.83	12.99	57.82
	1989-90	46.61	6.84	53.45
TOTALS	311.77	159.54	471.31	
181. MC SORLEY CISSY M R315796 R-3606-014CB-03300-000 LOT 50 ODESSA SUMMER HOME SITE	*1983-84	37.79	33.63	71.42
	*1984-85	41.82	32.20	74.02
	*1985-86	44.33	28.82	73.15
	*1986-87	46.16	24.47	70.63
	1987-88	50.23	20.59	70.82
	1988-89	44.83	12.99	57.82
	1989-90	46.61	6.84	53.45
TOTALS	311.77	159.54	471.31	
182. ANDERSON JOHN B & JOYCE C R316866 R-3606-014CC-06200-000 FOX HOLLOW LOT 14 BLK 8	*1984-85	3.98	2.95	6.93
	*1985-86	44.33	28.82	73.15
	*1986-87	46.16	24.47	70.63
	1987-88	50.23	20.59	70.82
	1988-89	44.83	12.99	57.82
	1989-90	46.61	6.84	53.45
	TOTALS	236.14	96.66	332.80
183. STONE JOE L & MARION M R318481 R-3606-016C0-02500-000 MOUNTAIN LAKES HOMESITES LOT 12 BLOCK 3 MOBILE HOME	*1984-85	292.99	225.61	518.60
	*1985-86	309.91	201.45	511.36
	*1986-87	268.85	141.43	408.28
	1987-88	401.30	164.54	565.84
	1988-89	233.92	67.83	301.75
	1989-90	248.72	36.48	285.20
	TOTALS	1,753.69	837.34	2,591.03
184. RUNNELS BUFF & DARLE R318436 R-3606-016C0-08300-000 MOUNTAIN LAKES HOMESITES LOT 50 BLK 3	*1983-84	90.95	80.94	171.89
	*1984-85	107.00	82.40	189.40
	*1985-86	117.34	76.27	193.61
	*1986-87	137.17	72.70	209.87
	1987-88	154.08	63.16	217.22
	1988-89	143.08	41.49	184.57
	1989-90	152.13	22.32	174.45
TOTALS	901.73	439.28	1,341.01	
185. GIBSON FRANCES M R319444 R-3606-016D0-03300-000 MOUNTAIN LAKES HOMESITES LOT 37 BLK 1	*1983-84	105.95	94.29	200.24
	*1984-85	122.00	93.95	215.95
	*1985-86	132.34	86.02	218.36
	*1986-87	139.61	74.00	213.61
	1987-88	155.94	63.93	219.87
	1988-89	147.60	42.80	190.40
	1989-90	155.51	22.81	178.32
TOTALS	955.95	477.80	1,436.75	

186. MOUSER TAWNY R R322733 R-3610-01100-00500-000 0 MODOC POINT LOT 37	*1983-84	8.04	7.16	15.20
	*1984-85	9.33	7.18	16.51
	*1985-86	10.45	6.79	17.24
	*1986-87	10.94	5.79	16.73
	1987-88	12.27	5.03	17.30
	1988-89	9.11	2.64	11.75
	1989-90	9.57	1.41	10.98
TOTALS	69.71	36.00	105.71	
187. MACKAY GLORIA R326258 R-3610-00100-00200-000 0 4TH ADDN NIMROD RIVER PARK LOT 1 BLK 36	*1983-84	13.98	12.13	26.11
	*1984-85	37.69	29.02	66.71
	*1985-86	39.86	25.91	65.77
	*1986-87	41.40	21.94	63.34
	1987-88	44.86	18.39	63.25
	1988-89	48.14	13.96	62.10
	1989-90	50.12	7.35	57.47
TOTALS	276.05	128.70	404.75	
188. TICE JOHN E & MARILYN E R326301 R-3610-00100-00200-000 0 4TH ADDN NIMROD RIVER PARK LOT 3 BLK 44	*1984-85	49.01	37.73	86.74
	*1985-86	52.29	33.99	86.28
	*1986-87	54.60	28.94	83.54
	1987-88	59.79	24.51	84.30
	1988-89	64.73	16.78	81.51
	1989-90	67.69	9.93	77.62
	TOTALS	348.11	153.88	501.99
189. DENNY CHARLES N R326926 R-3610-00100-00500-000 0 4TH ADDN NIMROD RIVER PARK LOT 9 BLK 40	*1984-85	37.69	29.02	66.71
	*1985-86	39.86	25.91	65.77
	*1986-87	41.40	21.94	63.34
	1987-88	44.86	18.39	63.25
	1988-89	48.14	13.96	62.10
	1989-90	50.12	7.35	57.47
	TOTALS	262.07	116.57	378.64
190. SCOTT SUE LINN R323821 R-3610-00200-00600-000 0 S2SE4NE4 SEC 2 TWSHP 36 RNGE 10.0	*1983-84	103.30	91.93	195.23
	*1984-85	144.20	111.03	255.23
	*1985-86	156.70	101.85	258.55
	*1986-87	165.49	87.71	253.20
	1987-88	185.20	75.94	261.14
	1988-89	203.94	59.13	263.07
	1989-90	215.22	31.56	246.78
TOTALS	1,174.05	559.15	1,733.20	
191. LUWE L R & SUSAN R R326229 R-3610-01100-00900-000 0 4TH ADDN NIMROD RIVER PARK LOT 35 BLK 31	*1983-84	54.01	48.07	102.08
	*1984-85	60.34	46.46	106.80
	*1985-86	64.72	42.06	106.78
	*1986-87	67.80	35.94	103.74
	1987-88	74.72	30.63	105.35
	1988-89	81.29	23.57	104.86
	1989-90	85.25	12.51	97.76
TOTALS	488.13	239.24	727.37	
192. MACKAY GLORIA R327807 R-3610-01200-00800-000 0 4TH ADDN NIMROD RIVER PARK LOT 12 BLK 30	*1983-84	11.04	9.52	20.56
	*1984-85	49.01	37.73	86.74
	*1985-86	52.29	33.99	86.28
	*1986-87	54.60	28.94	83.54
	1987-88	59.79	24.51	84.30
	1988-89	64.73	16.78	81.51
	1989-90	67.69	9.93	77.62
TOTALS	359.15	163.40	522.55	

193. MACKEY GLORIA
R329736 R-3610-012B0-00900-000 0
4TH ADDN NIMROD RIVER PARK LOT 13
BLK 36

*1983-84	12.50	10.82	23.32
*1984-85	43.34	33.38	76.72
*1985-86	46.03	29.95	76.04
1986-87	48.02	25.46	73.48
1987-88	52.33	21.46	73.79
1988-89	56.45	16.37	72.82
1989-90	58.51	6.84	67.55
TOTALS	317.64	146.06	463.72

194. ELLIOTT C E & ANTOINETTE
X CHRONISTER PATSY
R331778 R-3610-014BA-04600-000 0
LTS 13 THRU 16 BLK 7 SPRAGUE RIVER
1ST ADDN JVE 274-4 315-8 415-9

*1983-84	27.72	24.67	52.39
*1984-85	29.17	22.45	51.62
*1985-86	29.52	19.45	49.37
1986-87	30.84	16.35	47.19
1987-88	32.92	13.50	46.42
1988-89	15.00	4.00	19.00
1989-90	21.08	3.09	24.17
TOTALS	186.65	103.51	290.16

195. SNYDER WILLIAM S
R332991 R-3610-014BB-07900-000 0
SPRAGUE RIVER LOT 20 SPR LOT 19
BLK 10

*1983-84	10.17	9.00	19.23
*1984-85	11.32	8.71	20.03
*1985-86	12.43	8.06	20.51
1986-87	13.20	6.99	20.19
1987-88	14.93	6.12	21.05
1988-89	16.58	4.81	21.39
1989-90	17.57	2.57	20.14
TOTALS	96.20	46.34	142.54

196. SNYDER WILLIAM
R333231 R-3610-014BC-00900-000 0
SPRAGUE RIVER LOT 2 & 3 SPR LOT 1
BLK 13

*1983-84	8.80	7.83	16.63
*1984-85	10.16	7.82	17.98
*1985-86	11.19	7.27	18.46
1986-87	11.89	6.30	18.19
1987-88	13.44	5.51	18.95
1988-89	14.92	4.32	19.24
1989-90	15.80	2.31	18.11
TOTALS	86.20	41.36	127.56

197. MC KEE FLORENCE TRUSTEE
X DREW JAMES S
R333561 R-3610-014BC-04200-002 0
SPRAGUE RIVER LTS 4-12 LY W DF HWY
1/2 UND IN SPR LOT 3 BLK 9

*1984-85	10.16	7.82	17.98
*1985-86	11.19	7.27	18.46
*1986-87	11.89	6.30	18.19
1987-88	13.44	5.51	18.95
1988-89	14.92	4.32	19.24
1989-90	15.80	2.31	18.11
TOTALS	77.40	33.53	110.93

198. MC KEE FLORENCE TRUSTEE
X DREW JAMES S
R333589 R-3610-014BC-04300-002 0
SPRAGUE RIVER LTS 2&3 LY E DF HWY
1/2 UND INT SPR LOT 1 BLK 19

*1984-85	1.42	1.09	2.51
*1985-86	1.49	0.97	2.46
*1986-87	1.58	0.84	2.42
1987-88	1.79	0.73	2.52
1988-89	1.99	0.57	2.56
1989-90	2.10	0.30	2.40
TOTALS	10.37	4.50	14.87

199. MC KEE FLORENCE TRUSTEE
X DREW JAMES S
R333605 R-3610-014BC-04400-002 0
SPRAGUE RIVER LTS 18-24 1/2 UND
INT SPR LOT 17 BLK 19

*1984-85	10.16	7.82	17.98
*1985-86	11.19	7.27	18.46
*1986-87	11.89	6.30	18.19
1987-88	13.44	5.51	18.95
1988-89	14.92	4.32	19.24
1989-90	15.80	2.31	18.11
TOTALS	77.40	33.53	110.93

193. MACKEY GLORIA	*1983-84	12.50	10.82	23.32
R329736 R-3610-012B0-00900-000 0	*1984-85	43.34	33.36	76.72
4th ADDN NIMROD RIVER PARK LOT 13	*1985-86	46.09	29.95	76.04
BLK 36	*1986-87	48.02	25.46	73.48
	1987-88	52.33	21.46	73.79
	1988-89	56.45	16.37	72.82
	1989-90	58.91	6.64	67.55
	TOTALS	317.64	146.06	463.72
194. ELLIOTT C E & ANTOINETTE	*1983-84	27.72	24.67	52.39
% CHRONISTER PATSY	*1984-85	29.17	22.45	51.62
R331778 R-3610-014BA-04600-000 0	*1985-86	29.92	19.45	49.37
LTS 13 THRU 16 BLK 7 SPRAGUE RIVER	*1986-87	30.84	16.35	47.19
1ST ADDN JVE 274-4 315-8 415-9	1987-88	32.92	13.50	46.42
	1988-89	15.00	4.00	19.00
	1989-90	21.08	3.09	24.17
	TOTALS	186.65	103.51	290.16
195. SNYDER WILLIAM S	*1983-84	10.17	9.06	19.23
R332991 R-3610-014BB-07900-000 0	*1984-85	11.32	8.71	20.03
SPRAGUE RIVER LOT 20 SPR LOT 19	*1985-86	12.43	8.08	20.51
BLK 10	*1986-87	13.20	6.99	20.19
	1987-88	14.93	6.12	21.05
	1988-89	16.58	4.81	21.39
	1989-90	17.57	2.57	20.14
	TOTALS	96.20	46.34	142.54
196. SNYDER WILLIAM	*1983-84	8.80	7.83	16.63
R333231 R-3610-014BC-00900-000 0	*1984-85	10.16	7.82	17.98
SPRAGUE RIVER LOT 2 & 3 SPR LOT 1	*1985-86	11.19	7.27	18.46
BLK 13	*1986-87	11.89	6.30	18.19
	1987-88	13.44	5.51	18.95
	1988-89	14.92	4.32	19.24
	1989-90	15.80	2.31	18.11
	TOTALS	86.20	41.36	127.56
197. MC KEE FLORENCE TRUSTEE	*1984-85	10.16	7.82	17.98
% DREW JAMES S	*1985-86	11.19	7.27	18.46
R333561 R-3610-014BC-04200-002 0	*1986-87	11.89	6.30	18.19
SPRAGUE RIVER LTS 4-12 LY W OF HWY	1987-88	13.44	5.51	18.95
1/2 UND IN SPR LOT 3 BLK 9	1988-89	14.92	4.32	19.24
	1989-90	15.80	2.31	18.11
	TOTALS	77.40	33.33	110.73
198. MC KEE FLORENCE TRUSTEE	*1984-85	1.42	1.09	2.51
% DREW JAMES S	*1985-86	1.49	0.97	2.46
R333589 R-3610-014BC-04300-002 0	*1986-87	1.58	0.84	2.42
SPRAGUE RIVER LTS 2&3 LY E OF HWY	1987-88	1.79	0.73	2.52
1/2 UND INT SPR LOT 1 BLK 19	1988-89	1.99	0.57	2.56
	1989-90	2.10	0.30	2.40
	TOTALS	10.37	4.50	14.87
199. MC KEE FLORENCE TRUSTEE	*1984-85	10.16	7.82	17.98
% DREW JAMES S	*1985-86	11.19	7.27	18.46
R333605 R-3610-014BC-04400-002 0	*1986-87	11.89	6.30	18.19
SPRAGUE RIVER LTS 18-24 1/2 UND	1987-88	13.44	5.51	18.95
INT SPR LOT 17 BLK 19	1988-89	14.92	4.32	19.24
	1989-90	15.80	2.31	18.11
	TOTALS	77.40	33.33	110.73

200. MC KEE FLORENCE TRUSTEE
 X DREW JAMES S
 R333623 R-3610-01400-04500-002 0
 SPRAGUE RIVER LTS 14&15 1/2 UND
 INT SPR LOT 13 BLK 19

*1984-85	2.24	1.73	3.97
*1985-86	2.49	1.61	4.10
*1986-87	2.64	1.40	4.04
1987-88	2.98	1.23	4.21
1988-89	3.31	0.97	4.28
1989-90	3.51	0.51	4.02
TOTALS	17.17	7.45	24.62

201. MC KEE FLORENCE TRUSTEE
 X DREW JAMES S
 R333650 R-3610-01400-04600-002 0
 SPRAGUE RIVER LTS 5-11 1/2 UND INT
 SPR LOT 4 BLK 20

*1984-85	11.93	9.18	21.11
*1985-86	13.05	8.49	21.54
*1986-87	13.86	7.35	21.21
1987-88	15.68	6.42	22.10
1988-89	17.40	5.05	22.45
1989-90	18.44	2.70	21.14
TOTALS	90.36	39.19	129.55

202. MC KEE FLORENCE TRUSTEE
 X DREW JAMES S
 R333687 R-3610-01400-04900-002 0
 SPRAGUE RIVER LTS 14-21 1/2 UND
 INT SPR LOT 13 BLK 20

*1984-85	7.92	6.09	14.01
*1985-86	8.71	5.67	14.38
*1986-87	9.25	4.90	14.15
1987-88	10.45	4.29	14.74
1988-89	11.60	3.36	14.96
1989-90	12.30	1.81	14.11
TOTALS	60.23	26.12	86.35

203. HOWELL C R & ESTHER A
 R334668 R-3610-01400-05000-000 0
 PUR LT 14 SEC 14 TWSHP 36 RNGE
 10.0

*1984-85	17.00	13.10	30.10
*1985-86	18.66	12.13	30.79
*1986-87	19.82	10.50	30.32
1987-88	22.40	9.18	31.58
1988-89	24.86	7.20	32.06
1989-90	26.34	3.87	30.21
TOTALS	129.08	55.98	185.06

204. BRIGGS JERRY
 X MICHAEL BONNIE BRIGGS
 R334855 R-3610-01400-01200-000 0
 PUR LOT 19 SEC 14 TWSHP 36 RNGE
 10.0

*1984-85	11.32	8.71	20.03
*1985-86	12.43	8.08	20.51
*1986-87	13.20	6.99	20.19
1987-88	14.93	6.12	21.05
1988-89	16.58	4.81	21.39
1989-90	17.57	2.57	20.14
TOTALS	86.03	37.28	123.31

205. BROWN DAWN S
 R339137 R-3611-001A0-04700-000 0
 5TH ADDN NIMROD RIVER PARK LOT 37
 BLK 64

*1983-84	30.37	27.03	57.40
*1984-85	33.19	25.56	58.75
*1985-86	39.86	25.91	65.77
*1986-87	41.40	21.94	63.34
1987-88	44.86	18.39	63.25
1988-89	48.14	13.96	62.10
1989-90	50.12	7.35	57.47
TOTALS	287.94	140.14	428.08

206. BROWN DAWN S
 R339146 R-3611-001A0-04800-000 0
 5TH ADDN NIMROD RIVER PARK LOT 38
 BLK 64

*1983-84	40.76	36.28	77.04
*1984-85	45.24	34.83	80.07
*1985-86	39.86	25.91	65.77
*1986-87	41.40	21.94	63.34
1987-88	44.86	18.39	63.25
1988-89	48.14	13.96	62.10
1989-90	50.12	7.35	57.47
TOTALS	310.38	158.66	469.04

207. COOKSEY E R & JACCI L R337883 R-3611-001A0-05400-000 0 5TH ADDN NIMROD RIVER PARK LOT 44 BLK 64	*1984-85 *1985-86 *1986-87 1987-88 1988-89 1989-90 TOTALS	47.24 46.09 46.02 52.33 56.45 58.91 309.04	36.38 29.95 25.46 21.46 16.37 8.64 138.26	83.62 76.04 73.48 73.79 72.82 67.55 447.30
208. WOODS KIMBERLY ANN R338325 R-3611-001A0-05600-000 0 5TH ADDN NIMROD RIVER PARK LOT 96 BLK 66	*1983-84 *1984-85 *1985-86 *1986-87 1987-88 1988-89 1989-90 TOTALS	40.76 45.24 46.09 48.02 52.33 56.45 58.91 347.80	36.28 34.83 29.95 25.46 21.46 16.37 8.64 172.99	77.04 80.07 76.04 73.48 73.79 72.82 67.55 520.79
209. FARRAHI I & MARTHA J R338227 R-3611-001B0-03200-000 0 5TH ADDN NIMROD RIVER PARK LOT 49 BLK 64	*1984-85 *1985-86 *1986-87 1987-88 1988-89 1989-90 TOTALS	42.52 46.09 48.02 52.33 56.45 58.91 304.32	32.74 29.95 25.46 21.46 16.37 8.64 134.62	75.26 76.04 73.48 73.79 72.82 67.55 438.94
210. DENNY CHARLES N R338361 R-3611-001C0-05000-000 0 2ND ADDN NIMROD RIVER PARK LOT 2 BLK 16	*1983-84 *1984-85 *1985-86 *1986-87 1987-88 1988-89 1989-90 TOTALS	30.59 33.43 46.09 48.02 52.33 56.45 58.91 325.82	27.22 25.74 29.95 25.46 21.46 16.37 8.64 154.84	57.81 59.17 76.04 73.48 73.79 72.82 67.55 480.66
211. WOODS KIMBERLY ANN R338691 R-3611-001C0-07100-000 0 5TH ADDN NIMROD RIVER PARK LOT 9 BLK 65	*1983-84 *1984-85 *1985-86 *1986-87 1987-88 1988-89 1989-90 TOTALS	30.59 33.43 52.29 54.60 59.79 64.73 67.69 303.12	27.22 25.74 33.99 28.94 24.51 18.78 9.93 169.11	57.81 59.17 66.28 83.34 84.30 83.51 77.62 532.23
212. CARRIAGE MOBILE HOMES INC R339627 R-3611-002C0-00900-000 0 5TH ADDN NIMROD RIVER PARK LOT 36 BLK 66	*1984-85 *1985-86 *1986-87 1987-88 1988-89 1989-90 TOTALS	33.19 46.09 48.02 52.33 56.45 58.91 294.99	25.56 29.95 25.46 21.46 16.37 8.64 127.44	58.75 76.04 73.48 73.79 72.82 67.55 422.43
213. CARRIAGE MOBILE HOMES INC R339836 R-3611-002C0-01000-000 0 5TH ADDN NIMROD RIVER PARK LOT 37 BLK 66	*1984-85 *1985-86 *1986-87 1987-88 1988-89 1989-90 TOTALS	33.19 46.09 46.02 52.33 56.45 58.91 294.99	25.56 29.95 25.46 21.46 16.37 8.64 127.44	58.75 76.04 73.48 73.79 72.82 67.55 422.43

214. SHELVOCK SHELDON O & M E R340768 R-3611-00380-01900-000 0 5TH ADDN NIMROD RIVER PARK LOT 3 BLK 55	*1984-85 *1985-86 *1986-87 1987-88 1988-89 1989-90 TOTALS	42.52 46.09 48.02 52.33 56.45 58.91 304.32	32.74 29.95 25.46 21.46 16.37 8.64 134.62	75.26 76.04 73.48 73.79 72.82 67.55 438.94
215. GAVERT J N & GERALDINE R342230 R-3611-00300-00900-000 0 5TH ADDN NIMROD RIVER PARK LOT 11 BLK 56	*1984-85 *1985-86 *1986-87 1987-88 1988-89 1989-90 TOTALS	22.57 35.86 41.40 44.86 48.14 50.12 246.95	17.00 25.91 21.94 18.39 13.96 7.35 104.55	39.57 65.77 63.34 63.25 62.10 57.47 351.50
216. PARRINGTON W E X POLAND R J R342784 R-3611-00400-01100-000 0 4TH ADDN NIMROD RIVER PARK LOT 9 BLK 50	*1983-84 *1984-85 *1985-86 *1986-87 1987-88 1988-89 1989-90 TOTALS	33.65 35.97 46.09 48.02 52.33 56.45 58.91 332.42	29.95 28.47 29.95 25.46 21.46 16.37 8.64 160.30	63.60 65.44 76.04 73.48 73.79 72.82 67.55 492.72
217. HALL ALMEDA A R343257 R-3611-00400-02700-000 0 4TH ADDN NIMROD RIVER PARK LOT 13 BLK 52	*1984-85 *1985-86 *1986-87 1987-88 1988-89 1989-90 TOTALS	33.43 39.86 41.40 44.86 48.14 50.12 257.81	25.74 25.91 21.94 18.39 13.96 7.35 113.29	59.17 63.77 63.34 63.25 62.10 57.47 371.10
218. RANNIE CARL ROBERT R343505 R-3611-00500-01300-000 0 NESWSENE SEC 5 TWSHP 36 RANGE 11.0	*1983-84 *1984-85 *1985-86 *1986-87 1987-88 1988-89 1989-90 TOTALS	26.76 28.82 33.66 34.82 37.40 39.86 41.34 242.66	23.82 22.19 21.88 18.43 15.33 11.55 6.06 119.28	50.58 51.01 55.54 53.27 52.73 51.41 47.40 361.94
219. MACKSOLD GEORGE R343649 R-3611-00500-00900-000 0 SE4NW4SW4 SEC 5 TWSHP 36 RANGE 11.0	*1984-85 *1985-86 *1986-87 1987-88 1988-89 1989-90 TOTALS	51.74 64.72 67.80 74.72 81.29 83.25 423.52	39.84 42.06 35.94 30.63 23.57 12.51 184.55	91.58 106.78 103.74 105.35 104.86 97.76 610.07
220. POCE A S & WYNONA M R343738 R-3611-00500-02100-000 0 4TH ADDN NIMROD RIVER PARK LOT 1 BLK 46	*1984-85 *1985-86 *1986-87 1987-88 1988-89 1989-90 TOTALS	33.43 46.09 48.02 52.33 56.45 58.91 295.63	25.74 29.95 25.46 21.46 16.37 8.64 127.62	59.17 76.04 73.48 73.79 72.82 67.55 422.85

221. LYNBERG LEAH			
R344175 R-3611-00500-02500-000 0	*1984-85	48.90	37.65
4TH ADDN NIMROD RIVER PARK LOT 16	*1985-86	45.09	29.95
BLK 49	*1986-87	45.02	25.46
	1987-88	52.33	21.46
	1988-89	56.45	16.37
	1989-90	58.91	8.64
	TOTALS	310.70	139.53
222. LUDWIG GARY			
R345193 R-3611-00740-00300-000 0	*1984-85	1.00	0.74
NIMROD RIVER PARK 6TH ADDITION LOT	*1985-86	64.72	42.06
BLK 14	*1986-87	67.80	35.94
	1987-88	74.72	30.63
	1988-89	81.29	23.57
	1989-90	85.25	12.51
	TOTALS	374.78	145.45
223. COOKSEY E R & JACCI L			
R345529 R-3611-00780-01000-000 0	*1984-85	21.49	15.90
3RD ADDN NIMROD RIVER PARK LOT 17	*1985-86	64.72	42.06
BLK 24	*1986-87	67.80	35.94
	1987-88	74.72	30.63
	1988-89	81.29	23.57
	1989-90	85.25	12.51
	TOTALS	395.27	160.61
224. ELLIOTT CECIL E ETAL			
R346049 R-3611-00780-03900-000 0	*1984-85	69.80	53.75
1ST ADDN NIMROD RIVER PARK LOT 12	*1985-86	64.72	42.06
BLK 3	*1986-87	67.80	35.94
	1987-88	74.72	30.63
	1988-89	81.29	23.57
	1989-90	85.25	12.51
	TOTALS	443.58	198.46
225. LYNBERG LEAH			
R346281 R-3611-00800-00500-000 0	*1984-85	50.79	39.11
4TH ADDN NIMROD RIVER PARK LOT 25	*1985-86	46.09	29.95
BLK 49	*1986-87	45.02	25.46
	1987-88	52.33	21.46
	1988-89	56.45	16.37
	1989-90	58.91	8.64
	TOTALS	312.59	140.99
226. LYNBERG LEAH			
R346192 R-3611-00800-00600-000 0	*1984-85	48.90	37.65
4TH ADDN NIMROD RIVER PARK LOT 15	*1985-86	46.09	29.95
BLK 49	*1986-87	45.02	25.46
	1987-88	52.33	21.46
	1988-89	56.45	16.37
	1989-90	58.91	8.64
	TOTALS	310.70	139.53
227. BANKS E & JOY L			
R346007 R-3611-00800-02400-000 0	*1984-85	1.47	1.09
4TH ADDN NIMROD RIVER PARK LOT 17	*1985-86	64.72	42.06
BLK 48	*1986-87	67.80	35.94
	1987-88	74.72	30.63
	1988-89	81.29	23.57
	1989-90	85.25	12.51
	TOTALS	375.25	145.80
			521.05

228. BALDWIN H E & MINNIE J R346851 R-3611-008A0-06400-000 NIMROD RIVER PARK 8TH ADDITION LOT 31 BLK 78 & POR NE4 SEC 8 TWP 36 RNGE 11	*1983-84	76.32	67.92	144.24
	*1984-85	89.74	63.10	152.84
	*1985-86	86.01	52.53	138.54
	*1986-87	85.82	45.48	131.30
	1987-88	97.65	39.78	136.83
	1988-89	107.73	31.24	138.97
1989-90	114.15	16.74	130.89	
TOTALS	651.62	322.79	974.41	
229. BALDWIN H E & MINNIE J R770712 R-3611-008A0-06400-000 NIMROD RIVER PARK 8TH ADDITION LOT 31 BLK 78 & POR NE4 SEC 8 TWP 36 RNGE 11	*1985-86	6.23	4.04	10.27
	*1986-87	6.62	3.51	10.13
	1987-88	7.47	3.07	10.54
	1988-89	8.28	2.40	10.68
	1989-90	8.79	1.29	10.08
	TOTALS	37.39	14.31	51.70
230. LAATSCH ROBERT C R347066 R-3611-008B0-00100-000 LOT 135 4TH ADDN NIMROD RIVER P LOT BLK 31	*1983-84	46.06	40.99	87.05
	*1984-85	51.50	39.66	91.16
	*1985-86	46.09	29.95	76.04
	*1986-87	48.02	25.46	73.48
	1987-88	52.53	21.46	73.79
	1988-89	56.45	16.37	72.82
1989-90	58.91	8.64	67.55	
TOTALS	359.36	182.53	541.89	
231. LAATSCH ROBERT C R347057 R-3611-008B0-00200-000 LOT 134 4TH ADDN NIMROD RIVER P LOT BLK 31	*1983-84	46.06	40.99	87.05
	*1984-85	51.50	39.66	91.16
	*1985-86	46.09	29.95	76.04
	*1986-87	48.02	25.46	73.48
	1987-88	52.53	21.46	73.79
	1988-89	56.45	16.37	72.82
1989-90	58.91	8.64	67.55	
TOTALS	359.36	182.53	541.89	
232. SAUSMAN JAMES R R347333 R-3611-008B0-04600-000 4TH ADDN NIMROD RIVER PARK LOT 20 BLK 48	*1983-84	56.12	49.94	106.06
	*1984-85	63.42	48.83	112.25
	*1985-86	64.72	42.06	106.78
	*1986-87	67.80	35.94	103.74
	1987-88	74.72	30.63	105.35
	1988-89	81.29	23.57	104.86
1989-90	85.25	12.51	97.76	
TOTALS	493.32	243.48	736.80	
233. LABA THOM J X BOYLE BRYAN F R348412 R-3611-009B0-00600-000 4TH ADDN NIMROD RIVER PARK LOT 33 BLK 45	*1983-84	50.19	44.67	94.86
	*1984-85	56.35	43.39	99.74
	*1985-86	46.09	29.95	76.04
	*1986-87	48.02	25.46	73.48
	1987-88	52.53	21.46	73.79
	1988-89	56.45	16.37	72.82
1989-90	58.91	8.64	67.55	
TOTALS	368.34	189.94	558.28	
234. LABA THOM J X BOYLE BRYAN F R349046 R-3611-009B0-01700-000 NIMROD RIVER PARK 7TH ADDN LOT 8 BLK 75	*1983-84	43.94	39.01	82.85
	*1984-85	48.90	37.65	86.55
	*1985-86	52.29	33.99	86.28
	*1986-87	54.50	28.94	83.34
	1987-88	55.79	24.51	84.30
	1988-89	64.73	18.78	83.51
1989-90	67.69	5.93	77.62	
TOTALS	391.84	192.81	584.65	

235. NIELSEN AGE R349251 R-3611-00980-03800-000 0 NIMROD RIVER PARK 7TH ADDN LOT 34 BLK 76	*1983-84	54.01	48.07	102.08
	*1984-85	60.94	46.93	107.87
	*1985-86	64.72	42.06	106.78
	*1986-87	67.80	35.94	103.74
	1987-88	74.72	30.63	105.35
	1988-89	81.29	23.57	104.86
	1989-90	85.25	12.51	97.76
TOTALS	488.73	239.71	728.44	
236. NIELSEN AGE R349260 R-3611-00980-03900-000 0 NIMROD RIVER PARK 7TH ADDN LOT 35 BLK 76	*1983-84	43.84	39.01	82.85
	*1984-85	48.90	37.65	86.55
	*1985-86	52.29	33.99	86.28
	*1986-87	54.60	28.94	83.54
	1987-88	59.79	24.51	84.30
	1988-89	64.73	18.78	83.51
	1989-90	67.69	9.93	77.62
TOTALS	391.84	192.81	584.65	
237. FIDELITY MORTGAGE CO INC X WILLIAMS HARRY JR R349331 R-3611-00980-04700-000 0 NIMROD RIVER PARK 7TH ADDN LOT 5 BLK 76	*1984-85	0.57	0.42	0.99
	*1985-86	64.72	42.06	106.78
	*1986-87	67.80	35.94	103.74
	1987-88	74.72	30.63	105.35
	1988-89	81.29	23.57	104.86
	1989-90	85.25	12.51	97.76
	TOTALS	374.35	145.13	519.48
238. BROWN DAWN S R349581 R-3611-00900-00300-000 0 PARCEL 1 LT 4 OF M70-P783 SEC 9 TWSHP 36 RNGE 11.0	*1983-84	35.41	31.52	66.93
	*1984-85	41.56	32.00	73.56
	*1985-86	31.09	20.20	51.29
	*1986-87	33.02	17.51	50.53
	1987-88	37.33	15.31	52.64
	1988-89	41.45	12.02	53.47
	1989-90	43.91	6.44	50.35
TOTALS	263.77	135.00	398.77	
239. BAKER D H & BARBARA J R349894 R-3611-01000-00300-000 0 2ND ADDN NIMROD RIVER PARK LOT 16 BLK 11	*1983-84	33.82	30.10	63.92
	*1984-85	39.81	30.66	70.47
	*1985-86	49.72	32.31	82.03
	*1986-87	52.80	27.99	80.79
	1987-88	59.72	24.48	84.20
	1988-89	66.29	19.22	85.51
	1989-90	70.25	10.30	80.55
TOTALS	372.41	175.06	547.47	
240. SOUTH VALLEY STATE BANK X KATANIC ROBERT V R337291 R-3611-01900-00500-000 0 TRACT #1164 TR LOT 12 BLK 1	*1983-84	202.56	180.28	382.84
	*1984-85	238.33	183.52	421.85
	*1985-86	258.92	168.30	427.22
	*1986-87	274.95	145.72	420.67
	1987-88	295.47	121.15	416.62
	1988-89	314.90	91.32	406.22
	1989-90	333.70	48.93	382.63
TOTALS	1,918.83	939.22	2,858.05	
241. SOUTH VALLEY STATE BANK X MAYS R D & WANDA FAYS R337282 R-3611-01900-00900-000 0 TRACT #1164 TR LOT 13 BLK 1	*1984-85	209.98	158.53	368.51
	*1985-86	256.80	166.92	423.72
	*1986-87	272.72	144.54	417.26
	1987-88	293.07	120.15	413.22
	1988-89	312.26	90.56	402.82
	1989-90	330.90	48.54	379.44
	TOTALS	1,675.73	729.24	2,404.97

242. PIPER M W & JUDITH R	*1984-85	43.44	33.45	76.89
R334751 R-3612-001B0-01500-000 2	*1985-86	64.89	42.18	107.07
SPRAGUE RIVER VALLEY ACRES LOT 44	*1986-87	67.45	35.74	103.19
BLK 3	1987-88	73.88	30.30	104.18
	1988-89	80.02	23.20	103.22
	1989-90	83.41	12.24	95.65
	TOTALS	413.09	177.11	590.20
243. PIPER M W & JUDITH R	*1984-85	43.44	33.45	76.89
R334770 R-3612-001B0-01600-000 2	*1985-86	64.89	42.18	107.07
SPRAGUE RIVER VALLEY ACRES LOT 43	*1986-87	67.45	35.74	103.19
BLK 5	1987-88	73.88	30.30	104.18
	1988-89	80.02	23.20	103.22
	1989-90	83.41	12.24	95.65
	TOTALS	413.09	177.11	590.20
244. CERTIFIED MORTGAGE CO	*1984-85	35.40	27.26	62.66
R354823 R-3612-001B0-02100-000 2	*1985-86	64.89	42.18	107.07
SPRAGUE RIVER VALLEY ACRES LOT 3	*1986-87	67.45	35.74	103.19
BLK 11	1987-88	73.88	30.30	104.18
	1988-89	80.02	23.20	103.22
	1989-90	83.41	12.24	95.65
	TOTALS	403.05	170.92	575.97
245. ELLIOTT CECIL E	*1983-84	62.27	55.43	117.70
% BOYETT WILEY B	*1984-85	70.63	54.39	125.02
R356670 R-3612-00400-01200-000 0	*1985-86	64.72	42.06	106.78
POR N2 SEC 4 TWSHP 36 RNGE 12.0	*1986-87	67.80	35.94	103.74
	1987-88	74.72	30.63	105.35
	1988-89	81.29	23.57	104.86
	1989-90	85.25	12.51	97.76
	TOTALS	506.68	254.53	761.21
246. YELLOWHAIR ROBERT	*1983-84	46.31	40.12	86.43
R355725 R-3612-01400-00200-000 0	*1984-85	129.10	99.40	228.50
POTENTIAL ADDITIONAL TAX LIABILITY	*1985-86	62.28	40.48	102.76
LOTS 3 & 4 SEC 14 TWSHP 36 RANGE	*1986-87	63.36	33.58	96.94
12 MOBILE HOME	1987-88	59.72	24.48	84.20
	1988-89	67.46	19.56	87.02
	1989-90	79.73	11.69	91.42
	TOTALS	507.96	269.31	777.27
247. WALKER ETHEL C	*1983-84	507.75	451.90	959.65
R356956 R-3612-01400-02400-000 0	*1984-85	335.64	238.44	574.08
POR LOT 29 SEC 14 TWSHP 36 RNGE	*1985-86	59.66	38.75	98.41
12.0	*1986-87	63.36	33.58	96.94
	1987-88	71.67	29.38	101.05
	1988-89	79.56	23.08	102.64
	1989-90	84.30	12.37	96.67
	TOTALS	1,201.94	847.54	2,049.48
248. HENRY RICHARD JR	*1984-85	286.64	220.71	507.35
R357321 R-3612-02200-00100-000 0	*1985-86	303.18	197.07	500.25
EENE4NE4NE4 SEC 22 TWSHP 36 RNGE	*1986-87	321.95	170.64	492.59
12.0	1987-88	387.43	156.85	544.28
	1988-89	430.10	124.73	554.83
	1989-90	455.76	66.84	522.60
	TOTALS	2,185.06	938.84	3,123.90

249. BROWN W & WANDA
R357991 R-3612-023BB-04300-000
BEATTY ADJ BEA LOT 3 BLK 9

*1984-85	4.25	3.27	7.52
*1985-86	12.43	8.08	20.51
*1986-87	13.20	6.99	20.19
1987-88	14.93	6.12	21.05
1988-89	16.58	4.81	21.39
1989-90	17.57	2.57	20.14
TOTALS	78.96	31.84	110.80

250. WEISER STEVE L
R358213 R-3612-02700-01700-000
POR SEA SEC 27 TWSHP 36 RNGE 12.0

*1983-84	153.43	136.55	289.98
*1984-85	177.36	137.04	315.02
*1985-86	153.22	99.59	252.81
*1986-87	161.78	85.74	247.52
1987-88	174.75	71.65	246.40
1988-89	187.04	54.24	241.28
1989-90	217.30	31.87	249.17
TOTALS	1,225.50	616.68	1,842.18

251. SCHONCHIN CAROLYN J & ETAL
R353851 R-3612-03200-00300-001
POR UND INT 12/30 SEC 32 TWSHP 36
RNGE 12.0

*1984-85	5.78	4.28	10.06
*1985-86	227.83	148.09	375.92
*1986-87	244.03	129.34	373.37
1987-88	269.61	110.54	380.15
1988-89	312.31	90.58	402.89
1989-90	338.91	49.71	388.62
TOTALS	1,398.47	532.54	1,931.01

252. GABLE R & MARIE
R358516 R-3612-03500-00300-000
S25E2N2E4SE4 SEC 35 TWSHP 36 RNGE
12.0

*1983-84	59.09	52.58	111.67
*1984-85	66.96	51.57	118.53
*1985-86	61.61	40.05	101.66
*1986-87	64.50	34.19	98.69
1987-88	70.99	29.10	100.09
1988-89	77.15	22.37	99.52
1989-90	80.85	11.85	92.70
TOTALS	481.15	241.71	722.86

253. CLINEDINST SCOTT RANDAL
R358446 R-3612-03500-00600-000
E2E2N4SE4 SEC 35 TWSHP 36 RNGE
12.0

*1984-85	19.77	14.63	34.40
*1985-86	89.58	58.22	147.80
*1986-87	94.20	49.92	144.12
1987-88	104.58	42.88	147.46
1988-89	114.45	33.19	147.64
1989-90	120.38	17.66	138.04
TOTALS	542.96	216.50	759.46

254. MC GUCKIN BRUCE E ETAL
R358428 R-3612-03500-00900-000
E2W2E2SE4 SEC 35 TWSHP 36 RNGE
12.0

*1983-84	152.02	144.20	306.22
*1984-85	188.02	144.78	332.80
*1985-86	164.16	106.71	270.87
*1986-87	173.40	91.90	265.30
1987-88	194.16	79.61	273.77
1988-89	213.89	62.04	275.93
1989-90	225.76	33.12	258.88
TOTALS	1,321.41	662.36	1,983.77

255. MC GUCKIN BRUCE E ETAL
R358482 R-3612-03500-01000-000
W2W2E2SE4 SEC 35 TWSHP 36 RNGE
12.0

*1983-84	162.02	144.20	306.22
*1984-85	168.02	144.78	332.80
*1985-86	164.16	106.71	270.87
*1986-87	173.40	91.90	265.30
1987-88	194.16	79.61	273.77
1988-89	213.89	62.04	275.93
1989-90	225.76	33.12	258.88
TOTALS	1,321.41	662.36	1,983.77

256. CUREY LYLE DELMAN		*1984-85	44.54	34.29	78.83
R333333 R-3613-005B0-02500-000 0		*1985-86	47.32	30.76	78.08
FERDINAND MOUNTAIN PINES LOT 2 BLK 3		*1986-87	49.31	26.14	75.45
		1987-88	53.82	22.07	75.89
		1988-89	58.10	16.85	74.95
		1989-90	60.66	8.90	69.56
		TOTALS	313.75	139.01	452.76
257. UNKNOWN OWNER		*1984-85	4.03	3.10	7.13
%		*1985-86	4.27	2.77	7.04
R797301 R-3613-006B0-01700-000 2		*1986-87	4.50	2.39	6.89
NW4NW4 N OF RD SEC 6 TWP 36 RNG 13		1987-88	5.06	2.07	7.13
		1988-89	5.57	1.62	7.19
		1989-90	5.86	0.87	6.73
		TOTALS	29.29	12.82	42.11
258. VILLA PATRICIA ANN		*1984-85	43.44	33.45	76.89
R361888 R-3613-006C0-04600-000 2		*1985-86	50.64	32.92	83.56
SPRAGUE RIVER VALLEY ACRES LOT 5		*1986-87	52.47	27.81	80.28
BLK 23		1987-88	57.06	23.40	80.46
		1988-89	61.46	17.82	79.28
		1989-90	63.87	9.36	73.23
		TOTALS	328.94	144.76	473.70
259. VILLA PATRICIA ANN		*1984-85	43.44	33.45	76.89
R361851 R-3613-006C0-04700-000 2		*1985-86	50.64	32.92	83.56
SPRAGUE RIVER VALLEY ACRES LOT 4		*1986-87	52.47	27.81	80.28
BLK 23		1987-88	57.06	23.40	80.46
		1988-89	61.46	17.82	79.28
		1989-90	63.87	9.36	73.23
		TOTALS	328.94	144.76	473.70
260. VILLA PATRICIA ANN		*1984-85	43.44	33.45	76.89
R361833 R-3613-006C0-04800-000 2		*1985-86	50.64	32.92	83.56
SPRAGUE RIVER VALLEY ACRES LOT 3		*1986-87	52.47	27.81	80.28
BLK 23		1987-88	57.06	23.40	80.46
		1988-89	61.46	17.82	79.28
		1989-90	63.87	9.36	73.23
		TOTALS	328.94	144.76	473.70
261. MANDIE JOHN L		*1984-85	34.48	26.29	60.77
R362075 R-3613-006D0-00300-000 2		*1985-86	50.64	32.92	83.56
SPRAGUE RIVER VALLEY ACRES LOT 41		*1986-87	52.47	27.81	80.28
BLK 22		1987-88	57.06	23.40	80.46
		1988-89	61.46	17.82	79.28
		1989-90	63.87	9.36	73.23
		TOTALS	319.98	137.60	457.58
262. BARRIES M L & IRENE		*1983-84	40.41	35.96	76.37
R352235 R-3613-006D0-03400-000 2		*1984-85	43.44	33.45	76.89
SPRAGUE RIVER VALLEY ACRES LOT 14		*1985-86	50.64	32.92	83.56
BLK 24		*1986-87	52.47	27.81	80.28
		1987-88	57.06	23.40	80.46
		1988-89	61.46	17.82	79.28
		1989-90	63.87	9.36	73.23
		TOTALS	369.35	180.72	550.07

263. FISHER CLARENCE F
 R363092 R-3614-00900-00300-000
 S2S2NE4NW4 SEC 9 TWSHP 36 RNGE
 14.0

*1984-85	85.86	65.12	151.98
*1985-86	92.70	60.20	152.98
*1986-87	97.51	51.53	149.20
1987-88	120.51	49.40	169.91
1988-89	131.08	36.81	169.09
1989-90	136.22	19.98	156.20
TOTALS	663.88	285.46	949.34

264. CHENOWETH MARY & PETER D
 R363537 R-3614-01900-01000-000
 S2S2SW4SE4 LESS HWY SEC 19 TWSHP
 36 RNGE 14.0

*1984-85	89.91	57.88	157.79
*1985-86	147.92	96.15	244.07
*1986-87	153.52	81.37	234.89
1987-88	196.31	80.48	276.79
1988-89	215.99	62.64	278.63
1989-90	225.59	33.09	258.68
TOTALS	1,029.24	421.61	1,450.85

265. HURLEY M J & NEIL MICHAEL
 R379771 R-3709-03100-00600-000
 SE4NE4 SEC 31 TWSHP 37 RNGE 9.0

*1983-84	104.71	93.19	197.90
*1984-85	115.23	88.73	203.96
*1985-86	121.32	78.86	200.18
*1986-87	71.80	38.06	109.86
1987-88	76.18	31.24	107.42
1988-89	76.11	22.08	98.19
1989-90	78.16	11.46	89.62
TOTALS	643.51	363.62	1,007.13

266. BJORSON D C & JANET
 R383579 R-3711-01400-04000-000
 KLAM FOR ESTATES HWY 66 UNIT #4
 LOT 16 BLK 80

*1984-85	44.04	33.30	77.94
*1985-86	50.98	33.13	84.11
*1986-87	53.19	28.20	81.39
1987-88	58.13	23.84	81.97
1988-89	62.77	18.21	80.98
1989-90	65.55	9.61	75.16
TOTALS	334.66	146.89	481.55

267. WETHERN ROBERT V SR
 R384033 R-3711-01500-00200-000
 KLAM FOR ESTATES HWY 66 UNIT PLAT
 #1 LOT 12 BLK 4

*1983-84	124.01	110.36	234.37
*1984-85	136.96	105.46	242.42
*1985-86	163.86	107.81	273.67
*1986-87	175.24	92.89	268.13
1987-88	195.91	80.32	276.23
1988-89	215.38	62.47	277.85
1989-90	99.84	14.64	114.48
TOTALS	1,113.20	573.95	1,687.15

268. CLARK D L & DENISE S
 R385069 R-3711-01500-02700-000
 KLAM FOR ESTATES HWY 66 UNIT #1
 LOT 12 BLK 10

*1984-85	38.24	29.45	67.69
*1985-86	43.71	28.41	72.12
*1986-87	45.50	24.12	69.62
1987-88	49.45	20.28	69.73
1988-89	53.16	15.42	68.58
1989-90	55.37	8.13	63.50
TOTALS	285.43	125.81	411.24

269. DORE E C & JEANNE M
 R386344 R-3711-01600-02800-000
 KLAM FOR ESTATES HWY 66 UNIT #1
 LOT 4 BLK 7

*1983-84	51.66	45.98	97.64
*1984-85	38.24	29.45	67.69
*1985-86	40.42	26.28	66.70
*1986-87	42.00	22.26	64.26
1987-88	43.96	18.63	61.99
1988-89	45.72	13.25	58.98
1989-90	28.04	4.12	32.16
TOTALS	290.04	159.38	449.42

270. SCHULTZ VIRGINIA	*1984-85	38.24	29.45	67.69
% ZAVLANES FRANK	*1985-86	43.71	28.41	72.12
R385746 R-3711-01680-00200-000 0	*1986-87	45.50	24.12	69.62
KLAM FOR ESTATES HWY 66 UNIT #1	1987-88	49.45	20.28	69.73
LOT 30 BLK 4	1988-89	53.16	15.42	68.58
	1989-90	55.37	8.13	63.50
	TOTALS	285.43	125.81	411.24
271. LAMMERMAN DAVID A & BUEHON L	*1984-85	36.98	28.44	65.42
% R E T INC	*1985-86	43.71	28.41	72.12
R385899 R-3711-01680-02400-000 0	*1986-87	45.50	24.12	69.62
KLAM FOR ESTATES HWY 66 UNIT #1	1987-88	49.45	20.28	69.73
LOT 15 BLK 7	1988-89	53.16	15.42	68.58
	1989-90	55.37	8.13	63.50
	TOTALS	284.17	124.80	408.97
272. STOUT T E & MARLEE MAE	*1983-84	154.36	137.38	291.74
R386976 R-3711-01680-00300-000 0	*1984-85	171.80	132.29	304.09
KFFE LOT 69 BLK 12 HWY 66 UNIT #1	*1985-86	208.94	135.81	344.75
	*1986-87	221.00	117.14	338.14
	1987-88	247.57	101.50	349.07
	1988-89	272.59	79.05	351.64
	1989-90	287.59	42.19	329.78
	TOTALS	1,563.85	745.36	2,309.21
273. HOWSER D L & M HELEN	*1984-85	55.65	42.85	98.50
R388217 R-3711-02000-02200-000 0	*1985-86	65.32	42.46	107.78
KFFE LT 38 BLK 15 HWY 66 UNIT #1	*1986-87	68.46	36.28	104.74
	1987-88	75.35	30.89	106.24
	1988-89	81.86	23.73	105.59
	1989-90	85.74	12.57	98.31
	TOTALS	432.38	188.78	621.16
274. HOWSER D L & M HELEN	*1984-85	55.65	42.85	98.50
R388226 R-3711-02000-02300-000 0	*1985-86	65.32	42.46	107.78
KFFE LT 39 BLK 15 HWY 66 UNIT #1	*1986-87	68.46	36.28	104.74
	1987-88	75.35	30.89	106.24
	1988-89	81.86	23.73	105.59
	1989-90	85.74	12.57	98.31
	TOTALS	432.38	188.78	621.16
275. BERRY JEMME	*1983-84	37.06	33.00	70.06
R388182 R-3711-02000-03900-000 0	*1984-85	44.04	33.90	77.94
KFFE LT 13 BLK 14 HWY 66 UNIT #1	*1985-86	50.98	33.13	84.11
	*1986-87	53.19	28.20	81.39
	1987-88	58.13	23.84	81.97
	1988-89	62.77	18.21	80.98
	1989-90	65.55	9.61	75.16
	TOTALS	371.74	179.89	551.63
276. DORE E C & JEMME M	*1983-84	34.92	31.08	66.00
R394237 R-3711-02600-04100-000 0	*1984-85	38.24	29.45	67.69
KFFE LT 5 BLK 93 HWY 66 UNIT #4	*1985-86	43.71	28.41	72.12
	*1986-87	45.50	24.12	69.62
	1987-88	49.45	20.28	69.73
	1988-89	53.16	15.42	68.58
	1989-90	31.07	4.55	35.62
	TOTALS	296.05	153.31	449.36

277. SHARP E O SR & ELEANOR A	*1984-85	44.04	33.90	77.94
R396301 R-3711-02600-05000-000 0	*1985-86	50.98	33.13	84.11
KFFE LT 13 BLK 103 ESTATES HWY 66	*1986-87	53.19	28.20	81.39
UNIT #4	1987-88	58.13	23.84	81.97
	1988-89	62.77	18.21	80.98
	1989-90	63.55	9.61	75.16
	TOTALS	334.66	146.89	481.55
278. TUER G & CATHY	*1983-84	15.05	12.94	27.99
R396310 R-3711-02700-00500-000 1	*1984-85	69.15	53.25	122.40
KFFE LT 6 BLK 19 HWY 66 UNIT #1	*1985-86	73.92	48.06	121.98
	*1986-87	77.32	40.99	118.31
	1987-88	85.32	34.98	120.30
	1988-89	92.71	26.68	119.59
	1989-90	116.72	17.12	133.84
	TOTALS	530.19	234.22	764.41
279. WENGER H J LIFE EST	*1984-85	46.95	36.15	83.10
X WENGER MICHAEL	*1985-86	54.51	35.44	89.95
R396397 R-3711-02700-01900-000 0	*1986-87	56.98	30.20	87.18
KFFE LT 11 BLK 20 HWY 66 UNIT #1	1987-88	62.39	25.58	87.97
	1988-89	67.50	19.58	87.08
	1989-90	70.56	10.35	80.91
	TOTALS	358.89	157.30	516.19
280. YOUNT DUN	*1984-85	44.04	33.90	77.94
X THOMAS MICHAEL D	*1985-86	50.98	33.13	84.11
R396395 R-3711-02800-01900-000 0	*1986-87	53.19	28.20	81.39
KFFE LT 41 BLK 21 HWY 66 UNIT #1	1987-88	58.13	23.84	81.97
	1988-89	62.77	18.21	80.98
	1989-90	63.55	9.61	75.16
	TOTALS	334.66	146.89	481.55
281. FIENE DAPHNE E	*1984-85	53.65	42.85	96.50
R397555 R-3711-02800-01500-000 0	*1985-86	65.32	42.46	107.78
KFFE LT 1 BLK 24 HWY 66 UNIT #1	*1986-87	68.46	36.28	104.74
	1987-88	75.35	30.69	106.04
	1988-89	81.86	23.73	105.59
	1989-90	85.74	12.57	98.31
	TOTALS	432.38	188.78	621.16
282. BROWN NORMAN A & VICKIE	*1984-85	58.56	45.09	103.65
R397591 R-3711-02800-01900-000 0	*1985-86	68.89	44.78	113.67
KFFE LT 2 BLK 23 HWY 66 UNIT #1	*1986-87	72.24	38.28	110.52
	1987-88	79.61	32.64	112.25
	1988-89	86.58	25.11	111.69
	1989-90	90.73	13.32	104.05
	TOTALS	456.61	199.22	655.83
283. CHIN D & ANY Y C	*1984-85	46.95	36.15	83.10
R398363 R-3711-02800-00100-000 0	*1985-86	54.51	35.44	89.95
KFFE LT 16 BLK 21 HWY 66 UNIT #1	*1986-87	56.98	30.20	87.18
	1987-88	62.39	25.58	87.97
	1988-89	67.50	19.58	87.08
	1989-90	70.56	10.35	80.91
	TOTALS	358.89	157.30	516.19

284. COUTO DONNA J					
R400658 R-3711-033D0-01100-000	1	*1983-84	122.93	109.40	232.33
KFFE LT 1 BLK 62 HWY 66 UNIT #3		*1984-85	93.74	73.72	169.46
		*1985-86	102.89	66.88	169.77
		*1986-87	107.96	57.21	165.17
		1987-88	116.03	47.57	163.60
		1988-89	123.41	33.78	159.19
		1989-90	149.02	21.85	170.87
		TOTALS	817.98	412.41	1,230.39
285. MEADOW LAKE DEV CORP					
* ROBERTS HANNA LEE		*1983-84	39.58	35.22	74.80
R401979 R-3711-036A0-02400-000	0	*1984-85	44.04	33.90	77.94
KFFE LT 39 BLK 108 ESTATES HWY 66		*1985-86	50.98	33.13	84.11
UNIT #4		*1986-87	53.19	28.20	81.39
		1987-88	58.13	23.84	81.97
		1988-89	62.77	18.21	80.98
		1989-90	65.55	9.61	75.16
		TOTALS	374.24	182.11	556.35
286. DORE E C & JEANNE M					
* CARLSBURG CORP		*1984-85	0.59	0.44	1.03
R402031 R-3711-036B0-00100-000	0	*1985-86	50.98	33.13	84.11
KFFE LT 45 BLK 108 ESTATES HWY 66		*1986-87	53.19	28.20	81.39
UNIT #4		1987-88	58.13	23.84	81.97
		1988-89	62.77	18.21	80.98
		1989-90	35.18	5.16	40.34
		TOTALS	260.84	108.98	369.82
287. FAIRMAN SHEILA					
R402325 R-3711-036C0-00600-000	0	*1984-85	38.24	29.45	67.69
KFFE LT 7 BLK 112 ESTATES HWY 66		*1985-86	43.71	28.41	72.12
UNIT #4		*1986-87	45.50	24.12	69.62
		1987-88	49.45	20.28	69.73
		1988-89	53.16	15.42	68.58
		1989-90	55.37	8.13	63.50
		TOTALS	285.43	125.81	411.24
288. UNKNOWN OWNER					
* R795214 R-3809-006C0-00499-000	0	*1984-85	6.27	4.83	11.10
PER STATE REMAPPING		*1985-86	6.66	4.33	10.99
		*1986-87	7.11	3.78	10.89
		1987-88	8.06	3.30	11.36
		1988-89	8.30	2.41	10.71
		1989-90	8.58	1.26	9.84
		TOTALS	44.98	19.91	64.89
289. GALBREATH JOHN L & J E					
R429129 R-3809-007C0-00100-000	1	*1983-84	60.86	54.17	115.03
POR NE4SW4 SEC 7 TWSHP 38 RANGE 9.0		*1984-85	118.35	91.13	209.48
		*1985-86	121.93	79.26	201.19
		*1986-87	128.26	63.74	184.00
		1987-88	129.50	53.09	182.59
		1988-89	132.41	38.39	170.80
		1989-90	89.59	13.15	102.74
		TOTALS	772.90	392.93	1,165.83
290. GALBREATH JOHN L & J E					
R429101 R-3809-007C0-00200-000	1	*1983-84	245.15	218.18	463.33
POR NE4SW4 SEC 7 TWSHP 38 RANGE 9.0		*1984-85	325.67	250.77	576.44
		*1985-86	331.96	228.78	580.74
		*1986-87	200.13	106.08	306.21
		1987-88	269.73	110.59	380.32
		1988-89	277.79	80.55	358.34
		1989-90	239.76	35.16	274.92
		TOTALS	1,910.19	1,030.11	2,940.30

291. SANDERS A E & BARBARA J R429673 R-3809-00700-03500-000 FOR SE2W4 SEC 7 TWSHP 38 RNGE 9.0				*1983-84	114.21		
	1	*1984-85	176.16	101.64	215.85		
		*1985-86	153.99	133.64	311.90		
		*1986-87	137.70	119.58	303.37		
		1987-88	149.53	72.98	210.58		
		1988-89	152.90	61.20	210.45		
		1989-90	110.76	44.34	197.24		
		TOTALS	1,024.97	551.62	1,576.59		
292. ANTHONY LAND & LIVESTOCK R430670 R-3809-01700-00700-000 E2N2S4NW4 SEC 17 TWSHP 38 RNGE 9.0				*1983-84	100.40	89.36	189.76
	0	*1984-85	164.35	126.56	290.92		
		*1985-86	170.67	110.55	280.62		
		*1986-87	176.93	93.78	270.71		
		1987-88	192.03	78.72	270.75		
		1988-89	195.85	56.79	252.64		
		1989-90	150.10	22.02	172.12		
		TOTALS	1,149.74	577.78	1,727.52		
293. NEHL AMNEY H R431991 R-3809-01800-02700-000 L1S 1 & 2 BLK 23 TERMINAL CITY				*1983-84	8.74	7.78	16.52
	1	*1984-85	9.65	7.44	17.09		
		*1985-86	10.36	6.73	17.09		
		*1986-87	8.73	4.63	13.36		
		1987-88	9.89	4.05	13.94		
		1988-89	10.24	2.97	13.21		
		1989-90	10.58	1.56	12.14		
		TOTALS	68.19	35.16	103.35		
294. HUBERIES S G & JOHN G * HUBERIS GEORGE G R432464 R-3809-01900-00600-000 L1 1 1/4 3 BL 2 PELICAN CITY				*1983-84	146.03	129.95	276.01
	0	*1984-85	196.29	152.69	350.98		
		*1985-86	210.24	136.65	346.89		
		*1986-87	177.75	94.21	271.96		
		1987-88	197.89	81.13	279.02		
		1988-89	204.87	59.41	264.28		
		1989-90	221.77	32.52	254.29		
		TOTALS	1,356.84	666.59	2,023.43		
295. WALL HALL E R433326 R-3809-01900-00900-000 KLAMATH LAKE LOTS 10 & 11 BLK 2				*1984-85	256.27	198.87	457.14
	0	*1985-86	273.90	178.04	451.94		
		*1986-87	203.46	107.83	311.29		
		1987-88	204.86	84.00	288.86		
		1988-89	292.51	84.83	377.34		
		1989-90	229.59	33.67	263.26		
		TOTALS	1,462.59	687.24	2,149.83		
296. UNKNOWN OWNER * R787857 R-3809-02000-01400-000 TWP 38 RNGE 9, BLOCK SEC 20, PER STATE REMAPPING ALSO ADJ VAC HIGHLAND ST JVE 326-0				*1984-85	9.48	7.30	16.78
	0	*1985-86	10.06	6.54	16.60		
		*1986-87	10.47	5.55	16.02		
		1987-88	11.65	4.77	16.42		
		1988-89	12.05	3.50	15.55		
		1989-90	13.05	1.91	14.96		
		TOTALS	66.76	29.57	96.33		
297. SAKURA IKEUCHI INC * IKEUCHI S S & T I TRUSTEES R428066 R-3809-02100-00300-000 SW4NW4 SEC 21 TWSHP 38 RNGE 9.0 JVE 757-7				*1983-84	1,007.35	896.17	1,903.52
	0	*1984-85	1,272.24	979.62	2,251.86		
		*1985-86	1,348.65	876.62	2,225.27		
		*1986-87	1,439.95	763.17	2,203.13		
		1987-88	272.60	111.77	384.37		
		1988-89	280.66	81.39	362.05		
		1989-90	289.61	42.48	332.09		
		TOTALS	5,911.07	3,751.22	9,662.29		

298. UNKNOWN OWNER
* R788115 R-3809-028CB-07899-000
PER STATE REMAPPING

*1984-85	9.48	7.30	16.78
*1985-86	10.06	6.54	16.60
*1986-87	10.47	3.55	16.02
1987-88	11.65	4.77	16.42
1988-89	12.05	3.50	15.55
1989-90	13.05	1.91	14.96
TOTALS	66.76	29.57	96.33

299. UNKNOWN OWNER
* R788053 R-3809-028CB-10999-000
PER STATE REMAPPING

*1984-85	9.48	7.30	16.78
*1985-86	10.06	6.54	16.60
*1986-87	10.47	3.55	16.02
1987-88	11.65	4.77	16.42
1988-89	12.05	3.50	15.55
1989-90	13.05	1.91	14.96
TOTALS	66.76	29.57	96.33

300. LINDSAY JOE G & MARY LOU
* R372199 R-3809-028CC-11800-000
11 & 12 BL 8 END HOT SPRINGS

*1984-85	2,223.19	1,711.86	3,935.05
*1985-86	1,993.56	1,295.81	3,289.37
*1986-87	2,075.94	1,100.25	3,176.19
1987-88	2,311.23	947.61	3,258.84
1988-89	2,393.01	893.96	3,286.97
1989-90	2,390.36	379.92	2,770.28
TOTALS	13,567.29	6,129.41	19,716.70

301. COMSIA DOUGLAS & INGRID
* R374972 R-3809-028DC-05700-000
LT 6 BL 6 DIXON

*1983-84	125.20	110.97	236.17
*1984-85	151.54	116.69	268.23
*1985-86	160.64	104.41	265.05
*1986-87	167.28	88.86	256.14
1987-88	186.24	76.35	262.60
1988-89	509.67	147.80	657.47
1989-90	208.74	30.62	239.36
TOTALS	1,509.31	675.51	2,184.82

302. IVEY GARRETT R
* R187149 R-3809-029AA-08200-000
HILLSIDE LOT 1 BLK 21

*1984-85	10.85	8.36	19.21
*1985-86	11.44	7.44	18.88
*1986-87	11.93	5.33	18.26
1987-88	13.27	5.44	18.71
1988-89	13.74	3.99	17.73
1989-90	14.86	2.19	17.05
TOTALS	76.09	33.75	109.84

303. PIERCE ROY F & RACHEL
* R216206 R-3809-029AD-03000-000
W2 LT 6 BL 35 HILLSIDE

*1983-84	110.00	94.60	204.60
*1984-85	797.49	614.06	1,411.55
*1985-86	845.35	549.49	1,394.87
*1986-87	832.01	440.97	1,272.98
1987-88	866.72	355.35	1,222.07
1988-89	897.38	200.24	1,097.62
1989-90	971.37	142.47	1,113.84
TOTALS	5,320.35	2,457.18	7,777.53

304. MALLORY H M & CHRISTINE
* ANDERSEN DOROTHY V
* R211880 R-3809-029BC-00500-000
KF BUENA VISTA N40F LT 1 & 2 BLK 64

*1983-84	392.55	347.20	739.75
*1984-85	517.71	398.64	916.35
*1985-86	548.79	356.71	905.50
*1986-87	400.64	212.34	612.98
1987-88	413.23	169.42	582.65
1988-89	427.84	124.08	551.92
1989-90	463.12	67.53	530.65
TOTALS	3,163.88	1,676.32	4,840.20

305. UNKNOWN OWNER

R/88071 R-3809-029CD-04099-000
 R368444 R-3809-029CD-04400-000
 FOR LOTS 8 & 9 BLK 110 PER STATE
 REMAPPING

*1984-85	9.48	7.30	16.78
*1985-86	10.06	6.54	16.60
*1986-87	10.47	5.53	16.02
1987-88	11.65	4.77	16.42
1988-89	12.05	3.50	15.55
1989-90	13.05	1.91	14.96
TOTALS	66.76	29.57	96.33

306. WILLIAMS TERRY L & MARILYN
 R368444 R-3809-029CD-04400-000
 KF 1ST FOR LOTS 6 & 7 FRK LOT BLK
 16

*1983-84	143.89	126.96	270.85
*1984-85	203.82	156.94	360.76
*1985-86	298.80	194.22	493.02
*1986-87	256.98	136.20	393.18
1987-88	263.53	108.04	371.57
1988-89	120.53	34.95	155.48
1989-90	130.46	19.14	149.60
TOTALS	1,418.01	778.45	2,194.46

307. IVEY GARRETT R
 R367418 R-3809-029CD-08100-000
 KF-FIRST FRK LOT 1 BLK 2

*1984-85	5.53	4.26	9.79
*1985-86	5.83	3.79	9.62
*1986-87	10.47	5.55	16.02
1987-88	11.65	4.77	16.42
1988-89	12.05	3.50	15.55
1989-90	13.05	1.91	14.96
TOTALS	58.58	23.78	82.36

308. MENDRICKS L R & SHARON M
 R367819 R-3809-029CD-09300-000
 KF FIRST FOR LT 3 & 4 FRK LOT BLK
 7

*1983-84	379.20	337.49	716.69
*1984-85	427.47	329.15	756.62
*1985-86	526.49	342.22	868.71
*1986-87	525.63	278.59	804.22
1987-88	653.70	268.02	921.72
1988-89	676.84	196.29	873.13
1989-90	732.65	107.46	840.11
TOTALS	3,921.98	1,859.22	5,781.20

309. IVEY GARRETT R
 R369014 R-3809-029CD-11900-000
 KF FIRST LOT 10 FRK LOT 9 BLK 32

*1984-85	26.63	20.50	47.13
*1985-86	28.31	18.41	46.72
*1986-87	20.91	11.08	31.99
1987-88	23.28	9.54	32.82
1988-89	24.10	6.99	31.09
1989-90	26.09	3.83	29.92
TOTALS	149.32	70.35	219.67

310. UPSON NINA
 R368998 R-3809-029CD-12100-000
 LI 0 BL 32 KF FIRST

*1983-84	33.32	29.57	62.89
*1984-85	40.25	30.99	71.24
*1985-86	42.56	27.66	70.22
*1986-87	31.38	16.63	48.01
1987-88	34.93	14.32	49.25
1988-89	36.15	10.48	46.63
1989-90	39.13	5.74	44.87
TOTALS	257.72	135.39	393.11

311. IVEY GARRETT R
 R369032 R-3809-029CD-12200-000
 KF FIRST FRK LOT BLK 33

*1984-85	5.53	4.26	9.79
*1985-86	5.83	3.79	9.62
*1986-87	10.47	5.55	16.02
1987-88	11.65	4.77	16.42
1988-89	12.05	3.50	15.55
1989-90	13.05	1.91	14.96
TOTALS	58.58	23.78	82.36

312. PEYTON PAUL	*1984-85	14.39	10.65	25.04
R358845 R-3809-029ED-18900-000 0	*1985-86	170.29	110.68	280.97
KF FIRST FOR LOT 8 PKF LOT 7 BLK	*1986-87	146.37	77.55	223.95
22	1987-88	162.96	66.81	229.77
	1988-89	8,372.89	2,428.14	10,801.03
	1989-90	182.64	26.73	209.42
	TOTALS	9,049.54	2,720.64	11,770.18
313. UNKNOWN OWNER	*1984-85	9.48	7.30	16.78
%	*1985-86	10.06	6.54	16.60
R788026 R-3809-029DA-03699-000 0	*1986-87	10.47	5.55	16.02
PER STATE REMAPPING	1987-88	11.65	4.77	16.42
	1988-89	12.05	3.50	15.55
	1989-90	13.05	1.91	14.96
	TOTALS	66.76	29.57	96.33
314. UNKNOWN OWNER	*1984-85	9.48	7.30	16.78
%	*1985-86	10.06	6.54	16.60
R788035 R-3809-029DA-03799-000 0	*1986-87	10.47	5.55	16.02
PER STATE REMAPPING	1987-88	11.65	4.77	16.42
	1988-89	12.05	3.50	15.55
	1989-90	13.05	1.91	14.96
	TOTALS	66.76	29.57	96.33
315. UNKNOWN OWNER	*1984-85	9.48	7.30	16.78
%	*1985-86	10.06	6.54	16.60
R788020 R-3809-029DC-04499-000 0	*1986-87	10.47	5.55	16.02
FOR LOT 3 BLK 67 PER STATE	1987-88	11.65	4.77	16.42
REMAPPING	1988-89	12.05	3.50	15.55
	1989-90	13.05	1.91	14.96
	TOTALS	66.76	29.57	96.33
316. UNKNOWN OWNER	*1984-85	8.41	7.49	15.90
%	*1984-85	9.48	7.30	16.78
R786144 R-3809-029DC-07800-000 0	*1985-86	10.06	6.54	16.60
PER STATE REMAPPING	*1986-87	10.47	5.55	16.02
	1987-88	11.65	4.77	16.42
	1988-89	12.05	3.50	15.55
	1989-90	13.05	1.91	14.96
	TOTALS	75.17	37.06	112.23
317. FRIEDRICK D K & RUTH V	*1984-85	450.20	345.35	795.55
R370509 R-3809-029DC-19400-000 0	*1985-86	523.29	340.14	863.43
NICHOLS SELY 65' OF FRAC LOT 2 NIC	*1986-87	406.08	215.22	621.30
LOT BLK 65	1987-88	405.30	166.17	571.47
	1988-89	419.63	121.70	541.33
	1989-90	454.26	66.63	520.89
	TOTALS	2,658.76	1,235.21	3,893.97
318. CASTLE ANNETTE	*1984-85	76.55	57.80	134.35
R370583 R-3809-029DC-20100-000 0	*1985-86	121.69	79.10	200.79
FOR LT 2 BL 65 NICHOLS	*1986-87	94.11	49.89	144.00
	1987-88	104.77	42.96	147.73
	1988-89	108.47	31.46	139.93
	1989-90	117.41	17.22	134.63
	TOTALS	623.00	278.43	901.43

319. UNKNOWN OWNER	*1984-85	9.48	7.30	16.78
%	*1985-86	10.06	6.54	16.60
R788095 R-3809-029DD-03899-000	*1986-87	10.47	5.55	16.02
PER STATE REMAPPING	1987-88	11.65	4.77	16.42
	1988-89	12.05	3.50	15.55
	1989-90	13.05	1.91	14.96
	TOTALS	68.76	25.57	96.33
320. ROUSI SMIRLEY G	*1983-84	831.20	739.76	1,570.96
% OSTERLUND ENT INC	*1984-85	928.37	715.31	1,644.28
R428371 R-3809-03100-00400-000	*1985-86	981.36	637.88	1,619.24
SWANE4 NENWASE4 SEC 31 TWSHP 38	*1986-87	1,039.68	551.03	1,590.71
RNGE 9.0	1987-88	1,128.60	462.73	1,591.33
	1988-89	406.34	117.83	524.17
	1989-90	419.61	61.54	481.15
	TOTALS	5,735.76	3,286.08	9,021.84
321. EZELL STAN	*1983-84	22.75	18.50	39.28
R413056 R-3809-032AA-01700-0A1	*1984-85	23.10	17.79	40.89
CANAL ADDITION RESUBD BLK 1, BLOCK	*1985-86	10.06	6.54	16.60
2, LOT 14-16, IMPS ONLY	*1986-87	10.47	5.55	16.02
	1987-88	11.65	4.77	16.42
	1988-89	12.05	3.50	15.55
	1989-90	13.05	1.91	14.96
	TOTALS	101.16	58.56	159.72
322. UNKNOWN OWNER	*1983-84	8.41	7.49	15.90
%	*1984-85	9.48	7.30	16.78
R788180 R-3809-032AB-01900-000	*1985-86	10.06	6.54	16.60
STRIP BETWEEN LINCOLN ST &	*1986-87	10.47	5.55	16.02
JEFFERSON (BUSH) ST IN BLOCK 54	1987-88	11.65	4.77	16.42
NICHOLS ADD PER STATE REMAPPING	1988-89	12.05	3.50	15.55
	1989-90	13.05	1.91	14.96
	TOTALS	75.17	37.06	112.23
323. UNKNOWN OWNER	*1983-84	8.41	7.49	15.90
%	*1984-85	9.48	7.30	16.78
R788028 R-3809-032AB-07501-000	*1985-86	10.06	6.54	16.60
NICHOLS POR BLK 41 LT 6 RESIDUAL	*1986-87	10.47	5.55	16.02
PARCEL 2'X 4' PER STATE REMAPPING	1987-88	11.65	4.77	16.42
	1988-89	12.05	3.50	15.55
	1989-90	13.05	1.91	14.96
	TOTALS	75.17	37.06	112.23
324. GEORGE JERRY WAYNE	*1984-85	51.93	46.75	108.68
R410594 R-3809-032BA-06500-000	*1985-86	59.40	64.61	124.01
LT 8 & 9 BL 29 KLAMATH FALLS 15T	*1986-87	41.82	22.17	63.99
	1987-88	48.58	19.09	65.65
	1988-89	48.21	13.98	62.19
	1989-90	52.18	7.65	59.83
	TOTALS	350.10	174.25	524.35
325. IVEY GARRETT R	*1984-85	13.22	10.19	23.41
R409980 R-3809-032BA-08500-000	*1985-86	14.27	9.15	23.22
LT 1 BL 11 K F FIRST	*1986-87	10.47	5.55	16.02
	1987-88	11.55	4.77	16.42
	1988-89	12.05	3.50	15.55
	1989-90	13.05	1.91	14.96
	TOTALS	74.51	33.07	109.58

326. MALVORSEN JERRY A	*1983-84	72.13	63.11	135.24
X ROSSWORN WILLIAM A	*1984-85	120.55	92.82	213.37
R410479 R-3805-0325A-09900-000	*1985-86	127.70	83.01	210.71
KF FIRST LOT 2 FKF LOT 1 BLK 28	*1986-87	188.19	99.75	287.94
	1987-88	209.52	85.90	295.42
	1988-89	216.93	62.91	279.84
	1989-90	234.62	34.44	269.26
	TOTALS	1,169.84	521.94	1,691.78
327. PADDOCK THEODORE J	*1984-85	448.66	345.47	794.13
X CRAWFORD ALFON A	*1985-86	140.56	91.36	231.92
R611148 R-3805-0320A-00500-000	*1986-87	167.28	66.66	233.94
ORIGINAL & FOR VAC CEDAR ST LNK	1987-88	186.24	76.36	262.60
LOT 3 BLK 23	1988-89	2,013.07	583.00	2,596.87
	1989-90	208.74	30.62	239.36
	TOTALS	3,164.55	1,216.27	4,380.82
328. SNYDER WILLIAM S	*1984-85	32.16	24.76	56.92
R610536 R-3805-0320B-01800-000	*1985-86	34.15	22.21	56.36
K F RIVERSIDE LT 4 BLK 9	*1986-87	31.38	16.63	48.01
	1987-88	34.93	14.32	49.25
	1988-89	36.15	10.48	46.63
	1989-90	39.13	5.74	44.87
	TOTALS	207.90	94.14	302.04
329. ROGERS ROBERT & MARY J	*1983-84	84.25	74.98	159.23
R610645 R-3805-0320B-02800-000	*1984-85	93.73	72.17	165.90
K F RIVERSIDE RVT LOT 1 BLK 13	*1985-86	99.40	64.61	164.01
	*1986-87	135.93	72.04	207.97
	1987-88	151.33	62.05	213.38
	1988-89	156.67	45.43	202.10
	1989-90	169.58	24.87	194.45
	TOTALS	890.89	416.15	1,307.04
330. ROGERS ROBERT T & MARY J	*1983-84	22.72	19.54	42.26
R610814 R-3805-0320B-03500-000	*1984-85	321.00	247.17	568.17
RIVERSIDE LOTS 2 & 3 RVS LOT 1 BLK	*1985-86	340.36	221.23	561.59
17	*1986-87	230.01	121.92	351.93
	1987-88	256.08	105.00	361.08
	1988-89	265.14	76.89	342.03
	1989-90	287.00	42.09	329.09
	TOTALS	1,722.31	833.84	2,556.15
331. UNKNOWN OWNER	*1983-84	6.75	6.01	12.76
X	*1984-85	7.49	5.77	13.26
R786117 R-3805-0320B-04795-000	*1985-86	8.04	5.22	13.26
FOR NW4SW4 SEC 35 TWP 38 RNS 9 PER	*1986-87	10.47	5.35	15.82
STATE REMAPPING	1987-88	11.65	4.77	16.42
	1988-89	12.05	3.50	15.55
	1989-90	13.05	1.91	14.96
	TOTALS	69.50	32.73	102.23
332. HOUSER CLYDE E	*1983-84	23.95	21.31	45.26
X HOUSER JUNE HELEN	*1984-85	26.63	20.50	47.13
R630583 R-3805-0320C-03500-000	*1985-86	28.31	16.41	44.72
K F LARCSIDE LT 4 BLK 9	*1986-87	20.91	11.08	31.99
	1987-88	23.28	9.54	32.82
	1988-89	24.10	6.99	31.09
	1989-90	26.09	3.83	29.92
	TOTALS	173.27	91.66	264.93

333. REDFIELD DON C			
R422739 R-3809-033AA-00300-000	*1983-84	9.73	8.66
PUR NE4NE4 SEC 33 TWSHP 38 RNGE	*1984-85	10.85	8.36
9.0	*1985-86	10.06	6.54
	*1986-87	10.47	5.55
	1987-88	11.65	4.77
	1988-89	778.40	223.74
	1989-90	13.05	1.91
	TOTALS	844.21	261.53
			1,105.74
334. FRICKEY C H & RUTH M			
% WILLIAMS R D & P M	*1984-85	757.83	583.53
R415639 R-3809-033BA-09900-000	*1985-86	803.39	522.20
INDUSTRIAL EXCEPT ELY 4' OF LOT	*1986-87	836.60	443.40
58	1987-88	931.43	381.89
IND LOT BLK 11	1988-89	964.39	279.67
	1989-90	1,043.93	153.12
	TOTALS	5,337.57	2,363.81
			7,701.38
335. MORGAN EVELYN L			
% WILLIAMS R D & P M	*1984-85	684.25	526.87
R414812 R-3809-033BB-04100-000	*1985-86	700.40	455.27
EE BL 4 RAILROAD	*1986-87	729.34	386.56
	1987-88	812.00	332.91
	1988-89	476.04	138.06
	1989-90	546.87	80.21
	TOTALS	3,948.90	1,919.88
			5,868.78
336. JONES FRED JR & INEZ			
R415107 R-3809-033BB-08100-000	*1983-84	63.50	55.57
LT 5B BL 5 RAILROAD	*1984-85	106.14	81.72
	*1985-86	89.97	58.47
	*1986-87	93.69	49.66
	1987-88	104.30	42.77
	1988-89	100.27	29.08
	1989-90	108.53	15.92
	TOTALS	666.40	333.19
			999.59
337. FASSLER DENNIS			
% O CONNELL GENE DAVID	*1983-84	83.29	74.13
R611822 R-3809-033CA-05900-000	*1985-86	124.49	80.92
INDUSTRIAL POR LT 29&30 IND LOT	*1986-87	129.64	68.71
BLK 2 MOBILE HOME	1987-88	144.34	59.18
	1988-89	149.45	43.34
	1989-90	161.76	23.73
	TOTALS	792.97	350.01
			1,142.98
338. MC COY JAMES B TRUSTEE FOR			
% TEUSCHER WALLACE V	*1983-84	32.26	28.72
R786199 R-3809-035CB-02300-000	*1984-85	38.36	29.54
PUR NW4SW4 SEC 35 TWSHP 38 RNGE	*1985-86	36.53	23.75
9.0	*1986-87	34.09	18.07
	1987-88	11.76	4.82
	1988-89	12.44	3.61
	1989-90	15.82	2.03
	TOTALS	179.26	110.54
			289.80
339. CRAIN ROSETTA MAE			
R450489 R-3809-035DC-01300-000	*1983-84	573.97	510.83
PUR LT 63 & 64 FAIR ACRES 1ST	*1984-85	694.02	534.39
	*1985-86	800.92	520.60
	*1986-87	814.25	431.56
	1987-88	921.62	377.87
	1988-89	974.79	282.69
	1989-90	1,032.71	151.47
	TOTALS	5,612.28	2,809.41
			8,421.69

340. UNKNOWN OWNER	*1983-84	6.53	5.82	12.35
%	*1984-85	8.15	6.28	14.43
R766135 R-3809-00500-00200-000 0	*1985-86	5.68	5.64	14.32
FAIR ACRES 1ST FOR LT 8 4.2' STRIP	*1986-87	9.03	4.80	13.83
PER STATE REMAPPING	1987-88	10.11	4.14	14.25
	1988-89	10.74	3.12	13.86
	1989-90	11.47	1.68	13.15
	TOTALS	64.71	31.48	96.19
341. HANSEN EDITH	*1983-84	24.18	20.84	45.02
% DE HAY MARIE D	*1984-85	95.18	73.25	168.46
R458962 R-3811-00200-00500-000 0	*1985-86	82.76	52.56	135.32
LT 42 BLK 125 HWY 66 UN PLAT #4 K	*1986-87	130.46	69.14	199.60
F FOR ESTATES	1987-88	147.63	60.53	208.16
	1988-89	161.58	46.86	208.44
	1989-90	189.17	27.75	216.92
	TOTALS	830.96	350.96	1,181.92
342. SOMSEN B D & NANCY L	*1984-85	55.65	42.85	98.50
R459387 R-3811-00300-01200-000 0	*1985-86	65.32	42.46	107.78
KFFE LT 16 BLK 65 HWY 66 UNIT PLAT	*1986-87	68.46	36.28	104.74
#3	1987-88	75.35	30.89	106.24
	1988-89	81.66	23.73	105.39
	1989-90	85.74	12.57	98.31
	TOTALS	432.58	188.78	621.16
343. ALCOSER RICHARD & DOTTIE	*1984-85	49.85	38.39	88.24
R460174 R-3811-00400-02900-000 0	*1985-86	59.10	37.76	95.86
KFFE LT 4 BLK 27 HWY 66 UNIT PLAT	*1986-87	60.77	32.22	92.99
#2	1987-88	66.66	27.33	93.99
	1988-89	72.23	20.95	93.18
	1989-90	75.56	11.08	86.64
	TOTALS	383.17	167.73	550.90
344. CLARKE WILLIAM R JR	*1984-85	5.64	4.17	9.81
R461333 R-3811-00400-00700-000 0	*1985-86	229.36	149.08	378.44
KFFE LT 38 BLK 32 HWY 66 UNIT PLAT	*1986-87	240.66	127.55	368.21
#2	1987-88	265.66	108.93	374.59
	1988-89	291.59	84.56	376.15
	1989-90	308.82	45.30	354.12
	TOTALS	1,341.73	519.59	1,861.32
345. HARDING RICHARD	*1984-85	171.80	132.29	304.09
R461440 R-3811-00500-00500-000 0	*1985-86	208.94	135.81	344.75
KFFE LT 21 BLK 28 HWY 66 UNIT PLAT	*1986-87	221.00	117.14	338.14
#2	1987-88	247.57	101.50	349.07
	1988-89	272.59	79.05	351.64
	1989-90	287.59	42.19	329.78
	TOTALS	1,409.49	607.98	2,017.47
346. BOLES TROY E	*1983-84	40.24	35.81	76.05
% GOLDMUND JACQUELINE	*1984-85	45.27	34.86	80.13
R462537 R-3811-00500-00500-000 0	*1985-86	52.37	34.04	86.41
KFFE LT 10 BLK 35 HWY 66 UNIT PLAT	*1986-87	54.69	28.99	83.68
#2	1987-88	59.80	24.51	84.31
	1988-89	64.64	18.75	83.39
	1989-90	67.52	9.90	77.42
	TOTALS	384.53	186.86	571.39

347. BRUEGL VIOLET G
 R-3811-029D0-03400-001 2
 R453199 R-3811-029D0-03400-001 2
 AF FOR EST HWY 66 UNIT PLAT #2 LT
 C6 & 24 BLK 45 UND 1/3 INT

*1983-84	2.00	1.72	3.72
*1985-86	52.78	34.31	87.09
*1986-87	34.75	29.02	83.77
1987-88	59.18	24.26	83.44
1988-89	63.74	18.48	82.22
1989-90	66.77	9.79	76.98
TOTALS	299.22	117.58	416.80

348. RAMMO INV CORP
 CARSEL DEV CO
 R466313 R-3811-011A0-04700-000 0
 LT 33 BLK 121 HWY 66 UN PLAT #4 K
 F FOR ESTATES

*1983-84	33.40	29.73	63.13
*1984-85	38.24	29.45	67.69
*1985-86	43.71	28.41	72.12
*1986-87	45.50	24.12	69.62
1987-88	49.45	20.28	69.73
1988-89	53.16	15.42	68.58
1989-90	55.37	8.13	63.50
TOTALS	318.83	155.54	474.37

349. RAMMO INV CORP
 CARSEL DEV CO
 R455300 R-3811-011A0-04800-000 0
 LT 32 BLK 121 HWY 66 UN PLAT #4 K
 F FOR ESTATES

*1983-84	33.40	29.73	63.13
*1984-85	38.24	29.45	67.69
*1985-86	43.71	28.41	72.12
*1986-87	45.50	24.12	69.62
1987-88	49.45	20.28	69.73
1988-89	53.16	15.42	68.58
1989-90	31.07	4.55	35.62
TOTALS	294.53	151.96	446.49

350. WETHERN ROBERT V SR
 R-3811-011C0-00800-000 0
 R469746 R-3811-011C0-00800-000 0
 AF FOR EST HWY 66 UNIT PLAT #4 N2
 KFE LOT 7 BLK 19

*1983-84	122.49	109.01	231.50
*1984-85	116.64	89.81	206.45
*1985-86	140.72	91.47	232.19
*1986-87	148.52	78.72	227.24
1987-88	165.73	67.95	233.68
1988-89	181.94	52.77	234.71
1989-90	85.74	12.57	98.31
TOTALS	961.78	502.30	1,464.08

351. DAVENPORT D M & KAY M
 R459558 R-3811-015B0-00900-000 0
 KFFE HWY 66 UNIT PLAT #2 KFF LOT 3
 BLK 48

*1984-85	49.65	38.39	88.04
*1985-86	58.10	37.76	95.86
*1986-87	60.77	32.22	92.99
*1987-88	66.66	27.33	93.99
1988-89	72.23	20.95	93.18
1989-90	75.56	11.08	86.64
TOTALS	383.17	167.73	550.90

352. DORE E C & JEANNE M
 R458684 R-3811-016D0-01200-000 2
 KFFE LT 13 BLK 38 HWY 66 UNIT PLAT
 #2

*1983-84	35.47	31.57	67.04
*1984-85	43.23	33.29	76.52
*1985-86	49.27	32.02	81.29
*1986-87	51.08	27.08	78.16
1987-88	55.10	22.59	77.69
1988-89	59.25	17.19	76.44
1989-90	33.71	4.95	38.66
TOTALS	327.11	168.69	495.80

353. MEISUN F J & EDITH M
 R471300 R-3811-016D0-04600-000 2
 KFFE LT 5 BLK 60 HWY 66 UNIT PLAT
 #2

*1984-85	43.23	33.29	76.52
*1985-86	49.27	32.02	81.29
*1986-87	51.08	27.08	78.16
*1987-88	55.10	22.59	77.69
1988-89	59.25	17.19	76.44
1989-90	61.99	9.09	71.08
TOTALS	319.92	141.26	461.18

354. BROWN J A & BEVERLY H	*1984-85	43.23	33.23	76.52
R472009 R-3811-01600-05700-000 2	*1985-86	49.27	32.02	81.29
KFFE LT 39 BLK 45 HWY 66 UNIT PLAT #2	*1986-87	51.06	27.08	78.16
	1987-88	55.10	22.59	77.69
	1988-89	59.25	17.19	76.44
	1989-90	61.99	9.09	71.08
	TOTALS	319.92	141.25	461.18
355. GARNER RICHARD G	*1984-85	2.98	2.29	5.27
R803905 R-3811-01900-00700-000 0	*1985-86	2.58	1.67	4.25
POTENTIAL ADDITIONAL TAX LIABILITY	*1986-87	2.59	1.38	3.97
PUR NW4NW4 SEC 19 TWP 39 RING 11	1987-88	2.75	1.13	3.88
	1988-89	3.05	0.89	3.94
	1989-90	3.20	0.47	3.67
	TOTALS	17.15	7.63	24.98
356. RIDDLE MICHAEL J	*1984-85	57.34	44.15	101.49
R473339 R-3811-02100-00700-000 2	*1985-86	66.44	43.19	109.63
KFFE LT 70 BLK 45 HWY 66 UNIT PLAT #2	*1986-87	69.14	36.65	105.79
	1987-88	75.14	30.81	105.95
	1988-89	81.36	23.59	104.95
	1989-90	85.49	12.54	98.03
	TOTALS	434.91	150.93	625.84
357. PAQUIN R A & GAIL C	*1984-85	148.34	114.23	262.57
R487681 R-3907-02500-07100-000 0	*1985-86	160.35	104.36	264.91
KLAMATH RIVER ACS 1ST LT 5 BLK 11	*1986-87	169.69	89.94	259.63
	1987-88	181.07	74.24	255.31
	1988-89	162.43	47.11	209.54
	1989-90	171.13	25.10	198.23
	TOTALS	993.21	454.98	1,448.19
358. MILLER CLARKE P	*1983-84	317.29	282.39	599.68
X MURRIS ROBERT I	*1984-85	361.82	278.60	640.42
R494325 R-3908-00700-06300-000 0	*1985-86	224.42	145.88	370.30
PUR SENE4 SEC 7 TWSHP 39 RNGE 8.0	*1986-87	233.33	123.67	357.00
JVE 871-S 139-7 140-7 445-9	1987-88	212.51	87.13	299.64
	1988-89	285.95	82.92	368.87
	1989-90	330.37	46.46	378.83
	TOTALS	1,965.69	1,049.03	3,014.74
359. ROBERTS ALVA G	*1983-84	51.36	44.71	96.07
R491202 R-3908-00800-00900-000 0	*1984-85	115.27	89.22	205.09
ELY 465F UF E25252SW49W4 SEC 8	*1985-86	125.50	81.57	207.07
TWSHP 39 RNGE 8.0	*1986-87	132.35	70.15	202.50
	1987-88	140.87	57.73	198.62
	1988-89	227.39	65.95	293.34
	1989-90	240.05	35.21	275.26
	TOTALS	1,033.39	444.58	1,477.93
360. HENDRICKS FLOSSIE N	*1983-84	33.74	25.12	62.86
X DAVIS J F & WILMA J	*1984-85	114.13	87.88	202.01
R496396 R-3908-01300-00400-000 0	*1985-86	109.93	71.46	181.39
PUR NE4SE4 SEC 13 TWSHP 39 RNGE 8.0	*1986-87	115.27	61.09	176.36
	1987-88	129.43	53.07	182.50
	1988-89	66.13	19.18	85.31
	1989-90	70.61	10.33	81.20
	TOTALS	639.44	332.19	971.63

361. HENDRICKS FLOSSIE A	*1985-84	101.96	88.29	190.25
X DAVIS J F & WILMA J	*1984-85	306.49	236.00	542.49
R496403 R-3908-013DA-00500-000	*1985-86	295.16	191.86	487.04
POR NE4SE4 SEC 13 TWSHP 39 RNGE	*1986-87	309.48	164.02	473.50
8.0	1987-88	347.51	142.48	489.99
	1988-89	298.72	86.64	385.36
	1989-90	319.86	46.91	366.77
	TOTALS	1,979.20	956.20	2,935.40
362. DAVIS HOWARD L	*1984-85	48.29	37.19	85.48
X303173 R-3908-036DC-01600-000	*1985-86	52.92	34.41	87.33
LT 7 & 8 BK 2 MIDLAND END ADD	1986-87	56.20	29.79	85.99
	1987-88	75.53	30.97	106.52
	1988-89	83.82	24.30	108.12
	1989-90	88.82	13.03	101.85
	TOTALS	405.60	169.69	575.29
363. BASIN VIEW DEVELOPMENT	*1984-85	7.32	5.64	12.96
X BOWKER W ALAN	*1985-86	8.00	5.21	13.21
R794448 R-3909-001AD-01699-000	*1986-87	7.73	4.10	11.83
PER STATE REMAPPING	1987-88	9.50	3.89	13.39
	1988-89	10.42	3.02	13.44
	1989-90	11.01	1.62	12.63
	TOTALS	53.98	23.48	77.46
364. UNKNOWN OWNER	*1984-85	7.32	5.64	12.96
X	*1985-86	8.00	5.21	13.21
R794457 R-3909-001CD-00399-000	*1986-87	8.43	4.47	12.90
PER STATE REMAPPING	1987-88	9.50	3.89	13.39
	1988-89	10.42	3.02	13.44
	1989-90	11.01	1.62	12.63
	TOTALS	54.68	23.85	78.53
365. UNKNOWN OWNER	*1984-85	7.32	5.64	12.96
X	*1985-86	8.00	5.21	13.21
R803301 R-3909-001DA-03000-000	*1986-87	8.43	4.47	12.90
PER STATE REMAPPING	1987-88	9.50	3.89	13.39
	1988-89	10.42	3.02	13.44
	1989-90	11.01	1.62	12.63
	TOTALS	54.68	23.85	78.53
366. UNKNOWN OWNER	*1984-85	7.32	5.64	12.96
X	*1985-86	8.00	5.21	13.21
R794466 R-3909-001DD-01000-000	*1986-87	8.43	4.47	12.90
PER STATE REMAPPING	1987-88	9.50	3.89	13.39
	1988-89	10.42	3.02	13.44
	1989-90	11.01	1.62	12.63
	TOTALS	54.68	23.85	78.53
367. UNKNOWN OWNER	*1984-85	8.15	6.28	14.43
X	*1985-86	8.66	5.64	14.32
R794929 R-3909-00288-06400-000	*1986-87	9.03	4.80	13.83
LOTS 1 & 2 BLK 8 PLEASANT VIEW	1987-88	10.11	4.14	14.25
TRACTS PER STATE REMAPPING	1988-89	10.74	3.12	13.86
	1989-90	11.47	1.68	13.15
	TOTALS	58.18	25.66	83.84

358. MC KEE FLORENCE CHESTER R518443 R-3909-002CA-09400-000 @ FOR WE LT 16 N2 VAD ALLEY GIENERS ADJ TRS	*1983-84	529.48	471.24	1,000.72
	*1984-85	636.01	469.73	1,125.74
	*1985-86	731.17	475.27	1,206.44
	*1986-87	734.73	389.41	1,124.14
	1987-88	769.95	315.69	1,085.64
	1988-89	811.25	235.21	1,046.27
1989-90	865.81	126.98	592.79	
TOTALS	5,078.21	2,503.53	7,581.74	
359. UNKNOWN OWNER	*1984-85	8.15	6.28	14.43
	*1985-86	8.68	5.64	14.32
	*1986-87	9.03	4.80	13.83
	1987-88	10.11	4.14	14.25
	1988-89	10.74	3.12	13.86
	1989-90	11.47	1.68	13.15
TOTALS	58.18	25.66	83.84	
370. JACKSON MARY LOUISE R526782 R-3909-003CA-02400-000 @ N 60' LT 5 (NO STR DED) PER STATE REMAPPING	*1983-84	300.27	267.24	567.51
	*1984-85	440.16	336.92	779.08
	*1985-86	450.42	292.78	743.20
	*1986-87	449.51	238.25	687.76
	1987-88	440.92	180.70	621.70
	1988-89	463.02	134.28	597.30
1989-90	487.07	71.44	558.51	
TOTALS	3,031.37	1,523.69	4,555.06	
371. CERTIFIED MORTGAGE CO & TRENDWEST DEVELOPMENT CORP R526988 R-3909-003CA-04300-000 @ ELY 50' LT 21 BLK 1 ALT ACS 1ST ADD	*1984-85	355.15	273.46	628.61
	*1985-86	354.05	230.13	584.18
	*1986-87	348.06	184.47	532.53
	1987-88	533.74	218.63	752.37
	1988-89	561.85	162.93	724.78
	1989-90	592.43	86.88	679.31
TOTALS	2,745.28	1,156.70	3,901.98	
372. PATTON JAMES H & RANSOM WILLIAM C R530731 R-3909-004AA-01800-000 @ LTS 1 & 2 BLK 3 K F 6TH ST ADD & 1/2 VAD ALLEY ADJ	*1984-85	94.71	70.09	164.80
	*1985-86	301.20	193.78	495.98
	*1986-87	313.65	166.24	479.89
	1987-88	349.20	143.17	492.37
	1988-89	361.56	104.66	466.22
	1989-90	391.38	37.40	428.78
TOTALS	1,811.70	737.54	2,549.24	
373. BROWN W N & WANDA R530526 R-3909-004AA-03900-000 @ SUB DIV TRS 803 ENTERPRISE TRS LT 13	*1983-84	537.44	478.32	1,015.76
	*1984-85	329.97	254.07	584.04
	*1985-86	383.53	249.30	632.83
	*1986-87	403.51	213.67	617.18
	1987-88	560.58	229.84	790.42
	1988-89	560.42	166.32	726.74
1989-90	628.28	92.15	720.43	
TOTALS	3,423.73	1,685.87	5,109.60	
374. BROWN W N & WANDA R530535 R-3909-004AA-04000-000 @ SUB DIV TRS 803 ENTERPRISE TRS LT 14	*1983-84	412.58	367.20	779.78
	*1984-85	401.11	308.86	709.97
	*1985-86	425.29	276.43	701.72
	*1986-87	442.87	234.72	677.59
	1987-88	493.06	202.15	695.21
	1988-89	510.50	146.04	656.54
1989-90	552.61	81.06	633.67	
TOTALS	3,238.02	1,618.46	4,856.48	

375. UNKNOWN OWNER	*1984-85	6.80	5.24	12.04
%	*1985-86	7.21	4.69	11.90
R796302 R-3909-005CB-00100-000 0	*1986-87	7.71	4.09	11.80
PER STATE REMAPPING	1987-88	8.77	3.60	12.37
	1988-89	9.05	2.63	11.68
	1989-90	9.35	1.37	10.72
	TOTALS	48.89	21.62	70.51
376. KLAMATH SPORTSMANS ASSOC	*1984-85	6.80	5.24	12.04
% ROBIN PAUL	*1985-86	6.62	4.20	10.92
R533729 R-3909-005CC-00500-000 0	*1986-87	7.08	3.73	10.83
POR SW4SW4 SEC 5 TWSHP 39 RINGE 9.0	1987-88	8.05	3.20	11.35
	1988-89	9.05	2.63	11.68
	1989-90	9.35	1.37	10.72
	TOTALS	46.95	20.59	67.54
377. UNKNOWN OWNER	*1984-85	6.80	5.24	12.04
%	*1985-86	7.21	4.69	11.90
R796311 R-3909-005CC-00600-000 0	*1986-87	7.71	4.09	11.80
PER STATE REMAPPING	1987-88	8.77	3.60	12.37
	1988-89	9.05	2.63	11.68
	1989-90	9.35	1.37	10.72
	TOTALS	48.89	21.62	70.51
378. UNKNOWN OWNER	*1984-85	6.80	5.24	12.04
%	*1985-86	7.21	4.69	11.90
R796213 R-3909-00700-01199-000 0	*1986-87	7.71	4.09	11.80
POR SESE4NE4 PER STATE REMAPPING	1987-88	8.77	3.60	12.37
SEC 7 TWP 39 RING 9	1988-89	9.05	2.63	11.68
	1989-90	9.35	1.37	10.72
	TOTALS	48.89	21.62	70.51
379. CEDARLEAF TERRY D	*1983-84	529.16	470.50	1,000.18
R537360 R-3909-007CA-06200-000 2	*1984-85	676.17	522.20	1,200.37
LT 11 & 12 BLK 2 LENOX	*1985-86	744.04	483.63	1,227.67
	*1986-87	809.78	429.13	1,238.96
	1987-88	893.00	366.12	1,259.12
	1988-89	472.90	137.13	610.03
	1989-90	555.65	81.50	637.15
	TOTALS	4,682.70	2,490.72	7,173.42
380. BAILEY FARON L	*1983-84	472.17	420.24	892.41
% BIRDWELL JOE T & DORIS R	*1984-85	595.83	458.79	1,054.62
R537752 R-3909-007CB-00100-000 2	*1985-86	574.65	388.63	963.50
LT 1-6 BLK 10 STEWART	*1986-87	647.40	343.12	990.52
	1987-88	713.53	292.71	1,006.64
	1988-89	515.23	149.41	664.64
	1989-90	571.68	63.85	635.53
	TOTALS	4,111.09	2,134.77	6,245.86
381. CHAVEZ PHOEBE	*1983-84	41.82	37.22	79.04
R538092 R-3909-007CB-04700-000 2	*1984-85	53.54	41.22	94.76
STEWART LT 24 BLK 7	*1985-86	53.46	34.75	88.21
	*1986-87	58.18	30.24	89.02
	1987-88	64.15	26.50	90.45
	1988-89	49.78	14.43	64.21
	1989-90	55.23	6.10	63.33
	TOTALS	376.15	192.65	569.02

382. WEBB M & TERESA ANN R538118 R-3929-007CB-0400-000 LT 22 & 23 BLK 7 STEWART	*1984-85	85.69	65.96	151.67
	*1985-86	83.53	55.61	141.16
	*1986-87	93.13	49.36	142.49
	1987-88	102.70	42.11	144.81
	1988-89	1,762.82	511.23	2,274.05
	1989-90	110.47	16.20	126.67
TOTALS	2,240.36	740.49	2,980.85	
383. WEBB M & TERESA ANN R538118 R-3929-007CB-0400-000 STEWART LT 21 BLK 7	*1984-85	53.54	41.22	94.76
	*1985-86	53.46	34.75	88.21
	*1986-87	58.18	30.84	89.02
	1987-88	64.15	26.30	90.45
	1988-89	876.77	254.27	1,131.04
	1989-90	55.23	8.10	63.33
TOTALS	1,161.33	395.48	1,556.81	
384. WEBB M & TERESA ANN R538243 R-3929-007CB-0600-000 STEWART LT 7 BLK 7	*1983-84	18.18	15.63	33.81
	*1984-85	639.31	492.43	1,131.74
	*1985-86	53.46	34.75	88.21
	*1986-87	58.18	30.84	89.02
	1987-88	64.15	26.30	90.45
	1988-89	1,548.59	449.09	1,997.68
1989-90	120.14	17.62	137.76	
TOTALS	2,302.21	1,066.66	3,368.87	
385. CHAVEZ PHOEBE R538270 R-3929-007CB-06500-000 STEWART LT 4 BLK 7	*1983-84	239.46	213.12	452.58
	*1984-85	301.89	232.46	534.35
	*1985-86	301.53	196.00	497.53
	*1986-87	328.18	173.94	502.12
	1987-88	361.90	148.38	510.28
	1988-89	229.24	66.48	295.72
1989-90	254.37	37.31	291.68	
TOTALS	2,016.37	1,067.69	3,084.26	
386. WOODCOCK DALE & BRILL RUNDH R796330 R-3929-010AB-0319-000 PER STATE REMAPPING S 4.5 FT N2W2 LOT 2 BLK 6 SEC 10 TWP 39 ANG 9	*1984-85	8.15	6.28	14.43
	*1985-86	8.68	5.64	14.32
	*1986-87	9.03	4.80	13.83
	1987-88	10.11	4.14	14.25
	1988-89	10.74	3.12	13.86
	1989-90	11.47	1.68	13.15
TOTALS	58.18	25.66	83.84	
387. UNKNOWN OWNER R796339 R-3929-010AL-0110-000 PER STATE REMAPPING S 10' BLK 8 LESS BIRCH ST	*1984-85	8.15	6.28	14.43
	*1985-86	8.68	5.64	14.32
	*1986-87	9.03	4.80	13.83
	1987-88	10.11	4.14	14.25
	1988-89	10.74	3.12	13.86
	1989-90	11.47	1.68	13.15
TOTALS	58.18	25.66	83.84	
388. KIMBUL DELBERT LEE R544227 R-3929-010LD-0500-000 CASITAS LT 67	*1983-84	370.28	329.55	699.83
	*1984-85	490.01	377.30	867.31
	*1985-86	477.94	310.66	788.60
	*1986-87	494.77	262.23	757.00
	1987-88	558.78	229.10	787.88
	1988-89	560.14	162.44	722.58
1989-90	590.60	86.62	677.22	
TOTALS	3,542.52	1,757.90	5,300.42	

389. UNKNOWN OWNER	*1984-85	8.15	6.28	14.43
%	*1985-86	8.68	5.64	14.32
R796375 R-3909-010DA-06000-000 0	*1986-87	9.03	4.80	13.83
PER STATE REMAPPING	1987-88	10.11	4.14	14.25
	1988-89	10.74	3.12	13.86
	1989-90	11.47	1.68	13.15
	TOTALS	58.18	25.66	83.84

390. UNKNOWN OWNER	*1984-85	8.15	6.28	14.43
%	*1985-86	8.68	5.64	14.32
R796348 R-3909-010DD-00400-000 0	*1986-87	9.03	4.80	13.83
PER STATE REMAPPING	1987-88	10.11	4.14	14.25
	1988-89	10.74	3.12	13.86
	1989-90	11.47	1.68	13.15
	TOTALS	58.18	25.66	83.84

391. UNKNOWN OWNER	*1984-85	8.15	6.28	14.43
%	*1985-86	8.68	5.64	14.32
R796357 R-3909-011AB-00199-000 0	*1986-87	9.03	4.80	13.83
PER STATE REMAPPING	1987-88	10.11	4.14	14.25
	1988-89	10.74	3.12	13.86
	1989-90	11.47	1.68	13.15
	TOTALS	58.18	25.66	83.84

392. UNKNOWN OWNER	*1984-85	8.15	6.28	14.43
%	*1985-86	8.68	5.64	14.32
R797294 R-3909-011DC-10000-000 0	*1986-87	9.03	4.80	13.83
PER STATE REMAPPING	1987-88	10.11	4.14	14.25
	1988-89	10.74	3.12	13.86
	1989-90	11.47	1.68	13.15
	TOTALS	58.18	25.66	83.84

393. PERRY FRANK	*1984-85	8.15	6.28	14.43
% DAY LLOYD	*1985-86	8.68	5.64	14.32
R796204 R-3909-011DD-02700-000 0	*1986-87	9.03	4.80	13.83
1 FOOT STRIP PER STATE REMAPPING	1987-88	10.11	4.14	14.25
	1988-89	10.74	3.12	13.86
	1989-90	11.47	1.68	13.15
	TOTALS	58.18	25.66	83.84

394. UNKNOWN OWNER	*1984-85	11.12	8.57	19.69
%	*1985-86	10.40	6.77	17.17
R794974 R-3909-013BB-03100-000 0	*1986-87	10.67	5.66	16.33
PLAT PER STATE REMAPPING	1987-88	11.76	4.82	16.58
	1988-89	12.44	3.61	16.05
	1989-90	13.82	2.03	15.85
	TOTALS	70.21	31.46	101.67

395. UNKNOWN OWNER	*1984-85	11.12	8.57	19.69
%	*1985-86	10.40	6.77	17.17
R794965 R-3909-013BB-03300-000 0	*1986-87	10.67	5.66	16.33
PLAT PER STATE REMAPPING	1987-88	11.76	4.82	16.58
	1988-89	12.44	3.61	16.05
	1989-90	13.82	2.03	15.85
	TOTALS	70.21	31.46	101.67

396. UNKNOWN OWNER			
%			
R795018	R-3909-015AB-01599-000	0	
PER STATE REMAPPING FOR NW4NE4 SEC 15 TWP 39 RNG 9			
	*1984-85	8.15	6.28
	*1985-86	8.68	5.64
	*1986-87	9.03	4.80
	1987-88	10.11	4.14
	1988-89	10.74	3.12
	1989-90	11.47	1.68
	TOTALS	58.18	25.66
			83.84
397. UNKNOWN OWNER			
%			
R795036	R-3909-015AB-02500-000	0	
PER STATE REMAPPING FOR NW4NE4 SEC 15 TWP 39 RNG 9			
	*1984-85	8.15	6.28
	*1985-86	8.68	5.64
	*1986-87	9.03	4.80
	1987-88	10.11	4.14
	1988-89	10.74	3.12
	1989-90	11.47	1.68
	TOTALS	58.18	25.66
			83.84
398. UNKNOWN OWNER			
%			
R795072	R-3909-015BA-00300-000	0	
PER STATE REMAPPING			
	*1984-85	8.15	6.28
	*1985-86	8.68	5.64
	*1986-87	9.03	4.80
	1987-88	10.11	4.14
	1988-89	10.74	3.12
	1989-90	11.47	1.68
	TOTALS	58.18	25.66
			83.84
399. UNKNOWN OWNER			
%			
R795081	R-3909-015BB-00199-000	0	
PER STATE REMAPPING			
	*1984-85	8.15	6.28
	*1985-86	8.68	5.64
	*1986-87	9.03	4.80
	1987-88	10.11	4.14
	1988-89	10.74	3.12
	1989-90	11.47	1.68
	TOTALS	58.18	25.66
			83.84
400. UNKNOWN OWNER			
%			
R795090	R-3909-015D0-00799-000	0	
PER STATE REMAPPING FOR W2NW4SE4 SEC 15 TWP 39 RNG 9			
	*1984-85	8.15	6.28
	*1985-86	8.68	5.64
	*1986-87	9.03	4.80
	1987-88	10.11	4.14
	1988-89	10.74	3.12
	1989-90	11.47	1.68
	TOTALS	58.18	25.66
			83.84
401. UNKNOWN OWNER			
%			
R795107	R-3909-01600-00699-000	1	
FROM M73-2485 PER STATE REMAPPING			
	*1984-85	7.04	5.42
	*1985-86	7.73	5.02
	*1986-87	8.21	4.35
	1987-88	9.19	3.76
	1988-89	10.11	2.94
	1989-90	10.69	1.57
	TOTALS	52.97	23.06
			76.03
402. UNKNOWN OWNER			
%			
R795198	R-3909-02300-00501-000		
PER STATE REMAPPING			
	*1984-85	7.91	6.09
	*1985-86	8.46	5.50
	*1986-87	8.86	4.70
	1987-88	9.86	4.05
	1988-89	10.49	3.05
	1989-90	11.21	1.65
	TOTALS	56.79	25.04
			81.83

403. UNKNOWN OWNER

* R798292 R-3910-03300-00500-000
PER STATE REMAPPING

*1984-85	5.50	4.47	10.57
*1985-86	6.37	4.14	10.51
*1986-87	8.26	4.39	12.65
1987-88	3.23	3.79	13.04
1988-89	10.17	2.94	13.11
1989-90	10.75	1.56	12.33
TOTALS	50.60	21.31	71.91

404. UNKNOWN OWNER

* R798293 R-3910-00600-01400-000
PER STATE REMAPPING

*1984-85	7.32	5.64	12.96
*1985-86	8.00	5.21	13.21
*1986-87	8.43	4.47	12.90
1987-88	9.50	3.89	13.39
1988-89	10.42	3.02	13.44
1989-90	11.01	1.62	12.63
TOTALS	54.68	23.85	78.53

405. UNKNOWN OWNER

* R798346 R-3910-00788-00200-000
PER STATE REMAPPING

*1984-85	7.32	5.64	12.96
*1985-86	8.00	5.21	13.21
*1986-87	8.43	4.47	12.90
1987-88	9.50	3.89	13.39
1988-89	10.42	3.02	13.44
1989-90	11.01	1.62	12.63
TOTALS	54.68	23.85	78.53

406. UNKNOWN OWNER

* R798337 R-3910-00780-01100-000
PER STATE REMAPPING

*1984-85	7.32	5.64	12.96
*1985-86	8.00	5.21	13.21
*1986-87	8.43	4.47	12.90
1987-88	9.50	3.89	13.39
1988-89	10.42	3.02	13.44
1989-90	11.01	1.62	12.63
TOTALS	54.68	23.85	78.53

407. UNKNOWN OWNER

* R798328 R-3910-00780-00100-000
PER STATE REMAPPING

*1984-85	7.32	5.64	12.96
*1985-86	8.00	5.21	13.21
*1986-87	8.43	4.47	12.90
1987-88	9.50	3.89	13.39
1988-89	10.42	3.02	13.44
1989-90	11.01	1.62	12.63
TOTALS	54.68	23.85	78.53

408. UNKNOWN OWNER

* R798364 R-3910-00700-00200-000
ENTERPRISE IRRIG CANAL PER STATE
REMAPPING

*1984-85	7.32	5.64	12.96
*1985-86	8.00	5.21	13.21
*1986-87	8.43	4.47	12.90
1987-88	9.50	3.89	13.39
1988-89	10.42	3.02	13.44
1989-90	11.01	1.62	12.63
TOTALS	54.68	23.85	78.53

409. UNKNOWN OWNER

* R798355 R-3910-00700-01500-000
PER STATE REMAPPING

*1984-85	7.32	5.64	12.96
*1985-86	8.00	5.21	13.21
*1986-87	8.43	4.47	12.90
1987-88	9.50	3.89	13.39
1988-89	10.42	3.02	13.44
1989-90	11.01	1.62	12.63
TOTALS	54.68	23.85	78.53

410. UNKNOWN OWNER

R798417 R-3910-00500-01300-000 E
PUR SE4NW4 SEC 9 TWP 39 RNG 10 PER
STATE REMAPPING

*1984-85	7.99	6.16	14.15
*1985-86	8.75	5.69	14.44
*1986-87	9.31	4.53	14.24
1987-88	10.35	4.24	14.59
1988-89	11.27	3.27	14.54
1989-90	11.81	1.74	13.55
TOTALS	59.48	26.03	85.51

411. UNKNOWN OWNER

R798426 R-3910-00500-03300-000 W
PUR SE4NW4 SEC 9 TWP 39 RNG 10 PER
STATE REMAPPING

*1984-85	5.76	4.44	10.20
*1985-86	6.32	4.10	10.42
*1986-87	6.71	3.56	10.27
1987-88	7.56	3.10	10.66
1988-89	8.37	2.43	10.80
1989-90	8.89	1.30	10.19
TOTALS	43.61	18.93	62.54

412. UNKNOWN OWNER

R798444 R-3910-00500-01000-000 E
PUR NW4SE4 SEC 9 TWP 39 RNG 10 PER
STATE REMAPPING

*1984-85	7.99	6.16	14.15
*1985-86	8.75	5.69	14.44
*1986-87	9.31	4.53	14.24
1987-88	10.35	4.24	14.59
1988-89	11.27	3.27	14.54
1989-90	11.81	1.74	13.55
TOTALS	59.48	26.03	85.51

413. UNKNOWN OWNER

R798453 R-3910-01500-01799-000 W
PUR NE4SW4 SEC 15 TWP 39 RNG 10
PER STATE REMAPPING

*1984-85	5.76	4.44	10.20
*1985-86	6.32	4.10	10.42
*1986-87	6.71	3.56	10.27
1987-88	7.56	3.10	10.66
1988-89	8.37	2.43	10.80
1989-90	8.89	1.30	10.19
TOTALS	43.61	18.93	62.54

414. MILYARD G D & BETTY J E:AL

R398222 R-3910-01000-01000-000 W
PUR SE4NW4 SEC 18 TWSHP 39 RNGE
10.0

*1984-85	155.43	119.68	275.11
*1985-86	162.75	105.79	268.54
*1986-87	168.68	89.40	258.08
1987-88	172.92	70.89	243.81
1988-89	182.52	52.93	235.45
1989-90	192.69	28.26	220.95
TOTALS	1,034.99	466.95	1,501.94

415. UNKNOWN OWNER

R798462 R-3910-01900-00000-000 W
PUR SEC 19 TWP 39 RNG 10 PER STATE
REMAPPING

*1984-85	7.08	5.46	12.54
*1985-86	7.78	5.06	12.84
*1986-87	8.26	4.39	12.65
1987-88	9.25	3.79	13.04
1988-89	10.17	2.94	13.11
1989-90	10.75	1.58	12.33
TOTALS	53.29	23.22	76.51

416. UNKNOWN OWNER

R798550 R-3910-03000-01000-000 W
PUR NE4SW4 SEC 30 TWP 39 RNG 10
PER STATE REMAPPING

*1984-85	7.08	5.46	12.54
*1985-86	7.78	5.06	12.84
*1986-87	8.26	4.39	12.65
1987-88	9.25	3.79	13.04
1988-89	10.17	2.94	13.11
1989-90	10.75	1.58	12.33
TOTALS	53.29	23.22	76.51

417. UNKNOWN OWNER			
%	*1984-85	7.75	5.97
R805481 R-3911-009DA-01790-000 0	*1985-86	8.44	5.49
PER STATE REMAPPING	*1986-87	9.08	4.82
	1987-88	9.96	4.08
	1988-89	10.65	3.09
	1989-90	11.26	1.65
	TOTALS	57.14	25.10
418. UNKNOWN OWNER			
%	*1984-85	7.75	5.97
R805490 R-3911-010BC-00300-000 0	*1985-86	8.44	5.49
PER STATE REMAPPING	*1986-87	9.08	4.82
	1987-88	9.96	4.08
	1988-89	10.65	3.09
	1989-90	11.26	1.65
	TOTALS	57.14	25.10
419. HOLT WAYNE M			
R506035 R-3911-010CA-00300-000 0	*1984-85	100.15	74.14
BON NOT PLAT FOR NE4SW4 LY N BK 22	*1985-86	322.76	209.79
1ST ADD SEC 10 TWSHP 39 RNGE 11.0	*1986-87	162.72	86.24
	1987-88	179.01	73.38
	1988-89	191.84	55.63
	1989-90	202.46	29.70
	TOTALS	1,158.94	528.88
420. JACKSON SHARON MERLE			
R606213 R-3911-010CA-04400-000 0	*1983-84	59.24	52.73
SUNSHINE FIRST LOT 12 BLK 14	*1984-85	82.87	63.81
	*1985-86	97.47	63.35
	*1986-87	63.32	33.56
	1987-88	94.63	38.80
	1988-89	124.61	36.14
	1989-90	152.74	22.41
	TOTALS	674.88	310.80
421. UNKNOWN OWNER			
%	*1984-85	7.75	5.97
R805506 R-3911-010CA-06200-000 0	*1985-86	8.44	5.49
PER STATE REMAPPING	*1986-87	9.08	4.82
	1987-88	9.96	4.08
	1988-89	10.65	3.09
	1989-90	11.26	1.65
	TOTALS	57.14	25.10
422. LANGELL ANNE E			
% WEISER IRWIN	*1984-85	54.81	41.55
R606801 R-3911-010CB-01900-000 0	*1985-86	99.47	64.65
GRANDVIEW LTS 5 & 6 BLK 60	*1986-87	72.32	38.33
	1987-88	79.56	32.62
	1988-89	85.26	24.72
	1989-90	89.97	13.20
	TOTALS	481.39	215.07
423. BROWN JOHN			
R607445 R-3911-010CD-00800-000 0	*1984-85	11.29	8.70
E 10 FT OF W 75 FT LTS 1 2 BON	*1985-86	12.30	8.00
ORIGINAL LOT BLK 4	*1986-87	9.08	4.82
	1987-88	9.96	4.08
	1988-89	10.65	3.09
	1989-90	11.26	1.65
	TOTALS	64.54	30.34

424. UNKNOWN OWNER

R805533 R-3911-01000-00199-000	*1984-85	7.75		
PER STATE REMAPPING	*1985-86	8.44	5.97	13.72
	*1986-87	9.08	5.49	13.93
	1987-88	9.96	4.82	13.90
	1988-89	10.65	4.08	14.04
	1989-90	11.26	3.09	13.74
TOTALS		57.14	25.10	82.24

425. BLACK DAVID E ETAL
 R114628 R-3913-00200-00200-000
 W 330 FT OF E 495 FT IN LOT 1 SEC
 2 TWSHP 39 RNGE 13.0

	*1984-85	166.02	127.83	293.85
	*1985-86	142.10	92.36	234.46
	*1986-87	150.00	79.50	229.50
	1987-88	167.40	68.63	236.03
	1988-89	183.80	53.31	237.11
	1989-90	193.65	28.41	222.06
TOTALS		1,002.97	450.04	1,453.01

426. UNITED LAND & DEV CO
 X ARCHER GEORGE J
 R119286 R-3915-02500-00800-000
 NENESE4NW4 SEC 25 TWSHP 39 RNGE
 15.0

	*1983-84	12.07	10.75	22.82
	*1984-85	29.04	22.35	51.39
	*1985-86	31.79	20.67	52.46
	*1986-87	33.78	17.91	51.69
	1987-88	38.11	15.63	53.74
	1988-89	42.22	12.25	54.47
	1989-90	44.66	6.55	51.21
TOTALS		231.67	106.11	337.78

427. WILEY STUART B & CAROL J
 R623819 R-4008-01700-00900-000
 S2W2SE4SW4 SEC 17 TWSHP 40 RNGE
 8.0

	*1983-84	206.14	185.25	393.39
	*1984-85	242.12	186.44	428.56
	*1985-86	263.85	171.51	435.36
	*1986-87	279.26	148.01	427.27
	1987-88	298.47	122.38	420.85
	1988-89	144.91	42.03	186.94
	1989-90	152.67	22.39	175.06
TOTALS		1,589.42	878.01	2,467.43

428. KLAMATH COUNTY
 X CEDAR TRAILS ACCESS
 R624113 R-4008-02080-00900-000
 CEDAR TRAILS POR LT 5 BLK 5

	*1983-84	66.09	58.83	124.92
	*1984-85	15.00	11.55	26.55
	*1985-86	15.00	9.75	24.75
	*1986-87	15.00	7.95	22.95
	1987-88	15.00	6.15	21.15
	1988-89	15.00	4.35	19.35
	1989-90	15.00	2.19	17.19
TOTALS		156.09	100.77	256.86

429. CEDAR TRAILS LAND DEV CO
 X BROWN L A & BARBARA K
 R624596 R-4008-02080-04000-000
 CEDAR TRAILS E2 LOT 11 CED LOT BLK
 3

	*1983-84	148.99	132.61	281.60
	*1984-85	194.69	149.91	344.60
	*1985-86	212.66	138.24	350.90
	*1986-87	222.95	118.17	341.12
	1987-88	238.11	97.62	335.73
	1988-89	228.73	66.33	295.06
	1989-90	241.19	33.37	276.56
TOTALS		1,487.32	738.25	2,225.57

430. DENAULT OSCAR A & LOUISE G
 X ANDRIEU REGIS
 R798729 R-4009-00000-04400-001
 MINERAL RIGHTS PER STATE REMAPPING


	*1984-85	5.68	4.38	10.06
	*1985-86	6.23	4.04	10.27
	*1986-87	6.62	3.51	10.13
	1987-88	7.47	3.07	10.54
	1988-89	8.28	2.40	10.68
	1989-90	8.79	1.29	10.08
TOTALS		43.07	18.69	61.76

431. EDWARDS WILBUR & JO ANN R798747 R-4009-00000-00300-001 0 75% MINERAL RIGHTS ONLY PER STATE REMAPPING	*1984-85	5.68	4.38	10.06
	*1985-86	6.23	4.04	10.27
	*1986-87	6.62	3.51	10.13
	1987-88	7.47	3.07	10.54
	1988-89	8.28	2.40	10.68
	1989-90	8.79	1.29	10.08
TOTALS	43.07	18.69	61.76	
432. EDWARDS WILBUR & JO ANN R798708 R-4009-00000-00300-001 0 75% MINERAL RIGHTS ONLY PER STATE REMAPPING	*1984-85	5.68	4.38	10.06
	*1985-86	6.23	4.04	10.27
	*1986-87	6.62	3.51	10.13
	1987-88	7.47	3.07	10.54
	1988-89	8.28	2.40	10.68
	1989-90	8.79	1.29	10.08
TOTALS	43.07	18.69	61.76	
433. UNKNOWN OWNER % R798523 R-4009-00600-01100-000 1 PER STATE REMAPPING	*1984-85	7.08	5.46	12.54
	*1985-86	7.78	5.06	12.84
	*1986-87	8.26	4.39	12.65
	1987-88	9.25	3.79	13.04
	1988-89	10.17	2.94	13.11
	1989-90	10.75	1.58	12.33
TOTALS	53.29	23.22	76.51	
434. UNKNOWN OWNER % R798541 R-4009-00900-00700-000 1 FOR SEC 9 TWP 40 RNG 9 PER STATE REMAPPING	*1984-85	7.08	5.46	12.54
	*1985-86	7.78	5.06	12.84
	*1986-87	8.26	4.39	12.65
	1987-88	9.25	3.79	13.04
	1988-89	10.17	2.94	13.11
	1989-90	10.75	1.58	12.33
TOTALS	53.29	23.22	76.51	
435. UNKNOWN OWNER % R502313 R-4010-00500-01699-000 1 NE 1/4 CANAL LY IN THE SW 1/4 SEC 3 TWP 40 RNG 10 PER STATE REMAPPING	*1984-85	7.08	5.46	12.54
	*1985-86	7.78	5.06	12.84
	*1986-87	8.26	4.39	12.65
	1987-88	9.25	3.79	13.04
	1988-89	10.17	2.94	13.11
	1989-90	10.75	1.58	12.33
TOTALS	53.29	23.22	76.51	
436. WOOD RIVER INVESTMENT CO % R20715 R-4011-00200-00900-000 2 FOR LOT 15 SEC 2 TWP 40 RNG 11 PER STATE REMAPPING	*1984-85	7.08	5.46	12.54
	*1985-86	7.78	5.06	12.84
	*1986-87	11.01	5.85	16.86
	1987-88	13.03	5.34	18.37
	1988-89	14.06	4.08	18.14
	1989-90	23.78	3.48	27.26
TOTALS	76.74	29.27	106.01	
437. R. L. DEBORAH R78622 R-4107-01400-00200-000 00 NE 1/4 NE 1/4 SEC 14 TWSHP 41 RNGE 7.0	*1984-85	68.50	52.74	121.24
	*1985-86	73.56	47.88	121.44
	*1986-87	77.30	40.97	118.27
	1987-88	85.47	35.05	120.52
	1988-89	108.61	31.56	140.17
	1989-90	114.41	16.78	131.19
TOTALS	528.15	224.98	753.13	

433. MC DOWELL JOSEPH
R/00391 R-410/-01600-00900-000 0
W2 LOT 1 SEC 16 TWSHP 41 RNGE 7.0

*1984-85
*1985-86
*1986-87
1987-88
1988-89
1989-90
TOTALS

66.50	52.74	121.24
73.66	47.88	121.54
77.30	40.97	118.27
85.47	35.05	120.52
112.13	32.52	144.65
117.92	17.30	135.22
534.98	226.46	761.44



STATE OF OREGON: COUNTY OF KLAMATH: ss.

Filed for record at request of F. Jean Elzner, Tax Collector the 4~~th~~ day
of Jan. A.D., 19 91 at 2:28 o'clock PM., and duly recorded in Vol. M91,
of Deeds on Page 143

Evelyn Biehn County Clerk
By Pauline Neulander
INDEXED
D. ✓ I ✓

FEE none

Return: F. Jean Elzner, Tax Collector

STATE OF OREGON: COUNTY OF KLAMATH: ss.

Filed for record at request of Klamath County Treasurer & Tax Collector the 22nd day
of April A.D., 19 91 at 3:33 o'clock P M., and duly recorded in Vol. M91,
of Deeds on Page 7274

EVELYN BIEHN County Clerk
By Martha Philich

FEE None

County Treasurer