


AMENDMENT TO EASEMENT

This instrument is intended to serve as an amendment to easement agreement entered into on the 21st day of February, 1968, by and between DONALD L. SCHONCHIN and EVANGELINE B. SCHONCHIN and WINIFRED L. EMMICH, and recorded in Volume M68, page 1404, State of Oregon, County of Klamath.

Physical description of easement to be amended as follows:

An easement for ingress and egress 30 feet in width commencing at the point of intersection of the Klamath Falls - Lakeview Highway, as it now exists, and approximately 80 feet West of the Easterly section line of the NW 1/4 SE 1/4 NW 1/4 of Section 31, Township 36 South, Range 12 E.W.M.; thence South along center of existing road to the South line of said NW 1/4; then lying Easterly and Northerly of the following described line approximately 741.74 feet East along said South line of said NW 1/4 to the center of Section 31; thence South along the Section line between the SW 1/4 and the SE 1/4 to the South line of said Section 31; thence East along the South line of said Section to point of ending at SE corner of Section 31.

Dated at Beatty, Oregon, this 12 day of August, 1991.

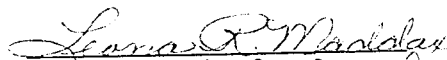

William L. Gallagher

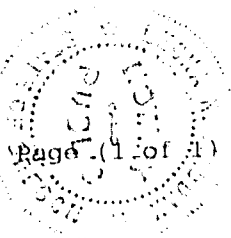
Representative for the grantees and successors of DONALD L. SCHONCHIN and EVANGELINE B. SCHONCHIN.

STATE OF OREGON)
) s.s. August 12, 1991
COUNTY OF KLAMATH)

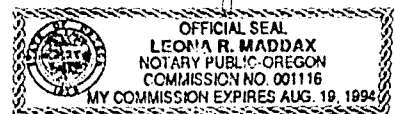
Personally appeared the within named WILLIAM L. GALLAGHER and acknowledged the foregoing instrument to be his voluntary act and deed.

BEFORE ME:


Notary Public for Oregon
My Commission expires: Aug 19 - 1994



Page (1 of 1) Easement Amendment



STATE OF OREGON: COUNTY OF KLAMATH: ss.

Filed for record at request of Doug Freeman the 13th day of Aug. A.D., 19 91 at 11:48 o'clock AM. and duly recorded in Vol. M91 of Deeds on Page 15962

Evelyn Biehn - County Clerk

FEE \$28.00

Return: Doug Freeman
P.O. Box 182, Beatty, Or. 97621

By Leona R. Maddax

91 AUG 12 PM 12 04

2nd Cont