

Attachment for Notary of Signature to Warranty Deed dated
November 26, 1991.

27308


State of Texas,
County of Ellis

December 12, 1991

Personally appeared the above named Norman Albert Frei
and acknowledged the foregoing instrument to be his voluntary
act and deed.

Before me:

Patricia A. Wright
Patricia A. Wright
Notary Public for the State of Texas
My Commission expires: 03/23/95

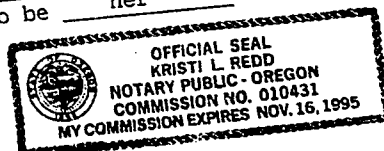


State of Oregon

County of Klamath

December 17, 1991
Personally appeared the above named CAROL ANN RUSSELL
and acknowledged the foregoing instrument to be her voluntary act and
deed.

WITNESS My hand and official seal.



(seal)

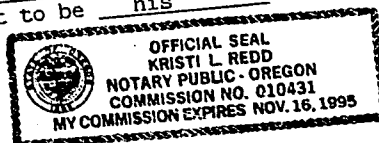
Kristi L. Redd
Notary Public for Oregon
My Commission expires: 11/16/95

State of Oregon

County of Klamath

December 30, 1991
Personally appeared the above named WARREN ALVIN FREI
and acknowledged the foregoing instrument to be his voluntary act and
deed.

WITNESS My hand and official seal.



(seal)

Kristi L. Redd
Notary Public for Oregon
My Commission expires: 11/16/95

273C9

ITC NO: 26396-KR

EXHIBIT A
LEGAL DESCRIPTION

A tract of land situated in the NE 1/4 of the NE 1/4 of Section 10, Township 39 South, Range 9 East of the Willamette Meridian, Klamath County, Oregon, being more particularly described as follows:

Beginning at an iron pin which lies North 89 degrees 40' East a distance of 30 feet and North 1 degree 02' West a distance of 533.4 feet from the iron pin which marks the intersection of Fourth Avenue and Fourth Street of Altamont Acres, which point of intersection is also the Southwest corner of the NE 1/4 NE 1/4 of Section 10, Township 39 South, Range 9 East of the Willamette Meridian, Klamath County, Oregon, and running thence North 89 degrees 40' East a distance of 265 feet to a point; thence North 1 degree 02' West a distance of 83 feet to a point; thence South 89 degrees 40' West a distance of 265 feet to an iron pin; thence South 1 degree 02' East a distance of 83 feet, more or less, in the NE 1/4 NE 1/4 of Section 10, Township 39 South, Range 9 East of the Willamette Meridian, Klamath County, Oregon.

ALSO that tract of land situated in the NE 1/4 NE 1/4 of Section 10, Township 39 South, Range 9 East of the Willamette Meridian, Klamath County, Oregon, more particularly described as follows:

Beginning at an iron pin which lies North 89 degrees 40' East a distance of 30 feet, North 1 degree 02' West a distance of 533.4 feet, and North 89 degrees 40' East a distance of 265 feet from the iron pin which marks the intersection of Fourth Avenue and Fourth Street of Altamont Acres, which point of intersection is also the Southwest corner of the NE 1/4 NE 1/4 of Section 10, Township 39 South, Range 9 East of the Willamette Meridian, Klamath County, Oregon, and running thence North 89 degrees 40' East a distance of 425 feet to a point; thence North 1 degree 02' West a distance of 415.0 feet to a point; thence South 89 degrees 40' West a distance of 425 feet to a point; thence South 1 degree 02' East a distance of 415 feet to the point of beginning.

STATE OF OREGON: COUNTY OF KLAMATH: ss.

Filed for record at request of Mountain Title Co. the 31st day
of Dec. A.D. 19 91 at 2:09 o'clock P M., and duly recorded in Vol. M91
of Deeds on Page 27307
By Evelyn Biehn County Clerk
Pauline Mendenhall

FEE \$38.00