

RELEASE OF EASEMENT

We, Eileen Grimes, Patrick B. Davis, and Reginald R. Davis, Trustee of the Reginald R. Davis Trust, all of the State of Oregon, owners of land situated in the County of Klamath, State of Oregon, described as:

That portion of the following described property located in Sections 10 and 15, Township 39 South, Range 10 East Willamette Meridian as follows: Beginning at a point 767.50 feet West from the Southeast corner NE $\frac{1}{4}$ NW $\frac{1}{4}$ of Section 15; thence West 292.5 feet to a point; thence North 2380 feet; thence due Southeast 413.7 feet; thence South 2087.5 feet to the point of beginning.

In consideration of exchange of easements, which is hereby acknowledged, hereby release to Betty J. Vining, as Trustee of the Elizabeth G. Sanders Descendants' Trust, and owner of that certain property described as:

E $\frac{1}{2}$ E $\frac{1}{2}$ W $\frac{1}{2}$ W $\frac{1}{2}$ lying North of the Klamath Falls-Lakeview Highway and West 260 feet of NE $\frac{1}{4}$ NW $\frac{1}{4}$ all in Section 15, Township 39 South, Range 10 East Willamette Meridian.

the following:

AN EASEMENT for roadway purposes over, on and across the Easterly 60 feet of the E $\frac{1}{2}$ E $\frac{1}{2}$ W $\frac{1}{2}$ W $\frac{1}{2}$ of Section 15, lying North of the Klamath Falls-Lakeview Highway in Township 39 South, Range 10 East Willamette Meridian, and the North 60 feet of the West 260 feet of the NE $\frac{1}{4}$ NW $\frac{1}{4}$ Section 15, Township 39 South, Range 10 East

//


//


//


//

Willamette Meridian, which was originally granted for roadway purposes.

DATED this 20th day of April, 1992.

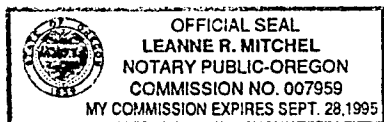

Reginald R. Davis, Trustee
Reginald R. Davis Trust



Eileen Grimes


Patrick B. Davis

STATE OF OREGON)
) ss.
County of Klamath)

Before me this 20th day of April, 1992, personally appeared the above-named REGINALD R. DAVIS and EILEEN GRIMES and acknowledged the foregoing instrument to be his and her voluntary act and deed.

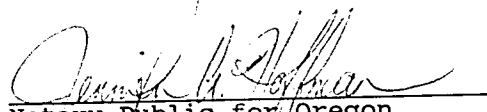



Notary Public for Oregon
My Commission expires: 9-28-95

STATE OF OREGON)
) ss.
County of)

Before me this 20th day of April, 1992, personally appeared the above-named PATRICK B. DAVIS and acknowledged the foregoing instrument to be his voluntary act and deed.




Notary Public for Oregon
My Commission expires: 11-18-94

RELEASE OF EASEMENT - Page 2 of 2

STATE OF OREGON: COUNTY OF KLAMATH: ss.

Filed for record at request of Reginald R. Davis the 11th day
of May A.D., 19 92 at 10:40 o'clock A.M., and duly recorded in Vol. M92
of Needs on Page 10143

Evelyn Biehn County Clerk
By

FEE \$35.00

Return: Reginald R. Davis
4991 Gatewood Dr., Klamath Falls, Or. 97603