

BEFORE THE COUNTY COMMISSIONERS
IN AND FOR THE COUNTY OF KLAMATH, STATE OF OREGON

In the matter of the vacation
of

Lots 15 through 26 and the alleys
in block 19; Lots 13 through 22 and
the alleys in Block 20 and Dixon
Street between Blocks 19 & 20 of
the Plat of Crescent located in
Section 30, T.24S., R. 9E., W.M.
Klamath County.

ORDER OF VACATION - 93-083

ACCORDING TO PROVISIONS OF ORS 368.341(3) AND ORS 368.351, A
PETITION CONTAINING THE ACKNOWLEDGED SIGNATURES OF THE OWNERS OF
100% OF THE PROPERTY ABUTTING THE PUBLIC PROPERTY DESCRIBED IN
EXHIBIT "A" PROPOSED TO BE VACATED AND INDICATING SAID OWNERS'
APPROVAL OF THE PROPOSED VACATION WAS FILED WITH THE BOARD ON THE

1st DAY OF December, 1992.

THEREAFTER, EARL KESSLER, THE COUNTY ENGINEER, FILED WITH THIS
BOARD A WRITTEN REPORT THAT CONTAINED THE FOLLOWING:

1. A DESCRIPTION OF THE OWNERSHIP AND USES OF THE PROPERTY
PROPOSED TO BE VACATED.
2. AN ASSESSMENT BY THE COUNTY ENGINEER WHETHER THE VACATION
WOULD BE IN THE PUBLIC INTEREST.
3. OTHER INFORMATION REQUIRED BY THE COUNTY COMMISSIONERS,
AND AFTER FULLY CONSIDERING THE REPORT AND OTHER DOCUMENTATION
PRESENTED

NOW AND THEREFORE:

THIS BOARD FINDS THAT THE VACATION OF PORTION OF SAID CRESCENT BLOCK 19 & 20 IS IN THE PUBLIC INTEREST AND FINDS THAT THE PETITION SHOULD BE GRANTED AND THAT THE REAL PROPERTY BE VACATED.

NOW AND THEREFORE: IT IS HEREBY ORDERED:


THAT THE PETITION IS GRANTED AND THAT THE PORTION OF CRESCENT BLOCK 19 & 20 AS DESCRIBED ON EXHIBIT "A" IS HEREBY VACATED. AS SAID VACATION IS IN THE PUBLIC INTEREST.


IT IS FURTHER ORDERED:


THAT THE COST RESULTING FROM THE APPROVED VACATION ARE DETERMINED TO BE THE SUM OF \$ 40.00 AND THAT THE PERSONS LIABLE FOR PAYMENT OF THE COSTS ARE THE PETITIONERS.

DATED THIS 29th DAY OF December, 1992.

BOARD OF COMMISSIONERS FOR KLAMATH COUNTY


COUNTY COMMISSIONER


COUNTY COMMISSIONER


COUNTY COMMISSIONER

AFTER RECORDING:
Return document to
Board of County Commissioners
for filing in the Clerk's
Journal.

Vacation of Lots 15 through 26 and the alleys in Block 19; Lots 13 through 22 and the alleys in Block 20 and Dixon Street between Blocks 19 & 20 of the Plat of Crescent located in Section 30, T.24S., R.9E., W.M. Klamath County.

Beginning at the Northeast Corner of Lot 15, Block 19 in the Plat of Crescent; Thence S.39°49'W along the East line of Lot 15 to the Southeast Corner of Lot 15; Thence S50°11'E along the Southerly line of Lots 14 & 13 to the Southeast Corner of Lot 13; Thence N39°49'E along the East line of Lot 13 to the Northeast Corner of Lot 13; Thence S50°11'E along the Southerly line of Graves Street to the Northwest Corner of Lot 12; Thence S39°49'W along the Westerly line of Lots 12 through 1 to the Southwest Corner of Lot 1; Thence S50°11'E along the South line of Lot 1 to the Southeast Corner of Lot 1; Thence S50°11'E 10.00 feet to the Westerly right-of-way of Main Street (see Vacation Order 89-185, February 15, 1989); Thence S39°49'W 60.00 feet to the Northerly line of Block 20; Thence N50°11'W 10.00 feet to the Northeast Corner of Block 20; Thence N50°11'W along the Northerly line of Block 20 to the Northwest Corner of Lot 12; Thence S39°49'W along the Westerly line of Lots 12 through 1 to the Southwest Corner of Lot 1; Thence N50°11'W along the Northerly line of Potter Street to the intersection with the Easterly right-of-way line of Highway 97; Thence Northerly along the Easterly right-of-way line of State Highway 97 to its intersection with the South right-of-way line at Graves Street; Thence S50°11'E along the South line of Graves Street to the point of beginning.

STATE OF OREGON: COUNTY OF KLAMATH: ss.

Filed for record at request of Klamath County the 7th day
of Jan. A.D. 19 93 at 2:13 o'clock P. M., and duly recorded in Vol. M93
of Deeds on Page 578.

Evelyn Biehn - County Clerk

By Dorene J. Mulenbark

FEE \$40.00
6.00