

59320

'92 APR 1 PM 2 05

PP&L Ref: CPR-3-OR-32

Vol. m93 Page 6637

CONSENT AGREEMENT

WHEREAS, PACIFICORP, doing business as PACIFIC POWER & LIGHT COMPANY, an Oregon corporation, successor in interest to the California Oregon Power Company, hereinafter called the "CONSENTOR", by virtue of a grant of right-of-way, granted July 12, 1938, by James H. Owen and recorded July 25, 1938, in Book 117, Page 19, in Klamath County deed records, has an interest in the following described real property situated in Klamath County, State of Oregon, to wit:

Township 37 South, Range 15 East, W.M. Section 24, SW $\frac{1}{4}$ SE $\frac{1}{4}$, as shown on Exhibit "A" attached hereto and made a part hereof

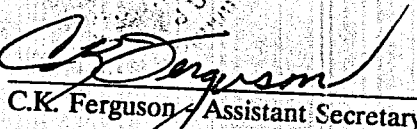
WHEREAS, Vance Hall and Barbara Taylor Hall, his wife, hereinafter called the "GRANTOR", has conveyed to the United States of America, by and through the Department of Agriculture, Forest Service, Fremont National Forest, hereinafter called the "GRANTEE", an easement for right-of-way purposes over and across said real property by virtue of instrument dated September 21, 1967, and recorded October 20, 1967, in Book M67, Page 8192, Klamath County records.

WHEREAS, the GRANTEE acknowledges CONSENTOR'S title to said easement for right-of-way for a pole and wire line and the priority of CONSENTOR'S title therein and agrees never to resist or assail the same.

NOW, THEREFORE, CONSENTOR consents to the above mentioned conveyance from the GRANTOR to the GRANTEE upon the real property hereinbefore described.

IN WITNESS WHEREOF, the CONSENTOR has caused this instrument to be executed this 27th day of January, 1993.

Attest:


C.K. Ferguson - Assistant Secretary


Witness

PACIFICORP, doing business as
PACIFIC POWER & LIGHT COMPANY


Lee D. Weislogel - Vice President

UNITED STATES OF AMERICA by and
through the Department of Agriculture,
Forest Service, Fremont National Forest


Title:

PACIFIC POWER & LIGHT COMPANY
PORTLAND OFFICE

COPY

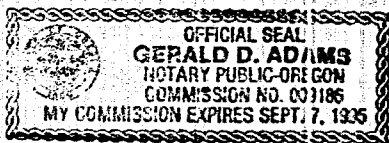
Return: Fremont National Forest, c/o Richard Woodward
524 N. 6th St., Lakeview, Or. 97630

20.00

ACKNOWLEDGEMENT

STATE OF OREGON
COUNTY OF MULTNOMAH

This instrument was acknowledged before me on January 27, 1993,
by Lee D. Weislogel, as a Vice President of Pacificorp.

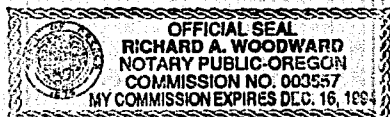


(SEAL)

Gerald D. Adams
Notary Public for the State of Oregon
My Commission expires: September 7, 1995

STATE OF OREGON
COUNTY OF ~~KLAMATH~~ Lohu

This instrument was acknowledged before me on February 16, 1993,
by Charles A. Graham as Forest Supervisor
(Name) (Title)
for the United States of America, by and through the Department of Agriculture, Forest
Service, Fremont National Forest.



(SEAL)

Richard A. Woodward
Notary Public for the State of Oregon
My Commission expires: 12/16/94

6639

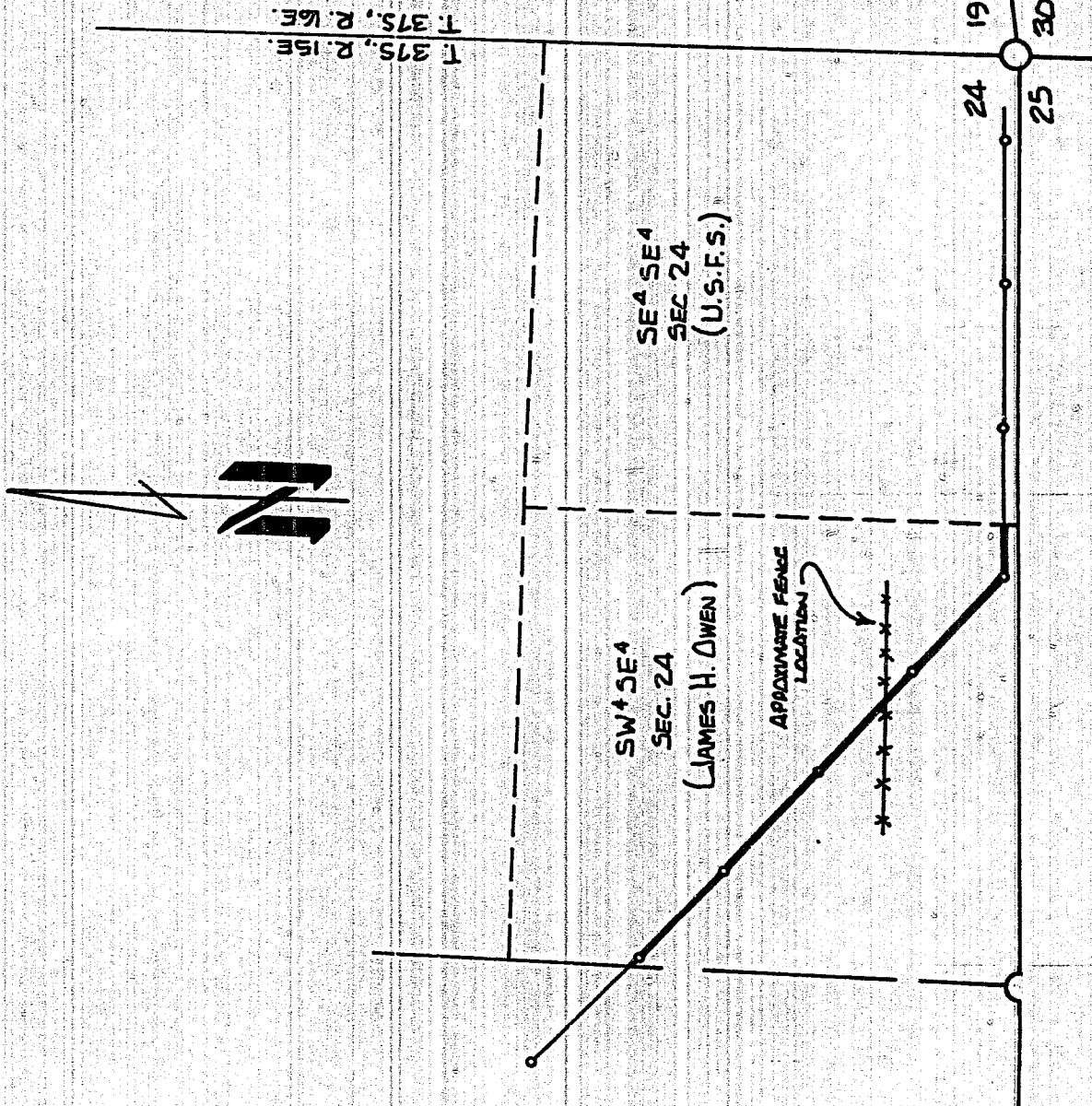


EXHIBIT "A"

MAP REF. PL 068009	PACIFIC POWER & LIGHT COMPANY
ER	PORTLAND OREGON
FILE	PROPOSED CROSSING OF <u>PVT. LANDS OF</u>
SURVEY BY PP&L	<u>J. H. OWEN - LINE 9 - 69KV</u>
TRACED BY	SEC. <u>24</u> T. <u>37S</u> R. <u>15E</u> W.M.
CHECKED BY	<u>KLAMATH</u> COUNTY <u>OREGON</u>
APPROVED BY	SCALE: <u>1" = 400' ±</u> DATE: <u>1-11-93</u>
	CPR-3-OR-32

STATE OF OREGON: COUNTY OF KLAMATH: ss.

Filed for record at request of Richard Woodward the 1st day
of April A.D., 19 93 at 2:05 o'clock P.M., and duly recorded in Vol. M93
of Deeds on Page 6637

FEE \$20.00

Evelyn Biehn - County Clerk

By Daniel Mulendore