

89702
84860

07-26-94P03:20 RCVD

05-09-94P03:26 RCVD

K-46636

Vol 1794 Page 14606

Vol 1794 Page 22882

After recording return to

Dallas D. Lee

3713 NE 161st Court

Vancouver, Wa 98682

Name, Address, Zip

Until a change is requested all tax statements shall be sent to the following address.

same as above

Title Order No.

Escrow No. 118117-NL

Name, Address, Zip

STATUTORY WARRANTY DEED

THIS DOCUMENT IS BEING RE-RECORDED TO CORRECT THE LEGAL DESCRIPTION ONLY.

STEVEN TRONO, Grantor, conveys and warrants to Dallas D. Lee and WYABARA AND wife, Grantee, the following described real property free of liens and encumbrances, except as specifically set forth herein:

Lot 13 in Block 2, Tract 1098-Split Rail Ranchos, according to the official plat thereon on file in the office of the County Clerk of Klamath County, Oregon.

The Property is free of liens and encumbrances, EXCEPT: Items as set forth in Exhibit "A" attached hereto and made a part hereof.

THIS INSTRUMENT WILL NOT ALLOW USE OF THE PROPERTY DESCRIBED IN THIS INSTRUMENT IN VIOLATION OF APPLICABLE LAND USE LAWS AND REGULATIONS. BEFORE SIGNING OR ACCEPTING THIS INSTRUMENT, THE PERSON ACQUIRING FEE TITLE TO THE PROPERTY SHOULD CHECK WITH THE APPROPRIATE CITY OR COUNTY PLANNING DEPARTMENT TO VERIFY APPROVED USES AND TO DETERMINE ANY LIMITS ON LAWSUITS AGAINST FARMING OR FOREST PRACTICES AS DEFINED IN ORS 30.930.

the true consideration for this conveyance is \$ 12,750.00 (Here comply with the requirements of ORS 93.030)

Dated this 3rd day of May, 19 94

STEVEN TRONO

Steven Trono

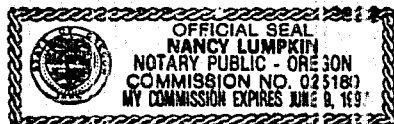
STATE OF OREGON

County of Deschutes } ss.

BE IT REMEMBERED, That on this 3rd day of May, 19 94, before me, the undersigned, a Notary Public in and for the State of Oregon, personally appeared the within named Steven Trono

known to me to be the identical individual described in and who executed the within instrument and acknowledged to me that executed the same freely and voluntarily.

IN TESTIMONY WHEREOF, I have hereunto set my hand and affixed my official seal the day and year last above written.



Nancy Lumpkin
My Commission Expires 10/9/97

Notary Public for Oregon

STATE OF OREGON, County of Deschutes) ss.

This instrument was acknowledged before me on July 19, 1994, by Steven Trono

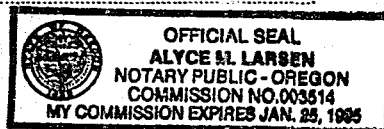
This instrument was acknowledged before me on _____, 19____,

by _____

as _____

of _____

Alyce M. Larsen
Notary Public for Oregon
My commission expires 11-25-95



146072
228838

EXHIBIT "A"


1. Reservations and restrictions in deed executed by Rollin E. Cook and Helen E. Cook, husband and wife, to Hardy G. Hand and Betty P. Hand, husband and wife, dated July 8, 1954, recorded July 22, 1954, in Volume 268 page 209, Deed records of Klamath County, Oregon, as follows: "Saving and Except: ...It is agreed that the sellers retain an undivided interest in all of the mineral, oil and gas rights on the premises, together with the privilege of ingress and egress for the purpose of taking and removing the same."
2. Reservations and restrictions in the dedication of Tract 1098-Split Rail Ranchos, as follows: "...said plat subject to: A 45-foot building set-back line along the front of all lots, and a 20-foot building set back along the said street lines; any additional restrictions provided in any recorded protective covenants or any Oregon administrative regulations pertaining hereto; A 16-foot public utility easement along the back of all lots."
3. Financing Statement indicating a security agreement, given by Joel T. Gisler, as debtor, to Seattle First National Bank, as secured party, recorded November 16, 1933, in Volume M93 page 30170, Mortgage records of Klamath County, Oregon.
4. Protective Covenants, Conditions and Restrictions for Forest Meadows at Split Rail Ranchos, dated March 29, 1994, recorded April 1, 1994, in Volume M94 page 9622, Deed records of Klamath County, Oregon.
5. Declarations, Covenants and Conditions for Tract 1098 Split Rail Ranchos, recorded April 14, 1994, in Volume M94 page 11266, Deed records of Klamath County, Oregon.
6. Electric Line Right-of-Way Easement, including the terms and provisions thereof, in deed from Vincent Gisler to Midstate Electric Cooperative, Inc., a cooperative, dated March 1, 1994, recorded April 26, 1994 in Volume M94 page 12551, Deed records of Klamath County, Oregon.

STATE OF OREGON: COUNTY OF KLAMATH: ss.

Filed for record at request of Klamath County Title Company the day of May A.D. 19 94 at 3:26 o'clock P M., and duly recorded in Vol. of of Deeds on Page 14606
Evelyn Biehn County Clerk

FEE \$35.00

By Annette M. Miller



INDEXED
D/L

STATE OF OREGON: COUNTY OF KLAMATH: ss.

Filed for record at request of Klamath County Title Co the 26th day of July A.D. 19 94 at 3:20 o'clock P M., and duly recorded in Vol. M94 of of Deeds on Page 22882

FEE \$ 10.00

Evelyn Biehn - County Clerk

By Debra M. Henderson