

FULL

MTC 35001 NK

## DEED OF RECONVEYANCE

The undersigned trustee under the deed(s) of trust executed by

CHRIS L. ROOKSTOOLas grantor(s), dated and recorded in the Mortgage Records Klamath County,  
Oregon accordingly:

Date of Instrument	Date Recorded	Docket or Book No.	Page No.
4/25/78	4/25/78	M78	8165

conveying real property situated in said county described as follows:


SEE ATTACHMENT A

having been advised that the obligations secured by said trust deed(s) have been fully paid and performed, hereby does grant, bargain, sell and convey, but without any covenant or warranty, express or implied, to the person(s) legally entitled thereto, all of the estate held by the undersigned in and to said described premises by virtue of said trust deed(s).

This instrument pertains only to the real property and trust deed(s) herein described and none other.

IN WITNESS WHEREOF, the Farmers Home Administration, United States Department of Agriculture has executed this instrument by and through the undersigned official, duly authorized pursuant to Part 1800 of Title 7, Code of Federal Regulations.

By:

  
 STANLEY G. SCHMIDT  
 Acting State Director
Date: July 24, 1995

Title:

## ACKNOWLEDGEMENT

STATE OF OREGON

MULTNOMAH COUNTY

} ss:

This foregoing instrument was acknowledged before me this 24th day ofJuly, 19 95

, by


STANLEY G. SCHMIDT

as

Acting State Director


 of the Farmers Home Administration for the State of Oregon, United States Department of Agriculture.

(SEAL)



After recording return to:

Chris L. Rookstool  
13580 Spring Lake Rd  
Klamath Falls OR 97603



Notary Public

My Commission Expires:

11-13-96

ATTACHMENT A  
PERTAINING TO AND BECOMING A PART OF  
FORM FmHA-OR 1965-4(OR)  
CHRIS ROOKSTOOL

The Southerly 160 feet of the following described parcels of real property (the North boundary thereof to be parallel with Henley Road):

**PARCEL 1**

Beginning on the North line of County Road at a point which is South 1260 feet and South 89° 30' West 593.6 feet from the Northeast corner of Section 25, Township 39 South, Range 9 East of the Willamette Meridian, Klamath County, Oregon; thence North 500 feet; thence South 89° 30' West 131.2 feet to the United States Canal A-7; thence Southeasterly along said canal right of way to the aforesaid County Road; thence North 89° 30' East 43.1 feet along said County Road to the point of beginning, being in the NE 1/4 of said Section 25.

**PARCEL 2**

Beginning at a point on the Northerly right of way line of the County Road which lies South 89° 33' West a distance of 647 feet and North 9° 47' West a distance of 30.4 feet from the iron axle which marks the Southeast corner of the NE 1/4 of the NE 1/4 of Section 25, Township 39 South, Range 9 East of the Willamette Meridian, Klamath County, Oregon, and running thence, continuing North 9° 47' West along the Easterly right of way line of the U.S.R.S. Lateral, a distance of 506.6 feet to an iron pin; thence North 89° 33' East a distance 14.7 feet to an iron pin; thence in a Southeasterly direction a distance of 506.6 feet to a point on the Northerly right of way line of the County Road; thence South 89° 33' West along the Northerly right of way line of the County Road a distance of 15.5 feet, more or less to the point of beginning, in the NE 1/4 of the NE 1/4 of Section 25, Township 39 South, Range 9 East of the Willamette Meridian, known as Tract K.



STATE OF OREGON: COUNTY OF KLAMATH: ss.

Filed for record at request of Mountain Title Co the 7th day  
of Sept A.D., 19 95 at 3:26 o'clock P M., and duly recorded in Vol. M95  
of Mortgages on Page 24219

FEE \$15.00

By Bernetha G. Litsch, County Clerk  
