

Recording Requested by:  
Eugene Steve

When recorded, return to:  
Eugene Steve  
1408 Via Lucas  
San Lorenzo, CA 94580

Mail Tax Statements to:  
Same as above

Recorder's Use Only

A.P.#

# TRUST TRANSFER DEED

The undersigned declare:

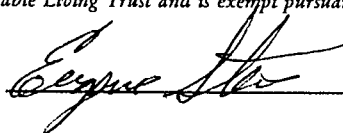
Documentary transfer tax is NONE. No consideration given, this is not a sale. Change in formal title only. See Note #1 below.

FOR NO CONSIDERATION, and in order to change formal title, Eugene Steve, does hereby SEVER HIS INTEREST IN ORDER TO GRANT ALL HIS RIGHT, TITLE, AND INTEREST TO Eugene Steve, as Trustee of the Steve Family Trust dated August 25, 1995, all of his right, title and interest in and to the following real property in the County of Klamath, State of Oregon, and more particularly described as:

SEE LEGAL DESCRIPTION ATTACHED AS EXHIBIT "A".

Note #1: This conveyance transfers the undersigned's interest into their Revocable Living Trust and is exempt pursuant to Rev. and Tax Code Section 11911.

Dated: Oct. 2, 1995




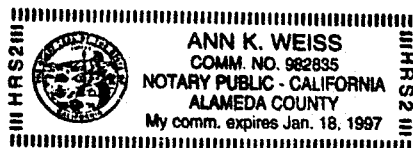
Eugene Steve

State Of California )  
 ) ss

County Of Alameda

On Oct. 2, 1995, before me, the undersigned, personally appeared Eugene Steve, personally know to me (or proved to me on the basis of satisfactory evidence) to be the person(s) whose name(s) is/are subscribed to the within instrument and acknowledged to me that he/she/they executed the same in his/her/their authorized capacity(ies), and that by his/her/their signature(s) on the instrument the person(s), or the entity upon behalf of which the person(s) acted, executed the instrument.

WITNESS my hand and official seal.

81.06

# EXHIBIT "A"

26924

Being a portion of Lot 27, Nimrod River Park and the S 1/2 of Section 9, T36S, R11E, W.M., more particularly described as follows:

Beginning at the southeast corner of lot 5; thence S1°04'E, across lot 27 to a point on the North bank of the Sprague River; thence in a westerly direction along the North bank of the Sprague River to a point, which point is the intersection of the southerly prolongation of the westerly sideline of said lot 5 and the North bank of the Sprague River; thence; from said point of intersection, N1°04'W, across lot 27 to the southwest corner of said lot 5; thence southeasterly along the southerly line of said lot 5 to the point of beginning.

STATE OF OREGON: COUNTY OF KLAMATH: ss.

Filed for record at request of Eugene Steve the 5th day  
of October A.D., 19 95 at 10:21 o'clock A M., and duly recorded in Vol. M95  
of Deeds on Page 26923.

FEE \$35.00

Bernetha G. Letsch, County Clerk  
By Annette Mueller