

NL
8058

DEED OF RECONVEYANCE

Vol. M95 Page 28952

KNOW ALL MEN BY THESE PRESENTS, That the undersigned trustee or successor trustee under that certain trust deed dated NOVEMBER 10, 1994, executed and delivered by ALEX T. AND LARENA D CAMAILLE, HUSBAND AND WIFE as grantor and recorded on DECEMBER 2, 1994, in the Mortgage Records of KLAMATH County, Oregon, in book/reel/volume No. M94 at page 36885, and/or as fee/file/instrument/microfilm/reception No. 91988 (indicate which), conveying real property situated in that county described as follows:


SEE ATTACHED EXHIBIT "A"

(IF SPACE INSUFFICIENT, CONTINUE DESCRIPTION ON REVERSE SIDE)

having received from the beneficiary under the trust deed a written request to reconvey, reciting that the obligation secured by the trust deed has been fully paid and performed, hereby does grant, bargain, sell and convey, but without any covenant or warranty, express or implied, to the person or persons legally entitled thereto, all of the estate held by the undersigned in and to the described premises by virtue of the trust deed.

In construing this instrument and whenever its context so requires, the singular includes the plural.

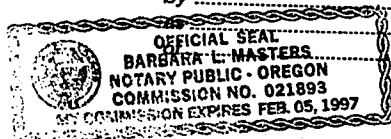

IN WITNESS WHEREOF, the undersigned trustee has executed this instrument; if the undersigned is a corporation, it has caused its name to be signed and its seal, if any, affixed by an officer or other person duly authorized to do so by its Board of Directors.

DATED OCTOBER 19, 1995


WILLIAM P BRANDSNESS
Trustee

STATE OF OREGON, County of Klamath ss.This instrument was acknowledged before me on October 19, 1995, by William P. Brandsness

This instrument was acknowledged before me on _____, 19____, by _____

Notary Public for Oregon

My commission expires 3-5-97

WILLIAM P BRANDSNESS

Trustee's Name and Address
TO:

SOUTH VALLEY STATE BANK

After recording return to (Name, Address, Zip):

SOUTH VALLEY STATE BANK

P. O. BOX 5210

KLAMATH FALLS, OR 97601

Until requested otherwise send all tax statements to (Name, Address, Zip):

SPACE RESERVED
FOR
RECORDER'S USESTATE OF OREGON, } ss.
County of _____

I certify that the within instrument was received for record on the _____ day of _____, 19____, at _____ o'clock _____ M., and recorded in book/reel/volume No. _____ on page _____ and/or as fee/file/instrument/microfilm/reception No. _____, Record of Mortgages of said County.

Witness my hand and seal of County affixed.

NAME

TITLE

By _____, Deputy

EXHIBIT "A"

Beginning at a point 190 feet East of the quarter section corner on the West line of Section 18, Township 38 South, Range 9 East of the Willamette Meridian; thence East, 1110.78 feet, more or less, to the Westerly line of the right of way of the main line of the Southern Pacific Company; thence following the Westerly line of said right of way and 50 feet distant at right angles from the center line thereof the following courses and distances: South 8 degrees 44' East 99.66 feet; South 11 degrees 28' East, 99.66 feet; South 15 degrees 48' East, 99.66 feet; South 19 degrees 03' East, 99.66 feet; South 24 degrees 00' East, 25.08 feet; thence leaving said right of way West 788.04 feet, more or less, to the Easterly line of the right of way of that certain spur track of the Southern Pacific Company known as Hanks Spur; thence along the right of way of said Hanks Spur and 100 feet distance at right angles from the centerline thereof, North 69 degrees 10' West, 460.02 feet, more or less, to the Southeast corner of that certain tract of land more particularly described in deed from the Klamath Development Co., to P.C. Carlson, dated September 18, 1916, recorded December 9, 1916, in Deed Volume 46 at page 315, Records of Klamath County, Oregon; thence leaving the right of way of said Hanks Spur, North 245.52 feet, more or less, to the point of beginning, being a portion of Lots 2 and 3 of Section 18, Township 38 South, Range 9 East of the Willamette Meridian, Klamath County, Oregon;

AND ALSO...

Beginning at a point on the Northeasterly line of the right of way of that certain spur track of the Southern Pacific Company known as Hanks Spur which is South 56 degrees 32' East 741.84 feet from the quarter section corner on the West line of Section 18, Township 38 South Range 9 East of the Willamette Meridian, Klamath County, Oregon; thence East 230 feet; thence South 49 degrees 03' East 250.14 feet, more or less, to the Northeasterly line of the right of way of said spur track; thence following the line of said right of way North 66 degrees 58' West, 99.66 feet; North 69 degrees 10' West 349.14 feet to the point of beginning, being a portion of Lot 3, Section 18, Township 38 South, Range 9 East of the Willamette Meridian.

STATE OF OREGON: COUNTY OF KLAMATH: ss.

Filed for record at request of South Valley State Bank the 24th day
of October A.D., 19 95 at 10:40 o'clock A M., and duly recorded in Vol. M95,
of Mortgages on Page 28952.

FEE \$15.00

Bernetha G. Letsch, County Clerk
By Annette Mueller