

NL
11602

DEED OF RECONVEYANCE

Vol. Map Page 553

KNOW ALL MEN BY THESE PRESENTS, That the undersigned trustee or successor trustee under that certain trust deed dated MARCH 19, 1991, executed and delivered by DONALD L. STEERS AND HAZEL F. STEERS, HUSBAND AND WIFE as grantor and recorded on MARCH 25, 1991, in the Mortgage Records of KLAMATH County, Oregon, in book/reel/volume No. M91 at page 5228, and/or as fee/title/instrument/microfilm/reception No. 27312 (indicate which), conveying real property situated in that county described as follows:


SEE ATTACHED EXHIBIT A

(IF SPACE INSUFFICIENT, CONTINUE DESCRIPTION ON REVERSE SIDE)

having received from the beneficiary under the trust deed a written request to reconvey, reciting that the obligation secured by the trust deed has been fully paid and performed, hereby does grant, bargain, sell and convey, but without any covenant or warranty, express or implied, to the person or persons legally entitled thereto, all of the estate held by the undersigned in and to the described premises by virtue of the trust deed.

In construing this instrument and whenever its context so requires, the singular includes the plural.

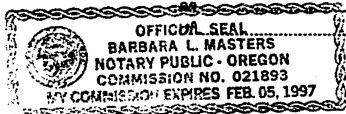

IN WITNESS WHEREOF, the undersigned trustee has executed this instrument; if the undersigned is a corporation, it has caused its name to be signed and its seal, if any, affixed by an officer or other person duly authorized to do so by its Board of Directors.

DATED DECEMBER 22, 1995

 WILLIAM P BRANDSNESS

Trustee

STATE OF OREGON, County of Klamath) ss.This instrument was acknowledged before me on December 22, 1995, by William P. Brandsness

This instrument was acknowledged before me on _____, 19____, by _____



 Notary Public for Oregon
 My commission expires 5-5-97

WILLIAM P. BRANDSNESS

Trustee's Name and Address
TO:

SOUTH VALLEY STATE BANK

After recording return to (Name, Address, Zip):

SOUTH VALLEY STATE BANK

P. O. BOX 5210

KLAMATH FALLS OR 97601

Until requested otherwise send all tax statements to (Name, Address, Zip):

SPACE RESERVED
FOR
RECORDER'S USE

STATE OF OREGON,

County of _____ } ss.

I certify that the within instrument was received for record on the _____ day of _____, 19____, at _____ o'clock _____ M., and recorded in book/reel/volume No. _____ on page _____ and/or as fee/title/instrument/microfilm/reception No. _____, Record of Mortgages of said County.

Witness my hand and seal of County affixed.

NAME

TITLE

By _____, Deputy

200

PARCEL 1:

A parcel of land in Block 242, MILLS SECOND ADDITION TO THE CITY OF KLAMATH FALLS, according to the official plat thereof on file in the office of the County Clerk of Klamath County, Oregon, more particularly described as follows:

Beginning at the intersect point of the Easterly line of said property and the Southerly right of way line of the relocated Klamath Falls-Lakeview Highway, which is 40 feet distant Southerly from (when measured at right angles to) the centerline of the said relocated highway; said point also being North 55 degrees 50' 30" West 201.20 feet from the intersection of the Southerly right of way line of said Highway and the Northerly right of way line of Shasta Way; thence North 55 degrees 50' 30" West along said relocated right of way line 94.53 feet more or less to the East line of Lot 2, Block 2 of the Re-subdivision of Block 242, MILLS SECOND ADDITION; thence South 0 degrees 19' 30" East along said East line of said subdivision 167.14 feet more or less to the Northerly line of Shasta Way; thence North 8 degrees 40' 30" East 30.51 feet along said Northerly line of Shasta Way to an iron pin; thence North 22 degrees 19' 30" East 123.12 feet more or less to the point of beginning.

PARCEL 2:

The Westerly 80.42 feet of Lots 4 and 5 and the Westerly 80.42 feet of the South 20 feet of Lot 3, Block 2, Resubdivision of Block 242, MILL SECOND ADDITION TO THE CITY OF KLAMATH FALLS, according to the official plat thereof on file in the office of the County Clerk of Klamath County, Oregon.

AND ALSO Lot 1, Block 2; ALSO the following described portion of Lots 2 and 3, Block 2; Beginning at a point on the West line of said Lot 3 which point is North 0 degrees 05' East a distance of 20 feet from the Southwest corner of said Lot; running thence East along the North line of the South 1/2 of said Lot 3, a distance of 80.42 feet, more or less, to a point 27.58 feet West of the East line of said Lot 3; thence North 98.24 feet, more or less, to a point on the Southwesterly side of South 6th Street; thence North 55 degrees 15' West along the Southwesterly side of South 6th Street, a distance of 48.89 feet, more or less, to the Northwest corner of said Lot 2; thence South along the West line of Lot 2, 106.1 feet, to the Southwest corner of Lot 2; thence West along the line between Lots 1 and 3, 40 feet to the Southwest corner of Lot 1; thence South along the East line of Martin Street 20 feet to the point of beginning.

DONALD AND HAZEL STEERS

Donald Steers
Hazel S. Steers

All lying in Block 242 of MILLS SECOND ADDITION TO THE CITY OF KLAMATH FALLS, Oregon, according to the Supplemental Plat of the Westerly portion of Block 242 MILLS SECOND ADDITION to the City of Klamath Falls, Oregon.

EXCEPTING AND RESERVING from the above described property that portion thereof conveyed by Frank Ferrari, et ux., to the State of Oregon by Deed recorded in Book 148, page 201, Deed Records of Klamath County, Oregon.

PARCEL 3:

The Easterly 27.58 feet of Lots 2, 3, 4 and 5, Block 2 of the Supplemental Plat of the Westerly portion of Block 242, MILLS SECOND ADDITION to the City of Klamath Falls, according to the official plat thereof on file in the office of the County Clerk of Klamath County, Oregon.

EXCEPTING THEREFROM the Northeasterly strip deeded to the State of Oregon for the widening of South Sixth Street.

STATE OF OREGON: COUNTY OF KLAMATH: ss.

Filed for record at request of South Valley the 8th day
of Jan A.D., 19 96 at 10:20 o'clock A M., and duly recorded in Vol. M96,
of Mortgages on Page 553.

FEE \$20.00

By Bernetha C. Letsch County Clerk