

17992

After Recording, Return to:

Ball, Janik & Novack
One Main Place
101 S.W. Main Street, Suite 1100
Portland, Oregon 97204-3274

Attention: Robert S. Eall

Vol. MA66 Page 1394-1

Until a change is requested,
all tax statements shall be sent
to the following address:

Crown Pacific Limited Partnership
121 S.W. Morrison Street, Suite 1500
Portland, Oregon 97204

UTC371269

STATUTORY BARGAIN AND SALE DEED
(Oregon)

HANSON NATURAL RESOURCES COMPANY,
a Delaware general partnership, CAVENHAM ENERGY RESOURCES INC., a Delaware
corporation and CAVENHAM FOREST INDUSTRIES INC., a Delaware corporation
(collectively "Grantor"), conveys to CROWN PACIFIC LIMITED PARTNERSHIP, a Delaware
limited partnership ("Grantee"), the real property described on Exhibit A attached hereto.

The true consideration for this conveyance consists
of or includes other property or value given or promised, which is part of the consideration.

THIS INSTRUMENT WILL NOT ALLOW USE OF
THE PROPERTY DESCRIBED IN THIS INSTRUMENT IN VIOLATION OF APPLICABLE
LAND USE LAWS AND REGULATIONS. BEFORE SIGNING OR ACCEPTING THIS
INSTRUMENT, THE PERSON ACQUIRING FEE TITLE TO THE PROPERTY SHOULD
CHECK WITH THE APPROPRIATE CITY OR COUNTY PLANNING DEPARTMENT TO
VERIFY APPROVED USHS AND TO DETERMINE ANY LIMITS ON LAWSUITS
AGAINST FARMING OR FOREST PRACTICES AS DEFINED IN ORS 30.930.

Dated: May 15, 1996


HANSON NATURAL RESOURCES COMPANY
by Cavenham Forest Industries Inc.
a general partner

By RA Carson
Title CEO + PRES

96 MAY 15 A 9:00

STATE OF OREGON)
) SS
 COUNTY OF MULTNOMAH

This instrument was acknowledged before me on MAY 8, 1996, by
R. A. Carson as CEO + PRES of Cavenham Forest
 Industries Inc., a general partner of Hanson Natural Resources Company.




Donna M. Stevens
 Notary Public for Oregon
 My commission expires: January 6, 1999

CAVENHAM ENERGY RESOURCES INC.,
 a Delaware corporation

By David E. Harris
 Title VP

STATE OF OREGON)
) SS
 COUNTY OF)

This instrument was acknowledged before me on 5/8, 1996, by
David E. Harris as VP of Cavenham Energy
 Resources Inc.




Bonnie K. Martin
 Notary Public for Oregon
 My commission expires:

CAVENHAM FOREST INDUSTRIES INC.,
 a Delaware corporation

By R. A. Carson
 Title CEO + PRES

STATE OF OREGON)
) SS
COUNTY OF MULTNOMAH)

This instrument was acknowledged before me on MAY 8, 1996, by
R. A. CARSON as CEO + PRES of Cavenham Forest
Industries Inc.



Donna M. Bivens
Notary Public for Oregon
My commission expires: January 6, 1999

THE FOLLOWING IS LOCATED IN KLAMATH COUNTY, STATE OF OREGON

TOWNSHIP 28 SOUTH, RANGE 8 EAST, W.M.

SECTION 5: GOVERNMENT LOTS 2, 3 AND 4; THE SOUTH HALF OF THE NORTHWEST QUARTER; THE SOUTHWEST QUARTER OF THE NORTHEAST QUARTER; THE NORTHWEST QUARTER OF THE SOUTHEAST QUARTER
SECTION 23: THE WEST HALF OF THE NORTHWEST QUARTER

TOWNSHIP 29 SOUTH, RANGE 7 EAST, W.M.

SECTION 9: ALL
SECTION 10: ALL
SECTION 11: ALL
SECTION 12: THE WEST HALF; THE SOUTHEAST QUARTER; THE WEST HALF OF THE NORTHEAST QUARTER; THE SOUTHEAST QUARTER OF THE NORTHEAST QUARTER; THE WEST HALF OF THE NORTHEAST QUARTER OF THE NORTHEAST QUARTER

EXCEPT THAT PORTION CONVEYED TO THE STATE OF OREGON IN INSTRUMENT RECORDED MARCH 13, 1989 IN VOLUME M89 AT PAGE 4233, MICROFILM RECORDS OF KLAMATH COUNTY, OREGON

SECTION 13: ALL

EXCEPT THAT PORTION CONVEYED TO THE STATE OF OREGON IN INSTRUMENT RECORDED MARCH 13, 1989 IN VOLUME M89 AT PAGE 4233, MICROFILM RECORDS OF KLAMATH COUNTY, OREGON

SECTION 14: ALL
SECTION 15: ALL
SECTION 16: ALL
SECTION 21: ALL
SECTION 22: ALL
SECTION 23: ALL
SECTION 24: ALL

EXCEPT THAT PORTION CONVEYED TO THE STATE OF OREGON IN INSTRUMENT RECORDED MARCH 13, 1989 IN VOLUME M89 AT PAGE 4233, MICROFILM RECORDS OF KLAMATH COUNTY, OREGON

SECTION 25: ALL

EXCEPT THAT PORTION CONVEYED TO THE STATE OF OREGON IN INSTRUMENT RECORDED MARCH 13, 1989 IN VOLUME M89 AT PAGE 4233, MICROFILM RECORDS OF KLAMATH COUNTY, OREGON

SECTION 26: ALL
SECTION 27: ALL
SECTION 28: ALL
SECTION 33: ALL
SECTION 34: ALL
SECTION 35: ALL

SECTION 36: ALL

EXCEPT THAT PORTION CONVEYED TO THE STATE OF OREGON IN INSTRUMENT
RECORDED MARCH 13, 1989 IN VOLUME M89 AT PAGE 4233, MICROFILM
RECORDS OF KLAMATH COUNTY, OREGON

TOWNSHIP 29 SOUTH, RANGE 8 EAST, W.M.

SECTION 7: THE EAST HALF; THE EAST HALF OF THE WEST HALF; GOVERNMENT LOTS
2, 3 AND 4; THE EAST HALF OF GOVERNMENT LOT 1; THE EAST HALF OF
THE WEST HALF OF GOVERNMENT LOT 1; THE EAST HALF OF THE WEST HALF
OF THE WEST HALF OF GOVERNMENT LOT 1

LESS THAT PORTION DEEDED TO DELFORD LANG DESCRIBED AS BEGINNING
AT A POINT ON THE NORTH BOUNDARY OF SAID GOVERNMENT LOT 1, 174.98
FEET EAST OF THE NORTHWEST CORNER; THENCE CONTINUING EAST ALONG
SAID NORTH LINE A DISTANCE OF 382.6 FEET; THENCE SOUTH PARALLEL
TO THE WEST BOUNDARY OF SAID GOVERNMENT LOT 1, A DISTANCE OF
382.6 FEET; THENCE WEST PARALLEL TO SAID NORTH BOUNDARY A
DISTANCE OF 382.6 FEET; THENCE NORTHERLY A DISTANCE OF 382.6
FEET, TO THE POINT OF BEGINNING.

EXCEPT THAT PORTION CONVEYED TO THE STATE OF OREGON IN INSTRUMENT
RECORDED MARCH 13, 1989 IN VOLUME M89 AT PAGE 4233, MICROFILM
RECORDS OF KLAMATH COUNTY, OREGON.

SECTION 8: ALL
SECTION 9: ALL
SECTION 10: ALL
SECTION 11: ALL
SECTION 12: ALL
SECTION 13: ALL
SECTION 14: ALL
SECTION 15: ALL
SECTION 16: ALL
SECTION 17: ALL
SECTION 18: ALL

EXCEPT THAT PORTION CONVEYED TO THE STATE OF OREGON IN INSTRUMENT
RECORDED MARCH 13, 1989 IN VOLUME M89 AT PAGE 4233, MICROFILM
RECORDS OF KLAMATH COUNTY, OREGON

SECTION 19: ALL
SECTION 20: ALL
SECTION 21: ALL
SECTION 22: ALL
SECTION 23: ALL
SECTION 24: ALL
SECTION 25: ALL
SECTION 26: ALL
SECTION 27: ALL
SECTION 28: ALL
SECTION 29: ALL

SECTION 30: ALL
SECTION 31: ALL
SECTION 32: ALL
SECTION 33: ALL
SECTION 34: ALL
SECTION 35: ALL
SECTION 36: ALL

TOWNSHIP 29 SOUTH, RANGE 9 EAST, W.M.

SECTION 7: ALL
SECTION 8: ALL
SECTION 9: THE WEST HALF OF THE NORTHEAST QUARTER; THE WEST HALF
SECTION 16: THE NORTH HALF OF THE NORTHWEST QUARTER; THE SOUTHWEST QUARTER OF
THE NORTHWEST QUARTER; THE WEST HALF OF THE SOUTHWEST QUARTER
SECTION 17: ALL
SECTION 18: ALL
SECTION 19: ALL
SECTION 20: ALL
SECTION 21: THE WEST HALF OF THE WEST HALF
SECTION 29: ALL
SECTION 30: ALL
SECTION 31: ALL
SECTION 32: THE NORTH HALF; THE NORTH HALF OF THE SOUTHWEST QUARTER; THE
NORTHWEST QUARTER OF THE SOUTHEAST QUARTER; GOVERNMENT LOT 1

TOWNSHIP 30 SOUTH, RANGE 7 EAST, W.M.

SECTION 1: ALL

EXCEPT THAT PORTION CONVEYED TO THE STATE OF OREGON IN INSTRUMENT
RECORDED MARCH 13, 1989 IN VOLUME M89 AT PAGE 4233, MICROFILM
RECORDS OF KLAMATH COUNTY, OREGON

SECTION 2: ALL

SECTION 3: ALL

SECTION 4: ALL

SECTION 9: ALL

SECTION 10: ALL

SECTION 11: ALL

SECTION 12: ALL

EXCEPT THAT PORTION CONVEYED TO THE STATE OF OREGON IN INSTRUMENT
RECORDED MARCH 13, 1989 IN VOLUME M89 AT PAGE 4233, MICROFILM
RECORDS OF KLAMATH COUNTY, OREGON.

SECTION 13: ALL

EXCEPT THAT PORTION CONVEYED TO THE STATE OF OREGON IN INSTRUMENT
RECORDED MARCH 13, 1989 IN VOLUME M89 AT PAGE 4233, MICROFILM
RECORDS OF KLAMATH COUNTY, OREGON.

ALSO, EXCEPT THAT PORTION CONVEYED BY HANSON NATURAL RESOURCES
COMPANY TO THE STATE OF OREGON IN INSTRUMENT DATED MARCH 31,
1994.

SECTION 14: ALL

SECTION 15: ALL

SECTION 16: THE NORTH HALF OF THE NORTHEAST QUARTER

SECTION 22: THE EAST HALF

SECTION 23: ALL

SECTION 24: ALL

EXCEPT THAT PORTION CONVEYED BY HANSON NATURAL RESOURCES COMPANY
TO THE STATE OF OREGON IN INSTRUMENT DATED MARCH 31, 1994.

SECTION 25: ALL

EXCEPT THAT PORTION CONVEYED BY HANSON NATURAL RESOURCES COMPANY
TO THE STATE OF OREGON IN INSTRUMENT DATED MARCH 31, 1994

SECTION 26: ALL

SECTION 27: THE EAST HALF

SECTION 34: ALL

SECTION 35: ALL

SECTION 36: ALL

EXCEPT THAT PORTION CONVEYED BY HANSON NATURAL RESOURCES COMPANY
TO THE STATE OF OREGON IN INSTRUMENT DATED MARCH 31, 1994

TOWNSHIP 30 SOUTH, RANGE 8 EAST, W.M.

SECTION 1: ALL
 SECTION 2: ALL
 SECTION 3: ALL
 SECTION 4: ALL
 SECTION 5: ALL
 SECTION 6: ALL
 SECTION 7: ALL
 SECTION 8: ALL
 SECTION 9: ALL
 SECTION 10: THE NORTH HALF; THE NORTH HALF OF THE SOUTHWEST QUARTER; THE SOUTHWEST QUARTER OF THE SOUTHWEST QUARTER; THE SOUTHEAST QUARTER
 SECTION 11: ALL
 SECTION 12: ALL
 SECTION 13: THE NORTH HALF; THE NORTH HALF OF THE SOUTHWEST QUARTER; THE NORTHWEST QUARTER OF THE SOUTHEAST QUARTER
 SECTION 14: THE NORTHEAST QUARTER; THE SOUTH HALF OF THE NORTHWEST QUARTER
 SECTION 15: THE SOUTH HALF OF THE NORTHEAST QUARTER; THE WEST HALF OF THE NORTHWEST QUARTER; THE NORTHWEST QUARTER OF THE SOUTHWEST QUARTER; THE SOUTHEAST QUARTER OF THE SOUTHWEST QUARTER
 SECTION 16: THE NORTH HALF; THE NORTHEAST QUARTER OF THE SOUTHWEST QUARTER; THE NORTH HALF OF THE SOUTHEAST QUARTER
 SECTION 17: ALL
 SECTION 18: ALL
 SECTION 19: ALL
 SECTION 20: THE NORTH HALF; THE SOUTHWEST QUARTER; THE NORTH HALF OF THE SOUTHEAST QUARTER
 SECTION 21: THE NORTH HALF OF THE NORTHWEST QUARTER; THE WEST HALF OF THE SOUTHWEST QUARTER OF THE NORTHWEST QUARTER; THE WEST HALF OF THE NORTHWEST QUARTER OF THE SOUTHWEST QUARTER
 SECTION 29: THE WEST HALF
 SECTION 30: ALL
 SECTION 31: THE NORTHEAST QUARTER; THE NORTHEAST QUARTER OF THE NORTHWEST QUARTER; GOVERNMENT LOT 1
 SECTION 32: THE EAST HALF OF THE NORTHEAST QUARTER OF THE NORTHWEST QUARTER; THE WEST HALF OF THE NORTHWEST QUARTER; THE SOUTHEAST QUARTER OF THE NORTHWEST QUARTER

TOWNSHIP 30 SOUTH, RANGE 9 EAST, W.M.

SECTION 6: THE NORTHEAST QUARTER; THE NORTHEAST QUARTER OF THE NORTHWEST QUARTER; THE NORTH HALF OF THE NORTHEAST QUARTER OF THE SOUTHEAST QUARTER; THE EAST HALF OF THE NORTHWEST QUARTER OF THE SOUTHEAST QUARTER; GOVERNMENT LOTS 1, 2, 3 AND 4
 SECTION 7: THE EAST HALF OF THE SOUTHWEST QUARTER; THE SOUTHEAST QUARTER; GOVERNMENT LOTS 1, 2, 3 AND 4
 SECTION 8: THE NORTHEAST QUARTER OF THE SOUTHWEST QUARTER; THE SOUTH HALF OF THE NORTHWEST QUARTER OF THE SOUTHWEST QUARTER; THE SOUTH HALF OF THE SOUTHWEST QUARTER
 SECTION 17: THE WEST HALF OF THE NORTHWEST QUARTER OF THE NORTHEAST QUARTER; THE NORTH HALF OF THE NORTHWEST QUARTER; THE SOUTHWEST QUARTER OF THE NORTHWEST QUARTER; THE WEST HALF OF THE SOUTHEAST QUARTER

SECTION 18: OF THE NORTHWEST QUARTER; THE NORTHWEST QUARTER OF THE SOUTHWEST QUARTER; THE SOUTHEAST QUARTER OF THE SOUTHWEST QUARTER THE NORTHEAST QUARTER; THE EAST HALF OF THE WEST HALF; THE NORTH HALF OF THE SOUTHEAST QUARTER; GOVERNMENT LOTS 1, 2 AND 3

TOWNSHIP 31 SOUTH, RANGE 7 EAST, W.M.

SECTION 1: GOVERNMENT LOTS 3 AND 4; THE SOUTH HALF OF THE NORTHWEST QUARTER; THE SOUTHWEST QUARTER

EXCEPT THAT PORTION CONVEYED BY HANSON NATURAL RESOURCES COMPANY TO THE STATE OF OREGON IN INSTRUMENT DATED MARCH 31, 1994

SECTION 2: ALL

SECTION 3: ALL

SECTION 4: GOVERNMENT LOTS 1 AND 2; THE SOUTH HALF OF THE NORTHEAST QUARTER; THE SOUTHEAST QUARTER

SECTION 7: GOVERNMENT LOTS 2, 3 AND 4

SECTION 8: THE SOUTH HALF; THE SOUTH HALF OF THE NORTH HALF; THE NORTHEAST QUARTER OF THE NORTHEAST QUARTER

SECTION 9: ALL

SECTION 10: ALL

SECTION 11: ALL

SECTION 12: THE WEST HALF

EXCEPTING THEREFROM A STRIP OF LAND OF VARYING WIDTH IN THE NORTHEAST QUARTER OF THE NORTHWEST QUARTER OF SAID SECTION 12, AS DESCRIBED IN INSTRUMENT FROM CROWN ZELLERBACH CORPORATION TO INVESTORS ACQUISITION CORPORATION DATED NOVEMBER 12, 1971, RECORDED JUNE 26, 1972 IN VOLUME M73 AT PAGE 8024, MICROFILM RECORDS OF KLAMATH COUNTY, OREGON.

SECTION 13: ALSO, EXCEPT THAT PORTION CONVEYED BY HANSON NATURAL RESOURCES COMPANY TO THE STATE OF OREGON IN INSTRUMENT DATED MARCH 31, 1994 THE NORTHWEST QUARTER; THE WEST HALF OF THE NORTHEAST QUARTER OF THE SOUTHWEST QUARTER; THE NORTHWEST QUARTER OF THE SOUTHWEST QUARTER; THE NORTHEAST QUARTER

EXCEPT THAT PORTION CONVEYED BY HANSON NATURAL RESOURCES COMPANY TO THE STATE OF OREGON IN INSTRUMENT DATED MARCH 31, 1994

SECTION 14: ALL
 SECTION 15: ALL
 SECTION 16: THE EAST HALF OF THE NORTHEAST QUARTER; THE NORTH HALF OF THE NORTH HALF OF THE NORTHEAST QUARTER OF THE NORTHWEST QUARTER; THE NORTH HALF OF THE NORTHWEST QUARTER OF THE NORTHWEST QUARTER; THE SOUTH HALF OF THE NORTHEAST QUARTER OF THE SOUTHWEST QUARTER; THE WEST HALF OF THE SOUTHWEST QUARTER; THE SOUTHEAST QUARTER OF THE SOUTHWEST QUARTER; THE SOUTHEAST QUARTER
 SECTION 17: THE NORTH HALF OF THE NORTH HALF OF THE NORTHEAST QUARTER; THE SOUTH HALF OF THE SOUTHWEST QUARTER OF THE NORTHEAST QUARTER; THE SOUTH HALF OF THE NORTH HALF OF THE SOUTHWEST QUARTER OF THE NORTHEAST QUARTER; THE SOUTHEAST QUARTER; THE WEST HALF
 SECTION 18: GOVERNMENT LOTS 1, 2, 3 AND 4
 SECTION 19: GOVERNMENT LOTS 1, 2, 3 AND 4
 SECTION 20: ALL
 SECTION 21: ALL
 SECTION 22: ALL
 SECTION 23: ALL
 SECTION 24: THE WEST HALF OF THE WEST HALF; THE SOUTHEAST QUARTER
 SECTION 25: ALL

EXCEPT THAT PORTION CONVEYED BY HANSON NATURAL RESOURCES COMPANY TO THE STATE OF OREGON IN INSTRUMENT DATED MARCH 31, 1994

SECTION 26: ALL
 SECTION 27: THE EAST HALF OF THE EAST HALF
 SECTION 34: THE NORTHEAST QUARTER OF THE NORTHEAST QUARTER
 SECTION 35: ALL
 SECTION 36: ALL

EXCEPT THAT PORTION CONVEYED BY HANSON NATURAL RESOURCES COMPANY TO THE STATE OF OREGON IN INSTRUMENT DATED MARCH 31, 1994

TOWNSHIP 31 SOUTH, RANGE 8 EAST, W.M.

SECTION 30: THE EAST HALF OF THE NORTHWEST QUARTER; THE NORTHEAST QUARTER OF THE SOUTHWEST QUARTER; GOVERNMENT LOTS 1, 2, 3 AND 4
 SECTION 31: GOVERNMENT LOTS 5 AND 6; THE WEST HALF OF GOVERNMENT LOTS 1 AND 2; THE WEST HALF OF THE EAST HALF OF GOVERNMENT LOTS 1 AND 2; THE EAST HALF OF THE NORTHEAST QUARTER OF GOVERNMENT LOT 1

TOWNSHIP 32 SOUTH, RANGE 7 EAST, W.M.

SECTION 1: GOVERNMENT LOTS 1, 2, 3 AND 4; THE SOUTH HALF OF THE NORTH HALF; THE SOUTHWEST QUARTER

EXCEPT THAT PORTION CONVEYED BY HANSON NATURAL RESOURCES COMPANY TO THE STATE OF OREGON IN INSTRUMENT DATED MARCH 31, 1994

SECTION 2: ALL
 SECTION 3: THE SOUTH HALF OF THE SOUTHEAST QUARTER
 SECTION 10: THE NORTHEAST QUARTER; THE EAST HALF OF THE NORTHWEST QUARTER; THE NORTHEAST QUARTER OF THE SOUTHWEST QUARTER; THE NORTH HALF

- OF THE SOUTHEAST QUARTER; THE SOUTHEAST QUARTER OF THE SOUTHEAST QUARTER
- SECTION 11: ALL
- SECTION 12: THE WEST HALF OF THE NORTHWEST QUARTER; THE SOUTHWEST QUARTER
- EXCEPT THAT PORTION CONVEYED BY HANSON NATURAL RESOURCES COMPANY TO THE STATE OF OREGON IN INSTRUMENT DATED MARCH 31, 1994
- SECTION 13: ALL
- EXCEPT THAT PORTION CONVEYED BY HANSON NATURAL RESOURCES COMPANY TO THE STATE OF OREGON IN INSTRUMENT DATED MARCH 31, 1994
- SECTION 14: ALL
- SECTION 23: ALL
- SECTION 24: THE NORTH HALF; THE NORTH HALF OF THE SOUTHEAST QUARTER
- EXCEPT THAT PORTION CONVEYED BY HANSON NATURAL RESOURCES COMPANY TO THE STATE OF OREGON IN INSTRUMENT DATED MARCH 31, 1994
- SECTION 25: THE WEST HALF OF THE SOUTHWEST QUARTER
- EXCEPT THAT PORTION CONVEYED BY HANSON NATURAL RESOURCES COMPANY TO THE STATE OF OREGON IN INSTRUMENT DATED MARCH 31, 1994
- SECTION 26: ALL
- SECTION 35: THE NORTH HALF; THE SOUTHEAST QUARTER
- SECTION 36: ALL
- EXCEPT THAT PORTION CONVEYED BY HANSON NATURAL RESOURCES COMPANY TO THE STATE OF OREGON IN INSTRUMENT DATED MARCH 31, 1994

TOWNSHIP 32 SOUTH, RANGE 8 EAST, W.M.

- SECTION 3: THE SOUTHWEST QUARTER OF THE NORTHEAST QUARTER; THE SOUTH HALF OF THE NORTHWEST QUARTER; THE SOUTHWEST QUARTER; THE WEST HALF OF THE SOUTHEAST QUARTER; GOVERNMENT LOTS 2, 3 AND 4
- SECTION 4: THE SOUTH HALF OF THE NORTHEAST QUARTER; THE SOUTHEAST QUARTER OF THE NORTHWEST QUARTER; THE SOUTH HALF AND GOVERNMENT LOTS 1 AND 2
- SECTION 5: THE EAST HALF OF THE SOUTHEAST QUARTER
- SECTION 8: THE NORTH HALF OF THE NORTHEAST QUARTER; THE SOUTHEAST QUARTER OF THE NORTHEAST QUARTER; THE NORTHEAST QUARTER OF THE SOUTHEAST QUARTER
- SECTION 9: ALL
- SECTION 10: THE WEST HALF OF THE NORTHEAST QUARTER; THE WEST HALF
- SECTION 16: THE NORTHEAST QUARTER; THE WEST HALF
- SECTION 18: THE EAST HALF OF THE WEST HALF; GOVERNMENT LOTS 1, 2, 3 AND 4
- SECTION 21: THE WEST HALF OF THE NORTHWEST QUARTER

TOWNSHIP 33 SOUTH, RANGE 7 EAST, W.M.

- SECTION 1: GOVERNMENT LOT 4; THE SOUTHWEST QUARTER OF THE NORTHWEST QUARTER; THE SOUTHWEST QUARTER
- EXCEPT THAT PORTION CONVEYED BY HANSON NATURAL RESOURCES COMPANY

SECTION 11: TO THE STATE OF OREGON IN INSTRUMENT DATED MARCH 31, 1994
THE EAST HALF OF THE NORTHEAST QUARTER; THE SOUTHEAST QUARTER
EXCEPT THAT PORTION CONVEYED BY HANSON NATURAL RESOURCES COMPANY
TO THE STATE OF OREGON IN INSTRUMENT DATED MARCH 31, 1994

SECTION 12: THE WEST HALF

SECTION 13: THE WEST HALF; THE WEST HALF OF THE SOUTHEAST QUARTER

SECTION 14: THE EAST HALF
EXCEPT THAT PORTION CONVEYED BY HANSON NATURAL RESOURCES COMPANY
TO THE STATE OF OREGON IN INSTRUMENT DATED MARCH 31, 1994

SECTION 23: THE EAST HALF; THE EAST HALF OF THE SOUTHWEST QUARTER
EXCEPT THAT PORTION CONVEYED BY HANSON NATURAL RESOURCES COMPANY
TO THE STATE OF OREGON IN INSTRUMENT DATED MARCH 31, 1994

SECTION 24: THE NORTHWEST QUARTER OF THE NORTHEAST QUARTER; THE NORTH HALF
OF THE NORTHWEST QUARTER

SECTION 26: THE NORTH HALF OF THE NORTHEAST QUARTER; THE NORTHWEST QUARTER
EXCEPT THAT PORTION CONVEYED BY HANSON NATURAL RESOURCES COMPANY
TO THE STATE OF OREGON IN INSTRUMENT DATED MARCH 31, 1994

STATE OF OREGON: COUNTY OF KLAMATH: ss.

Filed for record at request of AmeriTitle the 15th day
of May A.D., 19 96 at 9:00 o'clock AM., and duly recorded in Vol. M96
of Deeds on Page 13914.

FEE \$85.00

By Bernetha G. Letsch, County Clerk