

'96 SEP 18 A9:22

Parcel No: 3980  
APN: 391001200-00200

## NOTICE OF LOCATION

PACIFIC GAS TRANSMISSION COMPANY, a California corporation, pursuant to the rights conveyed to it by that certain grant of easement recorded January 10, 1996 in Vol M96 of Deeds at Page 831 in the Official Records of the County of Klamath State of Oregon, does hereby further define the location of the strip of lands described in said grant as follows on the attached Exhibit A.

Nothing herein contained shall, or shall be construed to, modify in any way to terminate any of the rights and obligations of the parties under and by virtue of the said grant of easements in the lands therein described or the said strip thereof.

IN WITNESS WHEREOF, the undersigned has executed these presents this Sept. day of 1996.

## Return:

Pacific Gas  
P.O. Box 547  
Redmond, OR 97756-0125

PACIFIC GAS TRANSMISSION COMPANY

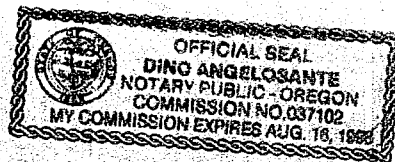
By: W.G. Thomas  
W.G. Thomas, Director Land

TLR

STATE OF OREGON }  
County of Multnomah } ss.

On this 18th day of September, 1996 before me appeared W. G. Thomas, to me personally known, who being duly sworn, did say that he, the said W. G. Thomas is the Land Director of Pacific Gas Transmission Company, the within named Corporation, and that the said instrument was signed in behalf of said Corporation by authority of its Board of Directors, and W. G. Thomas acknowledges said instrument to be the free act and deed of said Corporation.

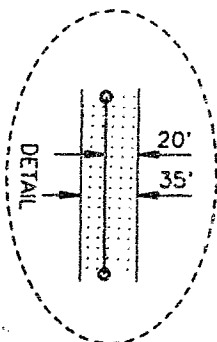
IN WITNESS WHEREOF, I have hereunto set my hand and affixed my official seal the day and year in this Certificate first above written.



Dino Angelosante  
DINO ANGELOSANTE  
NOTARY PUBLIC FOR OREGON  
My Commission Expires: August 16, 1998

De Fred

RENEWAL DATE 12-31-97



**NARRATIVE**

1. THE PURPOSE OF THIS MAP AND NOTATIONS IS TO DEPICT AND DESCRIBE AN EASEMENT, BEING A PORTION OF THE NORTHWEST QUARTER OF THE NORTHEAST QUARTER OF SECTION 12, T.39 S., R.10 E., W.M., KLAMATH COUNTY, OREGON.

2. BASIS OF BEARINGS IS OREGON STATE PLANE COORDINATE SYSTEM SOUTH ZONE. ALL DISTANCES ARE GRID. DIVIDE DISTANCES SHOWN BY 0.99985 TO OBTAIN GROUND DISTANCES.

## DESCRIPTION OF EASEMENT

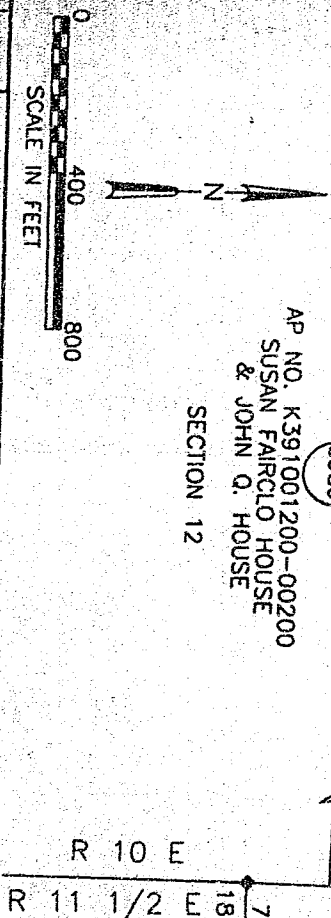
A 0.14 ACRE PARCEL OF LAND FOR THE AS-BUILT LOCATION OF A NATURAL GAS PIPELINE, BEING A STRIP OF LAND 35.0 FEET WIDE LYING 15.0 FEET TO THE LEFT OF AND 20.0 FEET TO THE RIGHT OF THE FOLLOWING DESCRIBED LINE:

BEING A PORTION OF THAT CERTAIN PARCEL OF LAND DESCRIBED BY DOCUMENT RECORDED IN VOLUME M73 OF DEEDS AT PAGE 16667 RECORDED IN THE OFFICIAL RECORDS OF SAID COUNTY.

IN THE ORIGINAL RECORDS OF SAID KLAMATH COUNTY,

COMMENCING AT THE NORTHEAST CORNER OF SAID SECTION 12, SAID CORNER MARKED BY A KIAMATH COUNTY SURVEY ALUM. CAP MONUMENT STAMPED LS-658, THENCE ALONG THE NORTH LINE OF SAID SECTION 12, S.89°05'12"W., A DISTANCE OF 1296.11 FEET TO THE NORTHEAST CORNER OF THE NORTHEAST QUARTER OF THE NORTHEAST QUARTER OF SAID SECTION 12, THENCE ALONG THE EAST LINE OF THE NORTHEAST QUARTER OF THE NORTHEAST QUARTER OF SAID SECTION 12, S.01°06'36"W. A DISTANCE OF 61.35 FEET TO THE POINT OF BEGINNING OF THIS DESCRIPTION, THENCE FROM SAID POINT OF BEGINNING OF THIS LINE, N.69°31'36"W. 168.14 FEET A POINT ON THE NORTH LINE OF SAID SECTION 12, THE POINT OF TERMINATION OF THIS DESCRIPTION, FROM WHENCE THE NORTHWEST CORNER OF SAID SECTION 12 BEARS, S.89°05'12"W., A DISTANCE OF 3729.60 FEET, SAID CORNER MARKED BY A 5/8" REBAR IN A ROCK MOUND.

THE SIDELINES OF SAID STRIP SHALL BE SHORTENED OR EXTENDED SO AS TO INTERSECT WITH THE BOUNDARIES OF SAID LANDS.

[illegible]

W.O. 99999

**SUPV**

DSGN JF

DWN LC

CHKD HV

DATE APR 96

RIGHT-OF-WAY PLAT SHEET  
PIPELINE EASEMENT

SEC. 12, T-39-S, R-10-E, W.M.  
KLAMATH COUNTY, OREGON  
PACIFIC GAS TRANSMISSION COMPANY  
PORTLAND, OREGON

TRACT NO. 0-KL-3980  
SCALE 1" = 400'

## BILL OF MATERIAL

**SUPERSEDES**

SHEET 1 OF 1

1700-F-RW-26

**FEE \$20.00**

By Lynette Montag

100790 YUKIO HIRAKI  
M/3-012325 N 233

三、

1. **Introduction**  
 2. **Background**  
 3. **Methodology**  
 4. **Results**  
 5. **Discussion**  
 6. **Conclusion**  
 7. **References**  
 8. **Appendix**  
 9. **Figure 1**  
 10. **Figure 2**  
 11. **Figure 3**  
 12. **Figure 4**  
 13. **Figure 5**  
 14. **Figure 6**  
 15. **Figure 7**  
 16. **Figure 8**  
 17. **Figure 9**  
 18. **Figure 10**  
 19. **Figure 11**  
 20. **Figure 12**  
 21. **Figure 13**  
 22. **Figure 14**  
 23. **Figure 15**  
 24. **Figure 16**  
 25. **Figure 17**  
 26. **Figure 18**  
 27. **Figure 19**  
 28. **Figure 20**  
 29. **Figure 21**  
 30. **Figure 22**  
 31. **Figure 23**  
 32. **Figure 24**  
 33. **Figure 25**  
 34. **Figure 26**  
 35. **Figure 27**  
 36. **Figure 28**  
 37. **Figure 29**  
 38. **Figure 30**  
 39. **Figure 31**  
 40. **Figure 32**  
 41. **Figure 33**  
 42. **Figure 34**  
 43. **Figure 35**  
 44. **Figure 36**  
 45. **Figure 37**  
 46. **Figure 38**  
 47. **Figure 39**  
 48. **Figure 40**  
 49. **Figure 41**  
 50. **Figure 42**  
 51. **Figure 43**  
 52. **Figure 44**  
 53. **Figure 45**  
 54. **Figure 46**  
 55. **Figure 47**  
 56. **Figure 48**  
 57. **Figure 49**  
 58. **Figure 50**  
 59. **Figure 51**  
 60. **Figure 52**  
 61. **Figure 53**  
 62. **Figure 54**  
 63. **Figure 55**  
 64. **Figure 56**  
 65. **Figure 57**  
 66. **Figure 58**  
 67. **Figure 59**  
 68. **Figure 60**  
 69. **Figure 61**  
 70. **Figure 62**  
 71. **Figure 63**  
 72. **Figure 64**  
 73. **Figure 65**  
 74. **Figure 66**  
 75. **Figure 67**  
 76. **Figure 68**  
 77. **Figure 69**  
 78. **Figure 70**  
 79. **Figure 71**  
 80. **Figure 72**  
 81. **Figure 73**  
 82. **Figure 74**  
 83. **Figure 75**  
 84. **Figure 76**  
 85. **Figure 77**  
 86. **Figure 78**  
 87. **Figure 79**  
 88. **Figure 80**  
 89. **Figure 81**  
 90. **Figure 82**  
 91. **Figure 83**  
 92. **Figure 84**  
 93. **Figure 85**  
 94. **Figure 86**  
 95. **Figure 87**  
 96. **Figure 88**  
 97. **Figure 89**  
 98. **Figure 90**  
 99. **Figure 91**  
 100. **Figure 92**  
 101. **Figure 93**  
 102. **Figure 94**  
 103. **Figure 95**  
 104. **Figure 96**  
 105. **Figure 97**  
 106. **Figure 98**  
 107. **Figure 99**  
 108. **Figure 100**  
 109. **Figure 101**  
 110. **Figure 102**  
 111. **Figure 103**  
 112. **Figure 104**  
 113. **Figure 105**  
 114. **Figure 106**  
 115. **Figure 107**  
 116. **Figure 108**  
 117. **Figure 109**  
 118. **Figure 110**  
 119. **Figure 111**  
 120. **Figure 112**  
 121. **Figure 113**  
 122. **Figure 114**  
 123. **Figure 115**  
 124. **Figure 116**  
 125. **Figure 117**  
 126. **Figure 118**  
 127. **Figure 119**  
 128. **Figure 120**  
 129. **Figure 121**  
 130. **Figure 122**  
 131. **Figure 123**  
 132. **Figure 124**  
 133. **Figure 125**  
 134. **Figure 126**  
 135. **Figure 127**  
 136. **Figure 128**  
 137. **Figure 129**  
 138. **Figure 130**  
 139. **Figure 131**  
 140. **Figure 132**  
 141. **Figure 133**  
 142. **Figure 134**  
 143. **Figure 135**  
 144. **Figure 136**  
 145. **Figure 137**  
 146. **Figure 138**  
 147. **Figure 139**  
 148. **Figure 140**  
 149. **Figure 141**  
 150. **Figure 142**  
 151. **Figure 143**  
 152. **Figure 144**  
 153. **Figure 145**  
 154. **Figure 146**  
 155. **Figure 147**  
 156. **Figure 148**  
 157. **Figure 149**  
 158. **Figure 150**  
 159. **Figure 151**  
 160. **Figure 152**  
 161. **Figure 153**  
 162. **Figure 154**  
 163. **Figure 155**  
 164. **Figure 156**  
 165. **Figure 157**  
 166. **Figure 158**  
 167. **Figure 159**  
 168. **Figure 160**  
 169. **Figure 161**  
 170. **Figure 162**  
 171. **Figure 163**  
 172. **Figure 164**  
 173. **Figure 165**  
 174. **Figure 166**  
 175. **Figure 167**  
 176. **Figure 168**  
 177. **Figure 169**  
 178. **Figure 170**  
 179. **Figure 171**  
 180. **Figure 172**  
 181. **Figure 173**  
 182. **Figure 174**  
 183. **Figure 175**  
 184. **Figure 176**  
 185. **Figure 177**  
 186. **Figure 178**  
 187. **Figure 179**  
 188. **Figure 180**  
 189. **Figure 181**  
 190. **Figure 182**  
 191. **Figure 183**  
 192. **Figure 184**  
 193. **Figure 185**  
 194. **Figure 186**  
 195. **Figure 187**  
 196. **Figure 188**  
 197. **Figure 189**  
 198. **Figure 190**  
 199. **Figure 191**  
 200. **Figure 192**  
 201. **Figure 193**  
 202. **Figure 194**  
 203. **Figure 195**  
 204. **Figure 196**  
 205. **Figure 197**  
 206. **Figure 198**  
 207. **Figure 199**  
 208. **Figure 200**  
 209. **Figure 201**  
 210. **Figure 202**  
 211. **Figure 203**  
 212. **Figure 204**  
 213. **Figure 205**  
 214. **Figure 206**  
 215. **Figure 207**  
 216. **Figure 208**  
 217. **Figure 209**

1. The first step is to identify the problem. This involves understanding the symptoms and the context in which they are occurring.

[illegible][illegible]

WILLIAM W. KENNEDY (DANIEL W. KENNEDY),  
DIRECTOR OF THE HARBOR, OFFICIAL OF SEASIDE, FOR  
RECEIVED ON GENERAL SERVICE SECTION OF THE MARINE  
THE PROCEEDING IN THE ADVANCEMENT OF THE PROCEEDING