

31766

DMV

DEPARTMENT OF TRANSPORTATION
DRIVER AND MOTOR VEHICLE SERVICES
1905 LAKE AVE. NE., SALMON, OR 97214

97 JAN 24 AM 49
XD75577

Vol. 1797 Page 2131

APPLICATION TO EXEMPT A MANUFACTURED STRUCTURE FROM REGISTRATION AND TITLING

Owner's Certificate of Legal Interest

INSTRUCTIONS:

Complete all sections. This form must be signed by all interest-holding parties and have a Title Report or Lot Book Report attached which cannot be over 7 days old when submitted to DMV.

This form and Title Report or Lot Book Report must be submitted with you manufactured structure ownership documents and, if the manufactured structure is to be financed by a third party, proof of a loan approval.

PART I

Legal description and location of real property which is (description as recorded by county recorder or a certified copy of your deed may be substituted):

EXEMPTED IS A WHICH IS MADE A PART HEREOF BY THIS REFERENCE
18005 POPE ROAD, , MERRILL, OR 97633

JAN 08 1997

If there is a mortgage, deed of trust or lien on this land. List all mortgages and beneficiaries of deeds of trust below. If there are none, write "none".

NAME AND ADDRESS:

SOUTHERN PACIFIC FUNDING CORPORATION, , ONE CENTER POINTE DR., #550, LAKE OSWEGO, OR 97035

Tax Lot Number (from assessor): M-075577

PART II

Legal description of the manufactured structure which is located on the real property described above:

Year	Make	Width	Length	Vehicle Identification No.
1972	FLEETWOOD	12	64	S14673

List all security interest holders, mortgagees, beneficiaries of deeds of trust, and lienholders whose interest is secured by the manufactured structure described above. Signatures from the parties listed below are their approval that the application may be submitted. If there are none, write "none".

NAME AND ADDRESS:

SOUTHERN PACIFIC FUNDING CORPORATION, , ONE CENTER POINTE DR., #550, LAKE OSWEGO, OR 97035

SIGNATURE OF SECURED PARTY

DATE

SIGNATURE OF SECURED PARTY

DATE

Tax Lot Number (from assessor): M-075577

[] I/We do not know the whereabouts of the permanent plate assigned to this vehicle.

I/We certify that the statements made above are accurate to the best of my/our knowledge. All liens, deeds of trust, mortgages and security interests have been listed. If there are none, I/We have certified this by writing "none" in the space provided.

PRINTED NAME OF OWNER(S)

JESSE SLATON and JODY JEAN SLATON

SIGNATURE OF OWNER

ADDRESS

LICENCE NO.

X *Jesse Slaton* PD BOX 228, MERRILL, OR 97633

SIGNATURE OF OWNER

ADDRESS

LICENCE NO.

X *Jody Jean Slaton*

V OFFICE USE ONLY V

PART III

V OFFICE USE ONLY V

Application for exemption for a manufactured structure is hereby approved. *(X)*

DATE

SIGNATURE OF DMV OFFICER

1-22-97

X

Rimberly E. McCallister



This exemption is VOID if not recorded with the county within 15 calendar days from: > 1-23-97

APPLICATION TO EXEMPT A MANUFACTURED STRUCTURE
FROM REGISTRATION AND TITLING


2132

NOTARY ACKNOWLEDGEMENTS

OWNERS:

STATE OF OREGON, COUNTY OF Klamath)ss.THIS INSTRUMENT WAS ACKNOWLEDGED BEFORE ME ON December 9, 19 96, BY JESSE SLATON and ~~STYLXX~~
SLATON JODY JEAN SLATON
Notary Public for OregonMy commission expires: 12-20-98

SECURED PARTY:

STATE OF OREGON, COUNTY OF Clackamas)ss.THIS INSTRUMENT WAS ACKNOWLEDGED BEFORE ME ON December 11, 19 96, BY
Lisa Barich, AS Funder, OF SOUTHERN PACIFIC FUNDING CORPORATION
Notary Public for OregonMy commission expires: 9-4-2000

JAN 08 1987

EXHIBIT "A"
LEGAL DESCRIPTION

A parcel of land situated in the S1/2 N1/2 of Section 27, Township 40 South, Range 11 East of the Willamette Meridian, Klamath County, Oregon, more particularly described as follows:

Beginning at the W1/4 corner of said section 27; thence North 00 degrees 06' 04" East, along the West line of said Section 27, 1321.35 feet to the North line of the S1/2 N1/2 of said Section 27; thence South 89 degrees 49' 13" East, along said North line 2266.50 feet; thence South 48 degrees 06' 22" West 348.50 feet; thence South 66 degrees 58' 05" West 357.11 feet; thence South 37 degrees 19' 50" West 361.16 feet; thence South 27 degrees 34' 00" West 740.75 feet to the South line of the S1/2 N1/2 of said Section 27; thence North 89 degrees 53' 51" West 1118.94 feet to the point of beginning, with bearings based on Survey No. 3358, as recorded in the office of the Klamath County Surveyor.

JAN 08 1997

STATE OF OREGON : COUNTY OF KLAMATH: ss.

Filed for record at request of Amerititle the 24th day
of January A.D., 19 97 at 10:49 o'clock A. M., and duly recorded in Vol. M97
of Deeds on Page 2131

FEE \$20.00

Bernetha G. Letsch, County Clerk
by Kathleen Ross