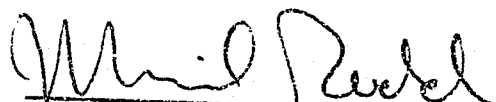


NON-MUNICIPAL LAND DISPOSAL SITE
DESCRIPTION AND PLAT

STATEMENT:

1. Pursuant to OAR 340-95-080(1) entitled *Post Closure Requirements*, upon completion or closure of any non-municipal land disposal site where waste remains on site, detail description of the site including a plat should be filed with the appropriate County land recording authority by the permittee. Such description should include the general types and location of waste deposited, depth of waste and other information of probable interest to future landowners.
2. Attached hereto as Exhibit "A" and Exhibit "B" is a detailed plat and description of the non-municipal land disposal site.
3. Said general type of the waste deposited is friable and non-friable asbestos and demolition material including concrete blocks scattered to a depth of approximately twelve feet.


Signed by:



Michael P. Rudd

Attorney for Permittee, Specialty Fiber Products

97 APR 10 P3:50



2236 S. 6th Street
Klamath Falls, OR 97601

10756

WILLIAMSON INDUSTRIAL PARK
JANUARY 7, 1997
DESCRIPTION FOR DEQ

PROJECT NO. 9-1961-0101

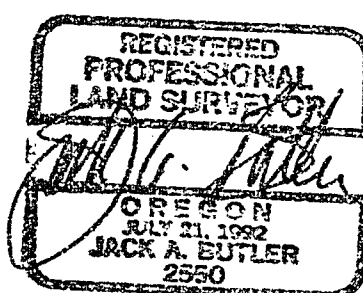
EXHIBIT "A"

A TRACT OF LAND LOCATED IN THE SOUTHEAST ONE-QUARTER OF SECTION 21, TOWNSHIP 35 SOUTH, RANGE 7 EAST OF THE WILLAMETTE MERIDIAN, KLAMATH COUNTY, OREGON, AND BEING MORE PARTICULARLY DESCRIBED AS FOLLOWS:

COMMENCING AT THE ONE-QUARTER SECTION CORNER BETWEEN SAID SECTION 21 AND SECTION 22, SAID CORNER BEING MARKED BY A 3" BRASS CAP SET IN A 2" IRON PIPE, THENCE SOUTH 00°54'30" EAST ALONG THE SECTION LINE, 987.54 FEET; THENCE LEAVING SAID SECTION LINE SOUTH 89°05'30" WEST, 1,261.30 FEET TO THE CENTERLINE OF A PRIVATE RAILROAD TRACK; THENCE CONTINUING SOUTH 89°05'30" WEST, 16.69 FEET TO THE POINT OF BEGINNING. THENCE SOUTH 80°26'38" WEST, PERPENDICULAR TO SAID RAILROAD TRACK, 60.00 FEET; THENCE SOUTH 09°33'22" EAST, PARALLEL WITH SAID RAILROAD TRACK, 120.00 FEET; THENCE NORTH 80°26'38" EAST, PERPENDICULAR TO SAID RAILROAD TRACK, 60.00 FEET; THENCE NORTH 09°33'22" WEST, PARALLEL WITH SAID RAILROAD TRACK, 120.00 FEET TO SAID POINT OF BEGINNING.

CONTAINING APPROXIMATELY 7,200 SQUARE FEET.

THE BASIS OF BEARINGS FOR THIS DESCRIPTION IS PER SURVEY BY WILLIAM L. WALES, COMPLETED DECEMBER 31, 1957 AS RECORDED IN THE OFFICE OF THE KLAMATH COUNTY SURVEYOR.



Admin/Bidscope/Clients/19610101-1/7/97

(541) 884-3042 Fax (541) 885-2105

Planning • Engineering • Surveying • Landscape Architecture • Environmental Services



10757

1/4 COR.
SECS. 21-22
T35S, R7E, W.M.

SCALE: 1"=50'

POINT OF BEGINNING

S80°26'38"W
60.00'

S09°33'22"E
120.00'

60.00'
N80°26'38"E

AREA:
7200 S.F.

N09°33'22"W
120.00'

RAILROAD

PRIVATE

16.69'

S89°05'30"W
1261.30'

1277.99'

S00°54'30"E
987.54'

2688.67'
1701.13'

COR. SECS.
21,22,27,&28
T35S, R7E, W.M.

EXHIBIT "B"

SKETCH TO ACCOMPANY
EASEMENT DESCRIPTION

WILLIAMSON INDUSTRIAL PARK
LOCATED IN THE S.E. 1/4 OF
SEC. 21, T 35 S, R 7 E, W.M.
KLAMATH COUNTY, OREGON

W&H PACIFIC

2236 SOUTH 6TH STREET
KLAMATH FALLS, OR 97601

Phone: (541) 884-3042 Fax: (541) 885-2105

Planning • Engineering • Surveying
Landscape Architecture • Environmental Services

PLOT DATE: 1/07/97
DRAWN BY: KDM

PROJECT NO. 9-1961-0101
JELDEASE.DWG

STATE OF OREGON : COUNTY OF KLAMATH: ss.

Filed for record at request of Brandsness et al the 10th day
of April A.D. 19 97 at 3:50 o'clock P. M., and duly recorded in Vol. M97
of Deeds on Page 10755

FEE

\$20.00

Return: Brandsness
411 Pine St.
KFO 97601

by Bernetha G. Letsch, County Clerk
Kathleen Rose