

After Recording, Return to:  
BOYD C. YADEN, Conservator  
P. O. Box 606  
112 North Fifth Street  
Klamath Falls, OR 97601


Until a change is requested, all  
tax statements shall be sent to  
the following address:

REAL PROPERTY ABSTRACT


1. The protected person's name is FRANK EDWARD CLARK, who is also known as FRANKIE EDWARD CLARK, EDWARD F. CLARK, ED CLARK, FRANK ED CLARK and EDDIE CLARK.
2. The conservatorship case number is 9603974CV.
3. The county in which proceedings are pending is Klamath.
4. The protected person's conservator's name is BOYD C. YADEN.
5. The protected person's conservator's address is P. O. Box 606, 112 North Fifth Street, Klamath Falls, OR 97601.
6. The conservator's attorney's name is JERRY M. MOLATORE.
7. The conservator's attorney's address is 426 Main Street, Klamath Falls, OR 97601.
8. The following real property is subject to the above-referenced protective proceedings:

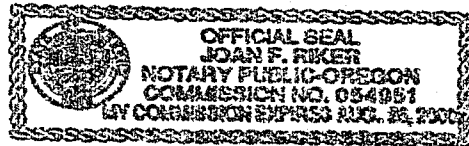
See Attached Exhibit "A".

Dated this 11<sup>th</sup> day of April, 1997.

  
BOYD C. YADEN, Conservator

SUBSCRIBED AND SWORN to before me this 11<sup>th</sup> day of April, 1997.

  
Notary Public for Oregon  
My Commission Expires: Aug 26, 2000



35



## EXHIBIT "A"

Parcel 1:

Vested in: Frank Edward Clark

Description: Lot 1 Block 13 Town of Merrill, according to the official plat thereof on file in the office of the County Clerk of Klamath County, Oregon.

Values: Improvements \$650.00; Land \$8,610.00  
Account No. 4110-1CC-600 Key No. 120336

Mobile Home: Value \$6,110.00 Account No. M-64658 Key No. 30898

Parcel 2:

Vested in: Frank Edward Clark

Description: A tract of land in the E $\frac{1}{2}$ S $\frac{1}{2}$ N $\frac{1}{2}$ SE $\frac{1}{2}$ SW $\frac{1}{2}$  of Section 1, Township 41 South, Range 10 East of the Willamette Meridian, described as follows: Beginning at the Southwest corner of the said E $\frac{1}{2}$ S $\frac{1}{2}$ N $\frac{1}{2}$ SE $\frac{1}{2}$ SW $\frac{1}{2}$ ; thence North along the West line of said subdivision a distance of 130 feet to the true point of beginning; thence East at right angles a distance of 138 feet to a point; thence North at right angles a distance of 100 feet to a point; thence West at right angles a distance of 138 feet to the West line of said subdivision; thence South along said West line a distance of 100 feet to the point of beginning, Klamath County, Oregon.Values: Improvements \$1,040.00; Land \$9,230.00  
Account No. 4110-1CD-1100 Key No. 119543Parcel 3:

Vested in: Frank Edward Clark

Description: Commencing at the Northwest corner of Lot 12 of Graybael Addition to the Town of Merrill, Oregon, which point is on the East City limits line of said Town of Merrill; extending thence North along said East City limits line a distance of 260 feet to the true point of beginning; continuing thence North along said East City Limits line 55 feet; thence East at right angles 138 feet; thence South at right angles 55 feet; thence West at right angles 138 feet, more or less, to the true point of beginning, Klamath County, Oregon.

Values: Land \$6,150.00, No improvements  
Account No. 4110-1CD-1200 Key No. 119552

STATE OF OREGON : COUNTY OF KLAMATH: ss.

Filed for record at request of Boyd C. Yaden the 11th day  
of April A.D. 19 27 at 3:55 o'clock P. M., and duly recorded in Vol. 197  
of Deeds on Page 10220

FEE \$15.00

Bernetha G. Letsch, County Clerk  
by Bernetha G. Letsch