

## BOARD OF COUNTY COMMISSIONERS

## KLAMATH COUNTY, OREGON

IN THE MATTER OF REMOVING A CERTAIN )  
 PARCEL FROM THE TAX COLLECTOR'S DEED )

ORDER NO. 98- 042

**WHEREAS**, on this matter before the Klamath County Board of Commissioners it appears the real property known as tax lot R-3610-014CA-02500 and described as:

An undivided one-half interest in the East half of the West half of Government Lot 22, Section 14, Township 36 South, Range 10 East of the Willamette Meridian, Klamath County, Oregon, **SUBJECT TO** Covenants, conditions, reservations, easements, restrictions, rights, rights of way and all matters appearing of record, was included in Foreclosure 91-1-FR and deeded to Klamath County in Volume M95, Page 10567; and


**WHEREAS**, a certain party holding an interest in the parcel was not served notice of foreclosure during the redemption period.


**NOW THEREFORE**, it is ordered that the above described parcel is removed from the foreclosure deed recorded in Volume M95, Page 10567.


**IT IS FURTHER ORDERED**, that the Judgment and Decree dated April 17, 1992, for Foreclosure 91-1-FR is still effective.

**DONE and DATED** this 22<sup>nd</sup> day of October, 1997.

## BOARD OF COUNTY COMMISSIONERS

  
 Al Switzer, Chairman of the Board

  
 William R. Garrard, County Commissioner

  
 M. Steven West, County Commissioner

STATE OF OREGON: COUNTY OF KLAMATH: ss.

Filed for record at request of Klamath County E.O.C. the 23rd day  
 of October A.D., 19 97 at 2:36 o'clock P. M., and duly recorded in Vol. M97,  
 of Deeds on Page 34947.

FEE No Fee.

By Bernetha G. Letsch, County Clerk  
Kathleen R. Rasmussen