

## BOARD OF COUNTY COMMISSIONERS

IN AND FOR THE COUNTY OF KLAMATH, STATE OF OREGON

In the Matter of the Acceptance of )  
 a Public Road Right-of-Way for )  
 JUNIPER WAY, Klamath County, Oregon )

RESOLUTION # 98-032

WHEREAS, on the 23rd day of October, 1997, the CITY OF KLAMATH FALLS, granted to Klamath County, State of Oregon, certain property for Public Road purposes, described as follows:

A parcel of land situated in the SE 1/4 SW 1/4 of Section 36, Township 38 South, Range 9 East, Willamette Meridian, and being that portion of Lot 44 in Moyina, a recorded subdivision in Klamath County, Oregon, lying westerly of the following described line:


Commencing at the Northeast corner of said Lot 44, thence S 46° 53' 00" W - 30.65 feet, along the northerly line of said Lot 44, to the true point of beginning; thence S 00° 05' 00" E - 79.98 feet to a point on the south line of said lot 44. Said parcel contains 0.05 acres more or less. Bearings and distances for this description are based on the plat of Moyina as shown on Exhibit "A".


WHEREAS, the Board of County Commissioners of Klamath County, Oregon sitting in regular session deemed it to be in the best interest of said County to accept the herein described property for Public Road purposes.

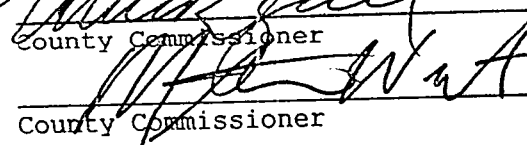
IT IS THEREFORE RESOLVED that the property granted to Klamath County, Oregon by the City of Klamath Falls, on the 23th day of October, 1997 shall be accepted as a Public Road right-of way for JUNIPER WAY.

DONE AND DATED this 26<sup>th</sup> day of November, 1997.

KLAMATH COUNTY BOARD OF COMMISSIONERS

  
 Chairman of the Board

  
 County Commissioner

  
 County Commissioner

STATE OF OREGON: COUNTY OF KLAMATH: ss.

Filed for record at request of Klamath County BOC the 28th day  
 of November A.D., 19 97 at 11:19 o'clock A. M., and duly recorded in Vol. M97  
 of Deeds on Page 39002.

FEE

No Fee

Return: Commissioners Journal

By Bernetha G. Letsch, County Clerk  
Kathleen Ross