

50910

Vol. M97 Page 42537

## BOARD OF COUNTY COMMISSIONERS

## KLAMATH COUNTY, OREGON

IN THE MATTER OF REMOVING A CERTAIN  
PARCEL FROM THE TAX COLLECTOR'S DEEDORDER NO. 98- 070

WHEREAS, on this matter before the Klamath County Board of Commissioners it appears the real property known as tax lot R-3909-007CA-02100 and described as:

Lot 19, Block 3, Stewart situated in Section 7, Township 39 South, Range 9 East of the Willamette Meridian, Klamath County, Oregon, was included in Foreclosure 91-1-FR and deeded to Klamath County in Volume M95, Page 10567; and


WHEREAS, certain parties holding an interest in the parcel may not have been served notice of foreclosure during the redemption period.


NOW THEREFORE, it is ordered that the above described parcel is removed from the foreclosure deed recorded in Volume M95, Page 10567.

IT IS FURTHER ORDERED, that the Judgment and Decree dated April 17, 1992, for Foreclosure 91-1-FR is still effective.

DONE and DATED this 30<sup>th</sup> day of December, 1997.

## BOARD OF COUNTY COMMISSIONERS

  
Al Switzer, Chairman of the Board

  
William R. Garrard, County Commissioner

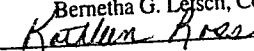
Out of Office Today

M. Steven West, County Commissioner

STATE OF OREGON: COUNTY OF KLAMATH: ss.

Filed for record at request of Klamath County Property Sales the 31st day  
of December A.D., 19 97 at 11:25 o'clock A.M., and duly recorded in Vol. M97  
of Deeds on Page 42537.

Return: Commissioners Journal

By Bernetha G. Letsch, County Clerk  


FEE No Fee