

53570

William Darrell Gregory

Grantor's Name and Address
Paul S. Cosgrove, Esq.

Grantee's Name and Address

After recording return to (Name, Address, Zip):

Paul S. Cosgrove
Lindsay, Hart, Neil & Weigler, LLP
Suite 3400, 1300 S.W. Fifth Avenue
Portland, OR 97201-5696

Send Tax statements to (Name, Address, Zip):

Associates Financial Services Company
300 Decker, Suite 300
Irving, TX 75062

K-57407

'98 FEB 23 P3:14

Vol. M98 Page 5827

TRUSTEE'S DEED

THIS INDENTURE, Made this 17th day of February, 1998, between Paul S. Cosgrove, hereinafter called trustee, and Associates Financial Services Company of Oregon, Inc., hereinafter called the second party;

RECITALS: William Darrell Gregory and Rebecca Marie Gregory, as grantor, executed and delivered to Klamath County Title Company, as trustee, for the benefit of Associates Financial Services Company of Oregon, Inc., as beneficiary, a certain trust deed dated November 3, 1995, duly recorded on November 9, 1995, in the mortgage records of Klamath County, Oregon, in Volume No. M95 at page 30618. In that trust deed the real property therein and hereinafter described was conveyed by the grantor to the trustee to secure, among other things, the performance of certain obligations of the grantor to the beneficiary. The grantor thereafter defaulted in performance of the obligations secured by the trust deed as stated in the notice of default hereinafter mentioned, and such default still existed at the time of the sale hereinafter described.

By reason of the default, the owner and holder of the obligations secured by the trust deed, being the beneficiary therein named, or beneficiary's successor in interest, declared all sums so secured immediately due and owing. A notice of default containing an election to sell the real property and to foreclose the trust deed by advertisement and sale to satisfy grantor's obligations was recorded on October 9, 1997, in Volume No. M97 at page 33326, Klamath County, Oregon mortgage records, to which reference now is made.

After recording the notice of default, the undersigned trustee gave notice of the time for and place of sale of the real property as fixed by the trustee and as required by law. Copies of the notice of sale were served pursuant to ORCP 7D.(2) and 7D.(3) or mailed by both first class and certified mail with return receipt requested, to the last-known addresses of the persons or their legal representatives, if any, named in ORS 86.740(1) and (2)(a), at least 120 days before the date the property was sold. A copy of the notice of sale was mailed by first class and certified mail with return receipt requested to the last-known address of the guardian, conservator or administrator or executor of any person named in ORS 86.740(1), promptly after the trustee received knowledge of the disability, insanity or death of any such person. Copies of the notice of sale were served upon occupants of the property described in the trust deed in the manner in which a summons is served pursuant to ORCP 7D.(2) and 7D.(3) at least 120 days before the date the property was sold, pursuant to ORS 86.750(1). If the foreclosure proceedings were stayed and released from the stay, copies of an amended notice of sale in the form required by ORS 86.755(6) were mailed by registered or certified mail to the last-known address of those persons listed in ORS 86.740 and 86.750(1) and to the address provided by each person who was present at the time and place set for the sale which was stayed within 30 days after the release from the stay. The trustee published a copy of the notice of sale in a newspaper of general circulation in each county in which the real property is situated once a week for four successive weeks. The last publication of the notice occurred more than twenty days prior to the date of sale. The mailing, service and publication of the notice of sale are shown by affidavits and/or proofs of service duly recorded prior to the date of sale in the county records, those affidavits and proofs, together with the Notice of Default and Election to Sell and the notice of sale, being now referred to and incorporated in and made a part of this deed as if fully set forth herein. The undersigned trustee has no actual notice of any person, other than the persons named in those affidavits and proofs as having or claiming a lien on or interest in the real property, entitled to notice pursuant to ORS 86.740(1)(b) or (1)(c).

The true and actual consideration for this conveyance is \$97,000.00.

111

40-

The undersigned trustee on Tuesday, February 17, 1998 at the hour of 11:15 a.m., in accord with the standard of time established by ORS 86.755(2) which was the day and hour set in the notice of sale and at the place so fixed for sale, in full accordance with the laws of the State of Oregon and pursuant to the powers conferred upon the trustee by the trust deed, sold the real property in one parcel at public auction to the second party for the sum of \$ 97,000.00; the second party being the highest and best bidder at the sale and that sum being the highest and best bid for the property.

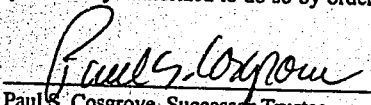
NOW THEREFORE, in consideration of that sum so paid by the second party in cash, the receipt whereof is acknowledged, and by the authority vested in the trustee by the laws of the State of Oregon and by the trust deed, the trustee does hereby convey unto the second party all interest which the grantor had or had the power to convey at the time of grantor's execution of the trust deed, together with any interest the grantor or grantor's successors in interest acquired after the execution of the trust deed in and to the following described real property, to-wit:

SEE ATTACHED EXHIBIT "A".

TO HAVE AND TO HOLD the same unto the second party, second party's heirs, successors in interest and assigns forever.


In construing this instrument and whenever the context so requires the singular includes the plural; the word "grantor" includes any successor in interest to the grantor, as well as each and all other persons owing an obligation, the performance of which is secured by the trust deed; the word "trustee" includes any successor-trustee; the word "beneficiary" includes any successor in interest of the beneficiary first named above; and the word "person" includes a corporation and any other legal or commercial entity.


IN WITNESS WHEREOF, the undersigned trustee has hereunto executed this document. If the undersigned is a corporation, it has caused its name to be signed and its seal, if any, affixed by an officer or other person duly authorized to do so by order of its board of directors.


Paul S. Cosgrove, Successor Trustee

STATE OF OREGON, County of Multnomah) ss.

This instrument was acknowledged before me on February 18th, 1998, by Paul S. Cosgrove.




Notary Public for Oregon
My commission expires 10/23/99

THIS INSTRUMENT WILL NOT ALLOW USE OF THE PROPERTY DESCRIBED IN THIS INSTRUMENT IN VIOLATION OF APPLICABLE LAND USE LAWS AND REGULATIONS. BEFORE SIGNING OR ACCEPTING THIS INSTRUMENT, THE PERSON ACQUIRING FEE TITLE TO THE PROPERTY SHOULD CHECK WITH THE APPROPRIATE CITY OR COUNTY PLANNING DEPARTMENT TO VERIFY APPROVED USES AND TO DETERMINE ANY LIMITS ON LAWSUITS AGAINST FARMING OR FOREST PRACTICES AS DEFINED IN ORS 30.930.

EXHIBIT "A"
DESCRIPTION OF PROPERTY

A tract of land situated in the SE ¼ SE ¼ of Section 10, Township 39 South, Range 9 East of the Willamette Meridian, Klamath County, Oregon, more particularly described as follows:

Beginning at a point on the East line of said Section 10, said point being N 0°21' W (North by recorded legal description) a distance of 633.125 feet from the Southeast corner of said Section 10; thence N. 0°21' W., a distance of 102.0 feet; thence S. 89°52' W. (West by recorded legal description) a distance of 270.2 feet to an iron pin; thence S. 0°21' E. parallel with the East line of said Section 10 a distance of 102.0 feet to an iron pin on the Northwest corner of Lot 26 "Debirk Homes"; thence N. 89°52' E. (East by recorded legal description) along the North line of "Debirk Homes" a distance of 270.2 feet, more or less to the point of beginning. SAVING AND EXCEPTING therefrom that portion lying within the boundaries of Summers Lane.

STATE OF OREGON: COUNTY OF KLAMATH: ss.

Filed for record at request of First American Title the 23rd day
of February A.D., 19 98 at 3:14 o'clock P. M., and duly recorded in Vol. M98
of Deeds on Page 5827

FEE \$40.00

By Bernetha G. Letsch, County Clerk
Kathleen Ross