

57094

Grantor's Name and Address:

Scott D. MacArthur
280 Main Street
Klamath Falls, OR 97601

'98 APR 27 P3:33

Vol. M98 Page 13921

Grantee's Name and Address:

E. Denton Talbert
H.C. 30, Box 124
Chemult, OR 97731

After recording return to:

E. Denton Talbert
H.C. 30, Box 124
Chemult, OR 97731

Until a change is requested all tax statements shall be sent to
the following address:
Same

MTC 44320-LW
TRUSTEE'S DEED

THIS INDENTURE, Made this 2nd day of February, 1998, between Scott D. MacArthur, hereinafter called trustee, and E. Denton Talbert, hereinafter called the second party;

WITNESSETH:

RECITALS: Charles L. Steves and Mariko Yoshida Steves, husband and wife as grantor, executed and delivered to Mountain Title Company of Klamath County, as trustee, for the benefit of Klamath Venture Capital, Inc., an Oregon Corporation, as beneficiary, a certain trust deed dated March 14, 1993, duly recorded on March 6, 1993, in the mortgage records of Klamath County, Oregon, in volume No. M93 at page 5414. In said trust deed the real property therein and hereinafter described was conveyed by said grantor to said trustee to secure, among other things, the performance of certain obligations of the grantor to the said beneficiary. The said grantor thereafter defaulted in grantor's performance of the obligations secured by said trust deed as stated in the notice of default hereinafter mentioned and such default still existed at the time of the sale hereinafter described.

By reason of said default, the owner and holder of the obligations secured by said trust deed, being the beneficiary therein named, or beneficiary's successor in interest, declared all sums so secured immediately due and owing; a notice of default, containing an election to sell the said real property and to foreclose said trust deed by advertisement and sale to satisfy grantor's said obligations was recorded in the mortgage records of said county on July 3, 1997, at Volume No. M97, at page 20908, and amended notice of default, containing an election to sell the said real property and to foreclose said trust deed by advertisement and sale was recorded in the mortgage records of said county on November 19, 1997, at Volume No. M97, at page 37964 to which reference now is made.

PAGE 1 -- TRUSTEE'S DEED--OREGON TRUST DEED SERIES (INDIVIDUAL OR CORPORATE).

45'

After the recording of said notice of default, as aforesaid, the undersigned trustee gave notice of the time for and place of sale of said real property as fixed by the trustee and as required by law; copies of the Trustee's Notice of Sale were served pursuant to ORCP 7D.(2) and 7D.(3) or mailed by both first class and certified mail with return receipt requested, to the last-known address of the persons or their legal representatives, if any, named in ORS 86.740(1) and (2)(a), at least 120 days before the date the property was sold, and the Trustee's Notice of Sale was mailed by first class and certified mail with return receipt requested, to the last-known address of the guardian, conservator or administrator or executor of any person named in ORS 86.740(1), promptly after the trustee received knowledge of the disability, insanity or death of any such person; the property was vacant and no Notice of Sale was served upon occupants of the property described in the trust deed in the manner in which a summons is served pursuant to ORCP 7D.(2) and 7D.(3) at least 120 days before the date the property was sold, pursuant to ORS 86.750(1). If the foreclosure proceedings were stayed and released from the stay, copies of an Amended Notice of Sale in the form required by ORS 86.755(6) were mailed by registered or certified mail to the last-known address of those persons listed in ORS 86.740 and 86.750(1) and to the address provided by each person who was present at the time and place set for the sale which was stayed within 30 days after the release from the stay. Further, the trustee published a copy of said notice of sale in a newspaper of general circulation in each county in which the said real property is situated, once a week for four successive weeks; the last publication of said notice occurred more than twenty days prior to the date of such sale. The mailing, service and publication of said notice of sale are shown by one or more affidavits or proofs of service duly recorded prior to the date of sale in the official records of said county, said affidavits and proofs, together with the said notice of default and election to sell and the trustee's notice of sale, being now referred to and incorporated in and made a part of this trustee's deed as fully as if set out herein verbatim. The undersigned trustee has no actual notice of any person, other than the persons named in said affidavits and proofs as having or claiming a lien on or interest in said described real property, entitled to notice pursuant to ORS 86.740(1)(b) or (1)(c).

Pursuant to said notice of sale, the undersigned trustee on February 2, 1998 at the hour of 10:00 o'clock, A.M., of said day, in accord with the standard of time established by ORS 187.110, and at the place so fixed for sale, as aforesaid, in full accordance with the laws of the State of Oregon and pursuant to the powers conferred upon said trustee by said trust deed, sold said real property in one parcel at public auction to the said second party for the sum of \$39,000.00, said second party being the highest and best bidder at such sale and said sum being the highest and best sum bid for said property. The true and actual consideration paid for this transfer is the sum of \$39,000.00.

NOW THEREFORE, in consideration of the said sum so paid by the second party in cash, the receipt whereof is acknowledged, and by the authority vested in said trustee by the laws of the State of Oregon and by said trust deed, the trustee does hereby convey unto the second party all interest which the grantor had or had the power to convey at the time of grantor's execution of said trust deed, together with any interest the said grantor or his successors in interest acquired after the execution of said trust deed in and to the following described real property, to-wit:

Exhibit "A" attached

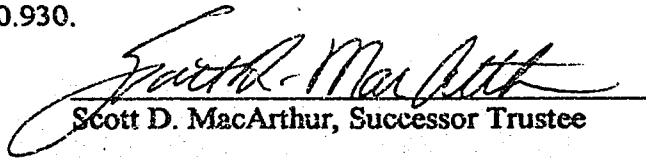
TO HAVE AND TO HOLD the same unto the second party, second party's heirs, successors-in-interest and assigns forever.

In construing this instrument and whenever the context so requires the singular includes the plural; the word "grantor" includes any successor in interest to the grantor as well as each and all other persons owing an obligation, the performance of which is secured by said trust deed; the word "trustee" includes any successor trustee, the word "beneficiary" includes any successor in interest of the beneficiary first named above, and the word "person" includes

corporation and any other legal or commercial entity.


IN WITNESS WHEREOF, the undersigned trustee has hereunto executed this document; if the undersigned is a corporation, it has caused its corporate name to be signed and its seal affixed hereto by an officer duly authorized thereunto by order of its Board of Directors.


THIS INSTRUMENT WILL NOT ALLOW USE OF THE PROPERTY DESCRIBED IN THIS INSTRUMENT IN VIOLATION OF APPLICABLE LAND USE LAWS AND REGULATIONS. BEFORE SIGNING OR ACCEPTING THIS INSTRUMENT, THE PERSON ACQUIRING FEE TITLE TO THE PROPERTY SHOULD CHECK WITH THE APPROPRIATE CITY OR COUNTY PLANNING DEPARTMENT TO VERIFY APPROVED USES AND TO DETERMINE ANY LIMITS ON LAWSUITS AGAINST FARMING OR FOREST PRACTICES AS DEFINED IN ORS 30.930.


Scott D. MacArthur, Successor Trustee

STATE OF OREGON, County of Klamath)ss.

This instrument was acknowledged before me
on February 13, 1998, by Scott D.


Notary Public for Oregon
My commission expires 5/20/01



STATE OF OREGON, County of _____)ss.

I certify that the within instrument was received for record on the _____ day of _____, 19____,
at _____ o'clock _____ M., and recorded in book/reel/volume No. _____ on page _____ or as
fee/file/instrument/microfilm/reception No. _____, Record of Deeds of said County.

Witness my hand and seal of County affixed.

Name _____

Title _____

By _____

Deputy _____

EXHIBIT "A"
LEGAL DESCRIPTION

13924

PARCEL 1:

The S1/2 of the following described property:

Beginning at a point on the Southeasterly right of way boundary of the Dalles-California Highway in the SW1/4 NW1/4 of Section 20, Township 28 South, Range 8 East of the Willamette Meridian, Klamath County, Oregon; which point of beginning is North 940.8 feet; thence East 482.9 feet; and thence South 16 degrees 55' West 70.1 feet from one-quarter corner common to Sections 19 and 20 in said Township and Range; thence South 16 degrees 55' West along said right of way boundary a distance of 50 feet; thence South 73 degrees 05' East 150 feet; thence North 16 degrees 55' East 50 feet; thence North 73 degrees 05' West 150 feet, more or less, to the point of beginning, being a portion of the SW1/4 of Section 20, Township 28 South, Range 8 East of the Willamette Meridian, Klamath County, Oregon.

PARCEL 2:

A portion of the W1/2 NW1/4 of Section 20, Township 28 South, Range 8 East of the Willamette Meridian, Klamath County, Oregon, described as follows:

Beginning at a point on the Easterly right of way line of the Dalles-California Highway, which point is South along the Section line, 1667.8 feet; thence East 491.6 feet and thence South 16 degrees 53' 30" West along the Easterly right of way line of said Highway a distance of 150 feet from the Section corner common to Sections 17, 18, 19 and 20, Township 28 South, Range 8 East of the Willamette Meridian, Klamath County, Oregon; thence South 16 degrees 53' 30" West, along said right of way line, 100 feet; thence South 73 degrees 06' 30" East, 150 feet; thence North 16 degrees 53' 30" East, parallel to said right of way, 100 feet; thence North 73 degrees 06' 30" West, 150 feet, more or less, to the point of beginning; being a portion of said W1/2 of NW1/4 of said Section 20, Township 28 South, Range 8 East of the Willamette Meridian, Klamath County, Oregon.

EXCEPTING THEREFROM that portion of the above described Parcel 1 and 2 lying within the boundaries of U. S. Highway 97.

PARCEL 3:

Beginning at a point on the Southeasterly right of way boundary of the Dalles-California Highway in the SW1/4 NW1/4 of Section 20, Township 28 South, Range 8 East of the Willamette Meridian, Klamath County, Oregon; which point of beginning is North 940.8 feet; thence East 482.9 feet; and thence South 16 degrees 55' West 70.1 feet from the one-quarter corner common to Sections 19 and 20 in said Township and Range; thence South 16 degrees 55' West along said right of way boundary a distance of 150 feet; thence South 73 degrees 05' East 150 feet to the true point of beginning; thence North 73 degrees 05' West 40 feet to the Easterly line of the Dalles-California Highway; thence South 16 degrees 55' West 350 feet, more or less to the Northwest corner of the parcel described in deed recorded October 22, 1963 in Volume 348, page 603, Deed Records of Klamath County, Oregon; thence South 73 degrees 05' East 190 feet along the Northerly line of said parcel; thence North 16 degrees 55' East 450 feet to the Southeast corner of the parcel described in contract recorded May 12, 1970 in Volume M70, page 3748, Microfilm Records of Klamath County, Oregon; thence North 73 degrees 06' 30" West along the Southwesterly line of said parcel 150 feet; thence South 16 degrees 55' West 100 feet to the true point of beginning.

STATE OF OREGON: COUNTY OF KLAMATH: ss.

Filed for record at request of Amerititle the 27th day
of April A.D., 19 98 at 3:33 o'clock P. M., and duly recorded in Vol. M98
of Deeds on Page 13921

FEE \$45.00

By Bernetha G. Lotsch, County Clerk
Hatfield Road