

DMV

71668

DEPARTMENT OF TRANSPORTATION

DRIVER AND MOTOR VEHICLE SERVICES

1905 LAMA AVE. NE., SALEM, OR 97314

98 DEC 17 P3:20 Vol. 1998 Page 46250

MTC 45849-MS

APPLICATION TO EXEMPT A MANUFACTURED STRUCTURE  
FROM REGISTRATION AND TITLING

Owner's Certificate of Legal Interest

X168311

EM26712

## INSTRUCTIONS:

Complete all sections. This form must be signed by all interest-holding parties and have a Title Report or Lot Book Report attached which cannot be over 7 days old when submitted to DMV.

This form and Title Report or Lot Book Report must be submitted with you manufactured structure ownership documents and, if the manufactured structure is to be financed by a third party, proof of a loan approval.

## PART I

Legal description and location of real property which is (description as recorded by county recorder or a certified copy of your deed may be substituted):

SEE EXHIBIT A WHICH IS MADE A PART HEREOF BY THIS REFERENCE

2660 ROUND LAKE ROAD, KLAMATH FALLS, OR 97603

If there is a mortgage, deed of trust or lien on this land, list all mortgages and beneficiaries of deeds of trust below. If there are none, write "none".

## NAME AND ADDRESS:

KLAMATH FIRST FEDERAL SAVINGS &amp; LOAN, SHASTA PLAZA BRANCH, 2943 S. SIXTH ST., KLAMATH FALLS, OR 97603

Tax Lot Number (from assessor): 3908-00700-00300

## PART II

Legal description of the manufactured structure which is located on the real property described above:

Year	Make	Width	Length	Vehicle Identification No.
1979	RIDG4	24	56	14L10474XU

List all security interest holders, mortgagees, beneficiaries of deeds of trust, and lienholders whose interest is secured by the manufactured structure described above. Signatures from the parties listed below are their approval that the application may be submitted. If there are none, write "none".

## NAME AND ADDRESS:

KLAMATH FIRST FEDERAL SAVINGS &amp; LOAN, SHASTA PLAZA BRANCH, 2943 S. SIXTH ST., KLAMATH FALLS, OR 97603

SIGNATURE OF SECURED PARTY	DATE	SIGNATURE OF SECURED PARTY	DATE
X <i>Emily M. Kara</i>	9-28-98	X	

Tax Lot Number (from assessor): 3908-00700-00300

I / We do not know the whereabouts of the permanent plate assigned to this vehicle.

I/We certify that the statements made above are accurate to the best of my/our knowledge. All liens, deeds of trust, mortgages and security interests have been listed. If there are none, I/We have certified this by writing "none" in the space provided.

## PRINTED NAME OF OWNER(S)

EMILY M. KARA

SIGNATURE OF OWNER	ADDRESS	LICENSE NO.
X <i>Emily M. Kara</i>	2660 ROUND LAKE ROAD, KLAMATH FALLS, OR 97601	

V OFFICE USE ONLY

PART III

V OFFICE USE ONLY

Application for exemption for a manufactured structure is hereby approved. ☒

DATE 12-15-98 SIGNATURE OF DMV OFFICER

*Lynne Cooper*

APPLICATION TO EXEMPT A MANUFACTURED STRUCTURE  
FROM REGISTRATION AND TITLING

## NOTARY ACKNOWLEDGEMENTS

OWNERS:

STATE OF OREGON, COUNTY OF Klamath

THIS INSTRUMENT WAS ACKNOWLEDGED BEFORE ME ON

9-24, 1998

BY EMILY M. KARA


Marjorie A. Stuart  
Notary Public for Oregon

My commission expires:

12/20/98

SECURED PARTY:

STATE OF OREGON, COUNTY OF \_\_\_\_\_





THIS INSTRUMENT WAS ACKNOWLEDGED BEFORE ME ON

9-281998BY DONNA I. ROSSAS MANAGER

OF KLAMATH FIRST FEDERAL SAVINGS &amp; LOAN

Shannon Kuhlman  
Notary Public for Oregon

My commission expires:

10-10-2000

**EXHIBIT "A"**  
**LEGAL DESCRIPTION**

A parcel of land situated in Section 7, Township 39 South, Range 8 East of the Willamette Meridian, in the County of Klamath, State of Oregon, being more particularly described as follows:

Beginning at a one-half inch rod on the Easterly section line of said Section 7, from which the one-quarter corner common to Sections 7 and 8 bears South 00 degrees 35' 57" East 1504.96 feet; thence South 89 degrees 28' 55" West 1279.11 feet, leaving said section line, to a one-half inch iron rod; thence North 00 degrees 11' 38" West 157.15 feet to a one-half inch iron rod; thence North 89 degrees 28' 55" East 1279.00 feet to a one-half inch iron rod on said section line; thence along said section line South 00 degrees 35' 57" East 157.15 feet to the point of beginning.

STATE OF OREGON: COUNTY OF KLAMATH: ss.

Filed for record at request of Amerititle the 17th day  
of December A.D., 19 98 at 3:20 o'clock P. M., and duly recorded in Vol. M98  
of Deeds on Page 46250

FEE \$20.00

By Bernetha G. Leisch, County Clerk  
Kathleen Rosen