

BOARD OF COUNTY COMMISSIONERS

KLAMATH COUNTY, OREGON

IN THE MATTER OF THE FORMATION OF THE
PROPERTY DESCRIBED IN EXHIBIT A INTO
THE MIDLAND COMMUNITY PARK DISTRICT

ORDER NO. 99-081

WHEREAS, the Klamath County Board of Commissioners (BOCC) received a request from Midland Community Park requesting formation of that territory described, attached hereto as Exhibit A. into the Midland Community Park District; and

WHEREAS, the Midland Community Park District would be a non-tax based service district; and

WHEREAS, the BOCC initiated by Order No. 99-053 the formation of said property into the Midland Community Park District as authorized by Chapters 198 and 265 of the Oregon Revised Statutes; and

WHEREAS, public notice of the first hearing was posted in three public places and published in the *Herald & News*, on November 18, 1998 and December 3, 1998, of the Commissioners' intent to approve the formation of the property described in Exhibit A into the Midland Community Park District; and

WHEREAS, a final hearing date was set for January 6, 1999 at 10:30 a.m. and posted in three public places and published in the *Herald & News*, on December 21, 1998 and December 31, 1998 for the taking of testimony and the consideration of final action; and

WHEREAS, the BOCC has not received the required number of written requests for an election; and

WHEREAS, it appears to the BOCC that the proposed formation would be feasible and serve public convenience and necessity and that no territory has been included which would not be benefited and no territory has been excluded which would be benefited.

NOW, THEREFORE IT IS HEREBY ORDERED THAT:


1. The Midland Community Park District is formed to include the property described in Exhibit A; and
2. An election shall be held in the district, for the purpose of electing the first members of the district board in accordance with ORS 198.825, on March 13, 2001; and


98 JAN 11 P2:10

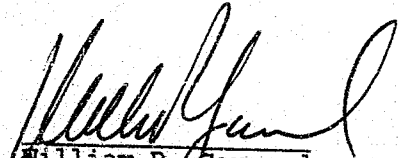
3. A copy of this Order, together with the legal description and map, shall be served upon the secretary of the district, the Oregon Department of Revenue, the Klamath County Assessor and the Klamath County Clerk.

DATED this 6th day of January, 1999.

KLAMATH COUNTY BOARD OF COMMISSIONERS


M. Steven West
Chairman


Al Switzer
Commissioner


William R. Garrard
Commissioner

MIDLAND COMMUNITY PARK DISTRICT BOUNDARY DESCRIPTION

A parcel of land, situated in Township 39 South, Ranges 8 & 9 East and Township 40 South, Ranges 8 & 9 East of the Willamette Meridian, Klamath County, Oregon, being more particularly described as follows:

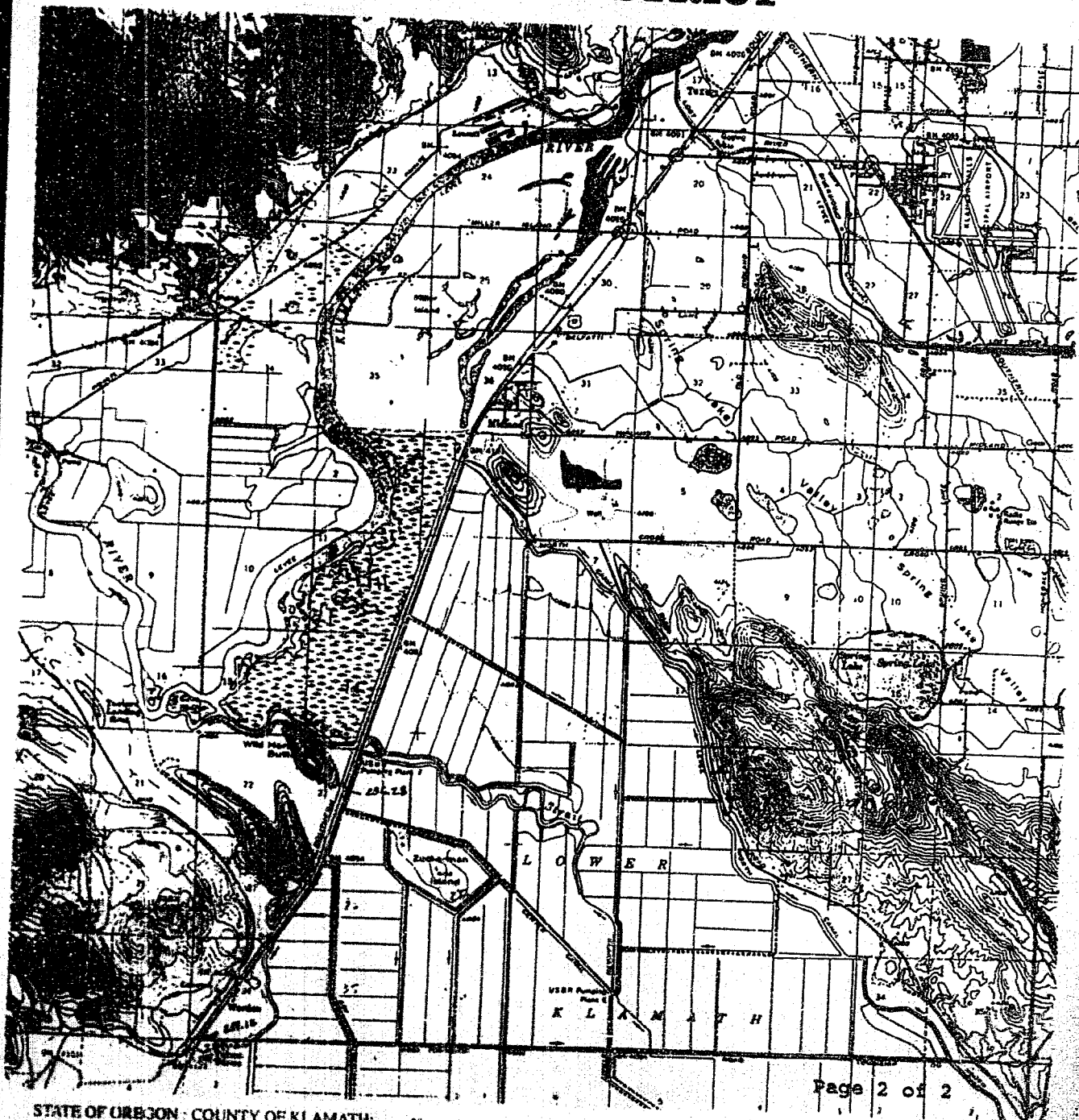
Beginning at the centerline intersection of Joe Wright Road and Tingley Lane; thence south along the centerline of said Tingley Lane to the centerline intersection of Cross Road; thence west along the centerline of said Cross Road to the centerline intersection of Lower Klamath Lake Road; thence southeasterly along the centerline of said Lower Klamath Lake Road to the centerline intersection of Township Road; thence west along the centerline of said Township Road to the centerline intersection of State Highway #97; thence southwesterly along the centerline of said State Highway #97 to the centerline intersection of Keno Wordon Road; thence northwesterly along the centerline of said Keno Wordon Road to the west line of Section 21, Township 40 South, Range 8 East; thence north along the west line of said Section 21 to the section corner common to Sections 16, 17, 20 and 21, Township 40 South, Range 8 East; thence east along the south line of said Section 16 to the Southeast corner of Government Lot 3 of said Section 16; thence northwesterly along the east line of said Government Lot 3 to the west bank of the Klamath River; thence east to the centerline of said Klamath River; thence northeasterly along the centerline of said Klamath River to the north line of Section 26, Township 39 South, Range 8 East; thence east along the north line of Sections 26 and 25, Township 39 South, Range 8 East and Section 30 Township 39 South, Range 9 East, also being along the centerline of a portion of Miller Island Road, to the centerline intersection of State Highway #97; thence northerly along the centerline of said State Highway #97 to the centerline intersection of Joe Wright Road; thence easterly along the centerline of said Joe Wright road to the point of beginning.

REGISTERED
PROFESSIONAL
LAND SURVEYOR

Michael H. Markus

OREGON
JULY 15, 1987
MICHAEL H. MARKUS
2290

MIDLAND COMMUNITY PARK DISTRICT



STATE OF OREGON - COUNTY OF KLAMATH: ss.

Filed for record at request of Klamath County BOC the 11th day
of January A.D. 99 at 2:10 o'clock P. M., and duly recorded in Vol. M99
of Deeds on Page 782

Return: Commissioners Journal

Liada Smith, County Clerk

FEE No Fee

by Kathleen Bress