

75269
99 FEB 26 AM 107

MTC 45947
TRUSTEE'S DEED

Vol. M99 Page 6743

THIS INDENTURE, made this 22nd day of February, 1999, between David E. Fennell, hereinafter called the Trustee and Norwest Mortgage, Inc., hereinafter called the second party;

WITNESSETH:

RECITALS: Robert C. Sheridan and Barbara J. Kaylor-Sheridan, husband and wife, as grantors, executed and delivered to: Aspen Title and Escrow, as trustee, for the benefit of Norwest Mortgage, Inc., as beneficiary, a certain trust deed dated 8/21/97, duly recorded on 8/26/97 in the mortgage records of Klamath County, Oregon in Vol. M97, Page 27905. In said trust deed the real property therein and hereinafter described was conveyed by said grantor to said trustee to secure, among other things, the performance of certain obligations of the grantor to the said beneficiary. The said grantor thereafter defaulted in grantor's performance of the obligation secured by said trust deed as stated in the notice of default hereinafter mentioned and such default still existed at the time of the sale hereinafter described.

By reason of said default, the owner and holder of the obligations secured by said trust deed, being the beneficiary therein named, or beneficiary's successor in interest, declared all sums so secured immediately due and owing; a notice of default, containing an election to sell the said real property and to foreclose said trust deed by advertisement and sale to satisfy grantor's said obligations was recorded in the mortgage records of said county on 10/13/98, in Volume: M97, Page 27905 to which reference now is made.

After the recording of said notice of default, as aforesaid, the undersigned trustee gave notice of the time for and place of sale of said real property as fixed by the trustee and as required by law; copies of the Trustee's Notice of Sale were served pursuant to ORCP 7D.(2) and 7D.(3) or mailed by both first class and certified mail with return receipt requested, to the last known address of the persons or their legal representatives, if any, named in ORS 86.740(1) and (2)(a), at least 120 days before the date the property was sold, and the Trustee's Notice of Sale was mailed by first class and certified mail with return receipt requested, to the last-known address of the guardian, conservator or administrator or executor of any person named in ORS 86.740(1), promptly after the trustee received knowledge of the disability, insanity or death of any such person; the Notice of Sale was served upon occupants of the property described in the trust deed in the manner in which a summons is served pursuant to ORCP 7D.(2) and 7D.(3) at least 120 days before the date the property was sold, pursuant to ORS 86.750(1). If the foreclosure proceedings were stayed and released from stay, copies of an Amended Notice of Sale in the form required by ORS 86.755(6) were mailed by registered or certified mail to the last-known address of those persons listed in ORS 86.740 and 86.750(1) and to the address provided by each person who was present at the time and place set for the sale which was stayed within 30 days after the release from the stay. Further, the trustee published a copy of said notice of sale in a newspaper of general circulation in each county in which the said real property is situated, once a week for four successive weeks; the last publication of said notice occurred more than twenty days prior to the date of such sale. The mailing, service and publication of said notice of sale are shown by one or more affidavits or proofs of service duly recorded prior to the date of sale in the official records of said county, said affidavits and proofs, together with the said notice of default and election to

David E. Fennell
P.O. Box 4143
Bellevue, WA 98009-4143

Grantor's Name and Address

Norwest Mortgage, Inc.
405 S.W. 5th Street
Des Moines, IA 50328

Grantee's Name and Address

After Recording Return to:
Norwest Mortgage, Inc.
405 S.W. 5th Street
Des Moines, IA 50328

Until a change is required all tax statements shall be sent to the following address:

Norwest Mortgage, Inc.
405 S.W. 5th Street
Des Moines, IA 50328

Name, Address, Zip

FOR COUNTY USE:

Consideration: \$157,500.00

6744

sell and the trustee's notice of sale, being now referred to and incorporated in and made a part of this trustee's deed as fully as if set out verbatim. The undersigned trustee has no actual notice of any person, other than the persons named in said affidavits and proofs as having or claiming any lien on or interest in said described real property, entitled to notice pursuant to ORS 86.740(1)(b) or (1)(c). Pursuant to said notice of sale, the undersigned trustee on 2/12/99, at the hour of 10:00 a.m. of said day, in accordance with the laws of the State of Oregon and pursuant to the powers conferred upon said trustee by said trust deed, sold said real property in one parcel at public auction to the said second party for the sum of \$157,300.00, said second party being the highest and best bidder at such sale and said sum being the highest and best sum bid for said property. The true and actual consideration paid for this transfer is the sum of \$157,300.00.


NOW, THEREFORE, in consideration of the said sum so paid by the second party in cash, the receipt whereof is acknowledged, and by the authority vested in said trustee by the laws of the State of Oregon and by said trust deed, the trustee does hereby convey unto the second party all interest which the grantor had or had the power to convey at the time of grantor's execution of said trust deed, together with any interest the said grantor or grantor's successors in interest acquired after the execution of said trust deed in and to the following described real property, to-wit:

SEE ATTACHED


TO HAVE AND TO HOLD the same unto the second party, second party's heirs, successors-in-interest and assigns forever. In construing this instrument and whenever the context so requires the singular includes the plural; the word "grantor" includes any successor in interest to the grantor as well as each and all other persons owing any obligation, the performance of which is secured by said trust deed; the word "trustee" includes any successor trustee, the word "beneficiary" includes any successor in interest of the beneficiary first named above, and the word "person" includes corporation and any other legal or commercial entity.

IN WITNESS WHEREOF, the undersigned trustee has hereunto executed this document; if the undersigned is a corporation, it has caused its corporate name to be signed and its seal affixed hereto by an officer or other person duly authorized thereunto by order of its Board of Directors.


STATE OF WASHINGTON)
COUNTY OF KING) ss.


David E. Fennell, Trustee

This instrument was acknowledged before me on 2/12, 19 99
by David E. Fennell, as Trustee.


Notary Public for Washington, residing at 3141 Bellevue
My commission expires: 5-04-01

(SEAL)



THIS INSTRUMENT WILL NOT ALLOW USE OF PROPERTY DESCRIBED HEREIN IN VIOLATION OF APPLICABLE LAND USE LAWS AND REGULATIONS. BEFORE SIGNING OR ACCEPTING THIS INSTRUMENT, THE PERSON ACQUIRING FEE TITLE TO THE PROPERTY SHOULD CHECK WITH THE APPROPRIATE CITY OR COUNTY PLANNING DEPARTMENT TO VERIFIED APPROVED USES.

6744-A

A tract of real property in the W 1/2 of the SE 1/4 of Section 22, Township 30 South, Range 9 East of the Willamette Meridian, in the County of Klamath, State of Oregon, being more particularly described as follows:

Beginning at a point marked with a one-half inch steel rod, on the Easterly right of way boundary of Old Fort Road, this date existing, which point bears North 32.72 feet and East 207.01 feet from the South one-sixteenth corner of Section 22, Township 30 South, Range 9 East of the Willamette Meridian; thence along said Easterly right of way boundary of Old Fort Road, North 50 degrees 34' East, 96.88 feet and North 23 degrees 00' East, 229.12 feet to a one-half inch iron pipe; thence leaving said right of way boundary, at right angles, bearing South 67 degrees 00' East, 676.63 feet to a one-half inch iron pipe; thence South 18 degrees 09' West, 316.12 feet to a one-half inch iron pipe; thence North 67 degrees 00' West, 735.41 feet to a one-half inch iron pipe on existing fence line; thence continuing North 67 degrees 00' West, 12.70 feet, more or less, to the point of beginning.

STATE OF OREGON : COUNTY OF KLAMATH:

SS.

Filed for record at request of AmeriTitle the 26th day
of February A.D. 1999 at 11:07 o'clock A M., and duly recorded in Vol. M99
of Deeds on Page 6743

FEE \$35.00

Linda Smith, County Clerk

by Kathleen Ross