

71003

98 DEC -6 A9:11

Vol M98 Page 44713

After Recording Return to:
SHAPIRO & KREISMAN
522 S.W. Fifth Avenue, Suite 915
Portland, Oregon 97204
98-13037

Vol M99 Page 13986

ASPEN 04048180
TRUSTEE'S DEED

THIS INDENTURE, Made this 3rd day of December, 1998, between Kelly D. Sutherland, hereinafter called trustee, and HomeSide Lending Inc., fka BancBoston Mortgage Corporation, hereinafter called the second party;

WITNESSETH:

RECITALS: Johnny J. Castleberry, Jr. and Virginia A. Castleberry, Husband and Wife, as grantor, executed and delivered to First American Title Insurance Co., as trustee, for the benefit of Temple-Inland Mortgage Corporation, as beneficiary, a certain trust deed dated July 1, 1997, duly recorded on July 10, 1997, in the mortgage records of Klamath County, Oregon, in Book No. M-97 at Page 21640, Document/Instrument/Recorder's Fee No. 40859. In said trust deed the real property therein and hereinafter described was conveyed by said grantor to said trustee to secure, among other things, the performance of certain obligations of the grantor to the said beneficiary. The said grantor thereafter defaulted in his performance of the obligations secured by said trust deed as stated in the notice of default hereinafter mentioned and such default still existed at the time of the sale hereinafter described.

By reason of said default, the owner and holder of the obligations secured by said trust deed, being the beneficiary therein named, or his successor in interest, declared all sums so secured immediately due and owing; a notice of default, containing an election to sell the said real property and to foreclose said trust deed by advertisement and sale to satisfy grantor's said obligations was recorded in the mortgage records of said county on July 27, 1998, in Book No. 27366 at Page 63409, thereof.

SEND FUTURE TAX STATEMENTS TO: CONSIDERATION AMOUNT: \$44,600.60
HomeSide Lending Inc., fka BancBoston Mortgage Corporation
C/O HOMESIDE LENDING, INC.
7022 A.C. Skinner Parkway
Jacksonville, FL 32256

THIS DEED IS BEING RE-RECORDED TO ATTACH LEGAL DESCRIPTION.

44714

13987

After the recording of said notice of default, as aforesaid, the undersigned trustee gave notice of the time for and place of sale of said real property as fixed by him and as required by law; copies of the Trustee's Notice of Sale were served pursuant to ORCP 7D(2) and 7D(3) or mailed by both first class and certified mail with return receipt requested, to the last known address of the persons or their legal representative, if any, named in ORS 86.740(1) and (2)(a), at least 120 days before the date the property was sold, and the Trustee's Notice of Sale was mailed by first class and certified mail with return receipt requested, to the last-known address of the guardian, conservator or administrator or executor of any person named in ORS 86.740(1), promptly after the trustee received knowledge of the disability, insanity or death of any such persons; the Notice of Sale was served upon occupants of the property described in the trust deed in the manner in which a summons is served pursuant to ORCP 7D(2) and 7d(3) at least 120 days before the date the property was sold, pursuant to 86.750(1). If the foreclosure proceedings were stayed and released from the stay, copies of an Amended Notice of Sale in the form required by ORS 86.755(6) were mailed by registered or certified mail to the last-known address of those persons listed in ORS 86.740 and 86.750(1) and to the address provided by each person who was present at the time and place set for the sale which was stayed within 30 days after the release from the stay. Further, the trustee published a copy of said notice of sale in a newspaper of general circulation in each county in which the said real property is situated, once a week for four successive weeks; the last publication of said notice occurred more than twenty days prior to the date of such sale. The mailing, service and publication of said notice of sale are shown by one or more affidavits or proofs, together with the said notice of default and election to sell and the trustee's notice of sale, being now referred to and incorporated in and made a part of this trustee's deed as fully as if set out herein verbatim. The undersigned trustee has no actual notice of any person, other than the persons named in said affidavits and proofs as having or claiming a lien on or interest in said described real property, entitled to notice pursuant to ORS 86.740(1)(b) or (1)(c).

Pursuant to said notice of sale, the undersigned trustee on December 2, 1998 at the hour of 11:00 AM, of said day, in accord with the standard of time established by ORS 187.110 (which was the day and hour to which said sale was postponed as permitted by ORS 86.775(2) (which was the day and hour set in the amended Notice of Sale) and at the place so fixed for sale, as aforesaid, in full accordance with the laws of the state of Oregon and pursuant to the powers conferred upon him by said trust deed, sold real property in one parcel at public auction to the said second party for the sum of \$44,600.60, he being the highest and best bidder at such sale and said sum being the highest and best sum bid for said property. The true and actual consideration paid for this transfer is the sum of \$44,600.60.

NOW THEREFORE, in consideration of the said sum so paid by the second party in cash, the receipt whereof is acknowledged, and by the authority vested in said trustee by the laws of the State of Oregon and by said trust deed, the trustee does hereby convey unto the second party all interest which the grantor has or had the power to convey at the time of grantor's execution of said trust deed, together with any interest the said grantor or his successors in interest acquired after the execution of said trust deed in and to the following described real property, to-wit:

44715
13988

(The complete Legal Description is attached hereto as Exhibit "A")

Commonly known as: 420 North Tenth Street, Klamath Falls, OR 97601

TO HAVE AND TO HOLD the same unto the second party, his heirs, successors-in-interest and assigns forever.

In construing this instrument and whenever the context so requires, the masculine gender includes the feminine and the neuter and the singular includes the plural; the word grantor includes any successor in interest to the grantor as well as each and all other persons owing an obligation, the performance of which is secured by said trust deed; the word "trustee" includes any successor trustee, the word "beneficiary" includes any successor in interest of the beneficiary first named above, and the word "person" includes corporation and any other legal or commercial entity.


KELLY D. SUTHERLAND,
Successor Trustee


By: 

This instrument will not allow use of the property described in this instrument in violation of applicable land use laws and regulations. Before signing or accepting this instrument, the person acquiring fee title to the property should check with the appropriate city or county planning department to verify approved uses.

STATE OF OREGON)
) SS.
County of Multnomah)

98 by The forgoing instrument was acknowledged before me this 3rd day of December, 19


Notary Public for Oregon
My Commission Expires: 11/4/01

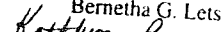


Lender Loan #: 18819782

STATE OF OREGON: COUNTY OF KLAMATH: ss.

Filed for record at request of Aspen Title & Escrow
of December A.D., 19 98 at 9:11 o'clock A. M., and duly recorded in Vol. M98
of Deeds on Page 44713

FEE \$40.00

By  Bernetha G. Letsch, County Clerk

13989

EXHIBIT "A"

A portion of Lot 1, Block 51, NICHOLS ADDITION TO THE CITY OF KLAMATH FALLS, in the County of Klamath, State of Oregon, more particularly described as follows:

Beginning at the most Northerly corner of Lot 1, Block 51, Nichols Addition to the Town of Linkville (now City of Klamath Falls) Oregon; thence Southwesterly at right angles to 10th Street 52.12 feet; thence Southeasterly parallel with 10th Street, 50 feet; thence Northeasterly at right angles to 10th Street, 52.12 feet; thence Northwesterly along the Westerly line of 10th Street, 50 feet to the point of beginning.

CODE 1 MAP 3809-29DC TL 13900

STATE OF OREGON : COUNTY OF KLAMATH.

ss.

Filed for record at request of _____
 of April _____ A.D., 1999 at 10:51 o'clock A M. and duly recorded in Vol _____
 of _____ Deeds _____ on Page 13986 _____
 _____ the _____ 16th _____ day _____

Linda Smith, County Clerk

by [Signature]

FEE

\$20.00