

DMV

1997 JUN 24 AM 11: 42

Vol. M/99 Page 24799

DEPARTMENT OF TRANSPORTATION
DRIVER AND MOTOR VEHICLE SERVICES
1905 LANA AV3. NE., SALEM, OR 97314

EM 30272

MTC 47223-MS

APPLICATION TO EXEMPT A MANUFACTURED STRUCTURE FROM REGISTRATION AND TITLING

X170088

Owner's Certificate of Legal Interest

INSTRUCTIONS:

Complete all sections. This form must be signed by all interest-holding parties and have a Title Report or Lot Book Report attached which cannot be over 7 days old when submitted to DMV.

This form and Title Report or Lot Book Report must be submitted with you manufactured structure ownership documents and, if the manufactured structure is to be financed by a third party, proof of a loan approval.

PART I

Legal description and location of real property which is (description as recorded by county recorder or a certified copy of your deed may be substituted):

~~SEE EXHIBIT A~~ WHICH IS MADE A PART HEREOF BY THIS REFERENCE

12110 RIVERS BEND ROAD, CHILOQUIN, OR 97624

If there is a mortgage, deed of trust or lien on this land, list all mortgages and beneficiaries of deeds of trust below. If there are none, write "none".

NAME AND ADDRESS:

KLAMATH FIRST FEDERAL SAVINGS & LOAN, 540 MAIN ST., KLAMATH FALLS, OR 97601

Tax Lot Number (from assessor): ~~SEE PTR~~

R-3500-02000-01500

PART II

Legal description of the manufactured structure which is located on the real property described above:

Year	Make	Width	Length	Vehicle Identification No.
1981	INSCA	28	68	6568

List all security interest holders, mortgagees, beneficiaries of deeds of trust, and lienholders whose interest is secured by the manufactured structure described above. Signatures from the parties listed below are their approval that the application may be submitted. If there are none, write "none".

NAME AND ADDRESS:

KLAMATH FIRST FEDERAL SAVINGS & LOAN, 540 MAIN ST., KLAMATH FALLS, OR 97601

SIGNATURE OF SECURED PARTY	DATE	SIGNATURE OF SECURED PARTY	DATE
<i>Gregory C. Brown</i>	15 March 1997		

Tax Lot Number (from assessor): SEE PTR

☐ I/We do not know the whereabouts of the permanent plate assigned to this vehicle.

I/We certify that the statements made above are accurate to the best of my/our knowledge. All liens, deeds of trust, mortgages and security interests have been listed. If there are none, I/We have certified this by writing "none" in the space provided.

PRINTED NAME OF OWNER(S)

LLOYD LEE HALL and BONNIE KAY HALL

SIGNATURE OF OWNER	ADDRESS	LICENSE NO.
<i>Lloyd Lee Hall</i>	P.O. BOX 514, FORT KLAMATH, OR 97526	

SIGNATURE OF OWNER	ADDRESS	LICENSE NO.
<i>Bonnie Kay Hall</i>	(SAME)	

V OFFICE/USE ONLY V

PART III

V OFFICE USE ONLY V

Application for exemption for a manufactured structure is hereby approved. *X*

DATE 6/23/99 SIGNATURE OF DMV OFFICER

Christine King

This exemption is VOID if not recorded with the county within 15 calendar days from: 6/24/99


APPLICATION TO EXEMPT A MANUFACTURED STRUCTURE
FROM REGISTRATION AND TITLING

24800

X170088

NOTARY ACKNOWLEDGEMENTS

OWNERS:

STATE OF OREGON, COUNTY OF Klamath ss.THIS INSTRUMENT WAS ACKNOWLEDGED BEFORE ME ON March 10, 19 99, BY LLOYD LEE HALL and
BONNIE KAY HALL
Notary Public for OregonMy commission expires: 12-20-02

SECURED PARTY:



STATE OF OREGON, COUNTY OF Klamath ss.THIS INSTRUMENT WAS ACKNOWLEDGED BEFORE ME ON March 15, 19 99, BY GREG A. BROWER
Brower, AS OFFICER, OF KLAMATH FIRST FEDERAL SAVINGS & LOAN
Notary Public for OregonMy commission expires: 7-24-01

EXHIBIT "A"
LEGAL DESCRIPTION

A piece or parcel of land situate in portions of Government Lots 36 and 37, Section 20, Township 35 South, Range 7 East of the Willamette Meridian, Klamath County, Oregon, being more particularly described as follows:

Beginning at the quarter section corner common to Sections 20 and 29, Township 35 South, Range 7 East of the Willamette Meridian, Klamath County, Oregon, as established by an existing fence corner; thence South 89 degrees 39' 05" West 165.95 feet to a point marked by a 5/8 inch iron pin; thence North 4 degrees 50' 15" East, 665.53 feet to a 5/8 inch iron pin in the Southerly fence of an existing roadway; thence North 4 degrees 50' 15" East, 18.25 feet to a point on the apparent center-line of said existing roadway; thence South 89 degrees 40' 10" East along said roadway center-line 154.74 feet to a point on the apparent center-line of an existing North-South road; thence South 0 degrees 30' 00" West along the centerline of said North-South road 678.86 feet to a point on the South line of Section 20, marked by a 5/8 inch iron pin; thence South 89 degrees 09 10" West along the Section line 40.53 feet to the point of beginning.

State of Oregon, County of Klamath
Recorded 6/24/99, at 11:42 a.m.
In Vol. M99 Page 24799

Linda Smith,

County Clerk

Fee \$ 20.00 *RR*