

ASPEX 991061  
TRUSTEE'S DEED

THIS INDENTURE, made this 8th day of June, 1999, between William L. Sisemore, hereinafter called trustee, and Cy Ranch, LLC, an Oregon Limited Liability Company, hereinafter called second party;

## WITNESSETH:

**RECITALS:** Dale Lancaster & Clifford Hopkins, as grantor, executed and delivered to Aspen Title & Escrow, Inc., as trustee, for the benefit of Richard W. Robinson & Mary Ann L. Robinson, husband & wife, as beneficiary, a certain trust deed dated August 18, 1993, duly recorded on September 7, 1993, in the mortgage records of Klamath County, Oregon, in book/reel/volume No. M93 at page 22806. In said trust deed the real property therein and hereinafter described was conveyed by said grantor to said trustee to secure, among other things, the performance of certain obligations of the grantor to the said beneficiary. The said grantor thereafter defaulted in grantor's performance of the obligations secured by said trust deed as stated in the notice of default hereinafter mentioned and such default still existed at the time of the sale hereinafter described.

By reason of said default, the owner and holder of the obligations secured by said trust deed, being the beneficiary therein named, or beneficiary's successor in interest, declared all sums so secured immediately due and owing; a notice of default, containing an election to sell the said real property and to foreclose said trust deed by advertisement and sale to satisfy grantor's said obligations was recorded in the mortgage records of said county on February 25, 1998, in book/reel/volume No. M98, at page 6109 thereof, to which reference is now made.

After the recording of said notice of default, as aforesaid, the undersigned trustee gave notice of the time for and place of sale of said real property as fixed by the trustee and as required by law; copies of the Trustee's Notice of Sale were served pursuant to ORCP 7D.(3) or mailed by both first class and certified mail with return receipt requested, to the last-known address of the persons or their legal representatives, if any, named in ORS 86.740(1) and (2)(a), at least 120 days before the date the property was sold, and the Trustee's Notice of Sale was mailed by first class and certified mail with return receipt requested, to the last-known address of the guardian, conservator or administrator executor of any person named in ORS 86.740(1), promptly after the trustee received knowledge of the disability, insanity or death of any such person; the Notice of Sale was served upon occupants of the property described in the trust deed in the manner in which a summons is served pursuant to ORCP 7D.(2) and 7D.(3) at least 120 days before the date the property was sold, pursuant to ORS 86.750(1). If the foreclosure proceedings were stayed and released from the stay, copies of an Amended Notice of Sale in the form required by ORS 86.755(6) were mailed by registered or certified mail to the last-known address of those persons listed in ORS 86.740 and 86.750(1) and to the address provided by each person who was present at the time and place set for the sale which was stayed within 30 days after the release from the stay. Further, the trustee published a copy of said notice of sale in a newspaper of general circulation in each county in which the said real property is situated, once a week for four successive weeks; the last publication of said notice occurred more than twenty days prior to the date of such sale. The mailing service and publication of said notice of sale are shown by one or more affidavits or proofs of service duly recorded on or prior to the date of sale in the official records of said county, said affidavits and proofs, together with the said notice of default and election to sell and the trustee's notice of sale, being now referred to and incorporated in and made a part of this trustee's deed as fully as if set out herein verbatim. The undersigned trustee has no actual notice of any person, other than the persons named in said affidavits and proofs as having or claiming a lien on or interest in said described real property, entitled to notice pursuant to ORS 86.740(1)(b) or (1)(c).

Pursuant to said notice of sale, the undersigned trustee on June 8, 1999, at the hour of 10:00 o'clock, A.M., of said day, in accord with the standard of time established by ORS 187.110, which was the day and hour set in the amended Notice of Sale and at the place so fixed for sale, as aforesaid, in full accordance with the laws of the State of Oregon and pursuant to the powers conferred upon said trustee by said trust deed, sold said real property in one parcel at public auction to the second party for the sum of \$87,117.23, said second party being the highest and best bidder at such sale and said sum being the highest and best sum bid for said property. The true and actual consideration paid for this transfer is the sum of \$87,117.23.

NOW THEREFORE, in consideration of the said sum so paid by the second party in cash, the receipt whereof is acknowledged, and by the authority vested in said trustee by the laws of the State of Oregon and by said trust deed, the trustee does hereby convey unto the second party all interest which the grantor had or had the power to convey at the time of grantor's execution of said trust deed, together with any interest the said grantor or grantor's successors in interest acquired after the execution of said trust deed in and to the following described real property, to-wit:

The Northerly 160 acres of the real property located in Klamath County, Oregon and described as:

30819

22475

The NW1/4 of Section 19 and that portion of the NE1/4 of Section 19 and the NW1/4 of Section 20, ~~lying westerly on the most westerly bank of the Williamson River, all~~ in Township 32 South, Range 8 E. W. M., more particularly described on Exhibit "A" attached hereto.

SUBJECT TO: Easements, rights of way of record, and those apparent on the land;  
All applicable real property taxes.


Redemption rights of the Internal Revenue Service pursuant to federal tax lien recorded June 4, 1997, in volume M97, page 17060, Klamath County Records, Klamath County, Oregon.

TO HAVE AND TO HOLD the same unto the second party, second party's heirs, successors-in-interest and assigns forever.

In construing this instrument the word "grantor" includes any successor in interest to the grantor as well as each and all other persons owing an obligation, the performance of which is secured by said trust deed; the word "trustee" includes any successor trustee, the word "beneficiary" includes any successor in interest of the beneficiary first named above, and the word "person" includes corporation and any other legal or commercial entity.


THIS INSTRUMENT WILL NOT ALLOW USE OF THE PROPERTY DESCRIBED IN THIS INSTRUMENT IN VIOLATION OF APPLICABLE LAND USE LAWS AND REGULATIONS. BEFORE SIGNING OR ACCEPTING THIS INSTRUMENT, THE PERSON ACQUIRING FEE TITLE TO THE PROPERTY SHOULD CHECK WITH THE APPROPRIATE CITY OR COUNTY PLANNING DEPARTMENT TO VERIFY APPROVED USES AND TO DETERMINE ANY LIMITS ON LAWSUITS AGAINST FARMING OR FOREST PRACTICES AS DEFINED IN ORS 30.930.

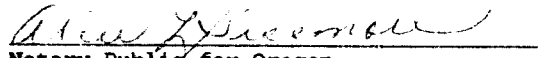
IN WITNESS WHEREOF, the undersigned trustee has hereunto executed this document.

  
William L. Sisemore, Successor Trustee

STATE OF OREGON, County of Klamath ) ss

This instrument was acknowledged before me on June 8, 1999, by William L. Sisemore.



  
Notary Public for Oregon  
My Commission Expires: 08/02/99

STATE OF OREGON )  
 ) ss  
County of Klamath )

I certify that the within instrument was received for record on the \_\_\_\_ day of \_\_\_\_, at \_\_\_\_ o'clock \_\_\_\_ M., and recorded in book \_\_\_\_ on page \_\_\_\_ or as file/reel number \_\_\_\_, Record of Mortgages of said County.

Witness my hand and seal of County affixed.

\_\_\_\_\_  
Recording Officer

BY \_\_\_\_\_  
Deputy

After recording return & send tax statements to:

Cy Ranch, LLC  
4001 Homedale Road  
Klamath Falls, OR 97603


State of Oregon, County of Klamath  
Recorded 6/08/99, at 11:22 a.m.  
In Vol. M99 Page 22474  
Linda Smith, County Clerk   
Fee \$ 35-

EXHIBIT A  
Legal Description Cy Ranch, LLC.

A parcel of land in the North one-half of Section 19 and the NW 1/4 of Section 20, Twp 32 S., Range 8 E., W.M., Klamath County, Oregon, containing 164 acres, more or less, described as follows:

Beginning at the monument marking the Northwest corner of said Section 19; thence southerly along the West section line of said Section 19 approximately 2646.39 feet to the monument marking the West quarter-corner of said section 19; thence Easterly along the South boundary of the NW 1/4 of said Section 19, 40 feet to a point; thence northerly and parallel to the West section line of said Section 19 approximately 1286.39 feet to a point 1360 feet South of the North section line of Section 19; thence easterly and parallel to the North Section line of said Sections 19 and 20 to the thread of the Williamson River; thence Northerly along the thread of the Williamson River to its intersection with the Section line common to said Sections 19 and 20; thence Northerly along said Section line to the Northeast Corner of Said Section 19; thence Westerly along the North Section line of said Section 19 to the point of beginning; Saving and excepting therefrom that portion of the Northeast 1/4 of the Northeast 1/4 of said Section 19 lying east of the Williamson River; Reserving to the remaining land in the North one-half of said Section 19, the SW 1/4 of said Section 20 and that portion of the Northwest 1/4 of said Section 20 lying Westerly of the thread of the Williamson River an easement and right of way over and across a strip of land 40 feet in width along the westerly edge of the above described parcel; Together with an easement for ingress and egress over and across the existing road originally established by the United States Indian Service and which provides access from the subject property to US Highway 97; and Subject to the right of way for the Midstate Electric power transmission line which is 30 feet in width, with the existing power poles marking the centerline thereof.

State of Oregon, County of Klamath  
Recorded 8/02/99, at 3:11 p m.  
In Vol. M99 Page 30818

Linda Smith,  
County Clerk R/Fees 15 - KR