

RECORDING REQUESTED BY:

1997 AUG 10 AM 10: 21

T. J. Lindbloom

Vol M99 Page 32065

AND WHEN RECORDED MAIL TO:

T. J. Lindbloom  
c/o: non-domestic  
P. O. Box 298  
Roseburg, Oregon  
near 97470

use the above mailing location EXACTLY as printed!

SPACE HEREBEFORE FOR RECORDER'S USE

MAIL TAX STATEMENTS TO:

not applicable

DOCUMENTARY TRANSFER TAX \$ N/A

..... Computed on the consideration or value of property conveyed: OR  
..... Computed on the consideration or value less liens or encumbrances  
..... remaining at time of sale.

## QUITCLAIM DEED

For a valuable Consideration, receipt of which is hereby acknowledged,

I, T. J. Lindbloom, named as "assigns" in Patents Numbered 115706, 115736, 116101, 116102, 116104, 116116, 462611, 462697, 622901, 719869, 767258, 767323, 768130, 782924, 794742, 794744, 809241, 933859, 935260, 938230, 973865, and United States Deeds of Tribal Property Numbers 28122 and 39436 being a portion of the Klamath tribal lands Economic Unit Numbers 98 and 99, do, under authority of said Patents and Deeds, bring this Land, more particularly legally described below, out of Equity Status; and,

do hereby remise, release, and forever quitclaim to:

T. J. Lindbloom, in At Law Status;

By right of Ownership I am claiming the below described Land by authority of said Patents and Deeds Assigned and Inherent Rights secured at least in Common Law and so bring said Land into At Law Status.

The real property in Klamath County, Oregon, is described as:

"The South half (S½) of the Southwest quarter (SW¼) of the Southeast quarter (SE¼) of Section Four (S4), the Southwest quarter (SW¼) of Section Five (S5), all of Section Eight (S8), all of Section Nine (S9), all of Section Sixteen (S16), all of Section Seventeen (S17), the North half (N½) of the North half (N½) of Section Twenty-one (S21), the Southwest quarter (SW¼) of the Northeast quarter (NE¼) of Section Twenty-one (S21), the West half (W½) of the Southwest quarter (SE¼) of Section Twenty-one (S21), the Northwest quarter (NW¼) of the Northwest quarter (NW¼) of Section Twenty-seven (S27), and the East half (E½) of the East half (E½) of the Northeast quarter (NE¼) of Section Twenty-eight (S28) all in Township Thirty-six South (T36S), Range Ten East (R10E) of the Willamette Meridian, Oregon."

This Deed, when recorded publicly, serves as notice to all that may have concern that the above described Land is secured and protected under the above named Land Patents and Deeds. All of the relevant certified Land Patents and Deeds are in the private possession of T. J. Lindbloom and are only viewable by appointment at the address shown above.

Done and dated: 8-10-99, now, and nunc pro tunc on the date of the underlying Warranty Deed, which date is, December 10<sup>th</sup>, 1994.

Signed:

*T. J. Lindbloom*  
T. J. Lindbloom, Owner

OREGON STATE )

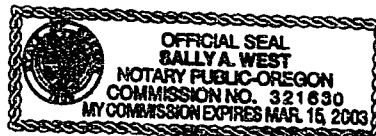
KLAMATH COUNTY )

) solemnly affirming and subscribing

On this the 8-10-99, 1999  
before me the undersigned, a Notary Public in and for said State,  
personally appeared, T. J. Lindbloom, known to me to be the  
Sovereign Private Citizen whose name is subscribed in the within  
instrument, and acknowledged to me that he executed the same.  
Purpose of jurat is for oath and identification only and cannot  
be used to indicate entry into any foreign jurisdiction.  
Witness my hand and official seal.

*Sally A. West*  
Notary Public in and for said State

My commission expires: Mar. 15, 2003





92386

12-13-94A11:20 RCVD

32066

Volume 4 Page 37671

## WARRANTY DEED

ASPEN TITLE ESCROW NO. 01039947

AFTER RECORDING RETURN TO:

T. J. LINDBLOOM

TIM CUMMINS

P.O. Box 298

1012 SE Oak Ave.

Roseburg OR 97470

UNTIL A CHANGE IS REQUESTED ALL TAX  
STATEMENTS TO THE FOLLOWING ADDRESS:  
SAME AS ABOVE

ALAN B. TYLER, hereinafter called GRANTOR(S), convey(s) to T. J.  
LINDBLOOM and TIM CUMMINS, dba CONIFER TIMBER, hereinafter  
called GRANTEE(S), all that real property situated in the County  
of Klamath, State of Oregon, described as:

SEE LEGAL DESCRIPTION MARKED EXHIBIT "A" ATTACHED HERETO AND BY  
THIS REFERENCE MADE A PART HEREOF AS THOUGH FULLY SET FORTH  
HEREIN.

TJL  
T.J. "THIS INSTRUMENT WILL NOT ALLOW USE OF THE PROPERTY DESCRIBED IN  
THIS INSTRUMENT IN VIOLATION OF APPLICABLE LAND USE LAWS AND  
REGULATIONS. BEFORE SIGNING OR ACCEPTING THIS INSTRUMENT, THE  
PERSON ACQUIRING FEE TITLE TO THE PROPERTY SHOULD CHECK WITH THE  
APPROPRIATE CITY OR COUNTY PLANNING DEPARTMENT TO VERIFY  
APPROVED USES AND TO DETERMINE ANY LIMITS ON LAWSUITS AGAINST  
FARMING OR FOREST PRACTICES AS DEFINED IN ORS 30.390."

and covenant(s) that grantor is the owner of the above described  
property free of all encumbrances except covenants, conditions,  
restrictions, reservations, rights, rights of way and easements  
of record, if any, and apparent upon the land, contracts and/or  
liens for irrigation and/or drainage.

and will warrant and defend the same against all persons who may  
lawfully claim the same, except as shown above.

The true and actual consideration for this transfer is  
\$1,000,000.00.

In construing this deed and where the context so requires, the  
singular includes the plural.

IN WITNESS WHEREOF, the grantor has executed this instrument  
this 9th day of December, 1994.

*Alan B. Tyler*  
ALAN B. TYLER

OREGON

STATE OF ~~OREGON~~ )


COUNTY OF Klamath ) ss.

On December 10, 1994

Marlene T. Addington before me,  
Alan B. Tyler personally appeared

personally known to me (or proved to me on the basis of  
satisfactory evidence) to be the person(s) whose name(s) is/are  
subscribed in the within instrument and acknowledged to me that  
he/she/they executed the same in his/her/their authorized  
capacity(ies), and that by his/her/their signature(s) on the  
instrument the person(s) or the entity upon behalf of which the  
person(s) acted, executed the instrument.  
WITNESS my hand and official seal.

*Marlene T. Addington*



32067

EXHIBIT "A"

37672

All Portions in Township 36 South, Range 10 East of the  
Willamette Meridian, in the County of Klamath, State of Oregon.

Section 4: S 1/2 SW 1/4 SE 1/4

Section 5: SW 1/4

Section 8: All

Section 9: All

Section 16: All

Section 17: All

Section 21: N 1/2 N 1/2, SW 1/4 NE 1/4, W 1/2 SE 1/4

Section 27: NW 1/4 NW 1/4

Section 28: E 1/2 E 1/2 NE 1/4

STATE OF OREGON: COUNTY OF KLAMATH: ss.

Filed for record at request of Aspen Title Co the 13th day  
of Dec, A.D. 19 94 at 11:20 o'clock A.M. and duly recorded in Vol 894  
of Deeds on Page 37671

FEE \$35.00

Evelyn Biehn County Clerk

By

Dorothy M. Sullivan



STATE OF OREGON )

County of Klamath )

BERNETHA G. LETSCH, County Clerk of the above named County and State of Oregon do hereby certify that the foregoing copy has been by me compared with the original, and that it is a transcript therefrom, and of the whole of such original as the same appears on file or of record in my office and in my care and custody. TESTIMONY WHEREOF, I have hereunto set my hand and affixed the seal of said County this 14 day of Oct A.D. 1998

BERNETHA G. LETSCH, Klamath County Clerk  
By Michael Mullendor Deputy

RECORDING REQUESTED BY  
T. J. Lindbloom  
AND WHEN RECORDED MAIL TO

32069

Name & Address: T. J. Lindbloom  
Mailing Location: c/o non-domestic  
P. O. Box 298  
City: Roseburg  
State: Oregon  
near 97470

(use EXACT address and mailing location)

SPACE HEREBEFORE FOR RECORDER'S USE

## DECLARATION

OF LAND PATENT

Copyright © 1981

Patent Numbers: 115706, 115736, 116101, 116102, 116104, 116116, 462611, 462697, 622901, 719869, 767258, 767323, 768130, 782924, 794742, 794744, 809241, 933859, 935260, 938230, 973865, and United States Deeds of Tribal Property Numbers 28122 and 39436 being a portion of the Klamath tribal lands Economic Unit Numbers 98 and 99

★

KNOW ALL MEN BY THESE PRESENTS: That, T. J. Lindbloom, does certify and declare as follows:

That I bring up the Land Patents and United States Deeds, named above, in my name as it pertains to the Land below described (1) THE CHARACTER OF SAID PROPERTY SO CLAIMED BY PATENT AND DEED, and legally described and referenced under Patent and Deed numbers listed above is:

"The South half (S½) of the Southwest quarter (SW¼) of the Southeast quarter (SE¼) of Section Four (S4), the Southwest quarter (SW¼) of Section Five (S5), all of Section Eight (S8), all of Section Nine (S9), all of Section Sixteen (S16), all of Section Seventeen (S17), the North half (N½) of the North half (N½) of Section Twenty-one (S21), the Southwest quarter (SW¼) of the Northeast quarter (NE¼) of Section Twenty-one (S21), the West half (W½) of the Southeast quarter (SE¼) of Section Twenty-one (S21), the Northwest quarter (NW¼) of the Northwest quarter (NW¼) of Section Twenty-seven (S27), and the East half (E½) of the East half (E½) of the Northeast quarter (NE¼) of Section Twenty-eight (S28) all in Township Thirty-six South (T36S), Range Ten East (R10E) of the Willamette Meridian, Oregon."

and, a Land Patent is the only way a perfect title can be had in my name. Wilcox v. Jackson, 13 Pet., (U.S.) 498, 10 L.Ed. 264. All questions of fact decided by the General Land Office are binding everywhere, and injunctions and mandamus proceedings will not lie against it. Litchfield v. Register, 9 Wall (U.S.) 575, 19 L.Ed. 681.

(2) NOTICE AND EFFECT OF A LAND PATENT. A grant of land is a public law standing on the statute books of the State, and is notice to every subsequent purchaser under any conflicting sale made afterward: Wineman v. Gastrell, 54 FED. 819, 4 CCA 596, 2 US App. 581. A patent alone passes title to the Grantee: Wilcox v. Jackson, 12 PET (U.S.) 498, 10 L.Ed. 264.

Where the United States has parted with title by a patent legally issued and upon surveys legally made by itself and approved by the proper department, the title so granted cannot be impaired by any subsequent survey made by the government for its own purposes: Cage v. Danks, 13 LA. ANN. 128.

(3) LAND TITLE AND TRANSFER. The existing system of land transfer is a long and tedious process involving the observance of many formalities and technicalities, a failure to observe any one of which may defeat title, even where these have been traced to its source, the purchaser must but at his peril, there always being, in spite of the utmost care and expenditure, the possibility that his title may turn out bad: Yeakle, Torrens System 209.

If this land patent is not challenged within sixty days (60), in a court of law by someone, or by the government, it then becomes my/our property, as no one has followed the proper steps to get legal title, the final certificate or receipt acknowledging the payment in full by a homesteader or preemptor is not in legal effect a conveyance of land. U.S. v. Steenerson, 50 FED 504, 1 CCA 552, 4 U.S. App. 332

A land patent is conclusive evidence the patent has complied with the act of Congress as concerns improvements on the land, etc.: Jankins v. Gibson, 3 LA ANN 203.

OREGON STATE  
KLAMATH COUNTY  
ON 8-10-99

1999,  
before me the undersigned, a Notary Public in and for said State,  
personally appeared T. J. Lindbloom, known to me to be the  
Sovereign whose name is subscribed in the within instrument, and  
acknowledged to me that he executed the same.  
Purpose of jurat is for oath and identification only and cannot be  
used to indicate entry into any foreign jurisdiction.  
Witness my hand and official seal.

*Sally A. West*

Notary Public in and for said State

My commission expires

Mar 15, 2003



OREGON STATE  
KLAMATH COUNTY

T. J. Lindbloom, deposes and says: That he is the declarant in the foregoing declaration of Land Patent: That he has read and knows the contents thereof, and that the matters therein stated are true to his knowledge, and does state that the above court files are true.

*T. J. Lindbloom*  
T. J. Lindbloom

Subscribed and affirmed to before me on this 10th day of August 1999.

x

*Sally A. West*

Notary Public in and for said State

Copyright © 1981

32070

123499-09.

## The United States of America,

461-09, I.O.

To all to whom these presents shall come, Greeting:

441.

WHEREAS, There has been deposited in the General Land Office of the United States a schedule of allotments approved by the Secretary of the Interior December 11, 1909, and June 20, 1900,

FRANK RIDDLE,

Klamath

the following-described land:

whereby it appears that  
an Indian of the

tribe or band, has been allotted

The southwest quarter of Section seventeen in Township thirty-six south of Range ten east of the Willamette Meridian, Oregon, containing one hundred sixty acres,

NOW KNOW YE, That the UNITED STATES OF AMERICA, in consideration of the premises, has allotted, and by these presents does allot, unto the said Frank Riddle the land above described, and hereby declares that it does and will hold the land thus allotted (subject to all statutory provisions and restrictions) for the period of twenty-five years, in trust for the sole use and benefit of the said Indian, and at the expiration of said period the United States will convey the same by patent to said Indian, in fee, discharged of said trust and free from all charge and incumbrance whatsoever, if said Indian does not die before the expiration of the said trust period; but in the event said Indian does die before the expiration of said trust period, the Secretary of the Interior shall ascertain the legal heirs of said Indian and either issue to them in their names a patent in fee for said land, or cause said land to be sold for the benefit of said heirs as provided by law. And there is reserved from the lands hereby granted, a right of way thereon for ditches or canals constructed by the authority of the United States.

IN TESTIMONY WHEREOF, I, William H. Taft

President of the

United States of America, have caused these letters to be made Patent, and the seal of the General Land Office to be hereunto affixed.

(SEAL)

GIVEN under my hand, at the City of Washington, the  
SEVENTH day of MARCH, in the year  
of our Lord one thousand nine hundred and TEN  
and of the Independence of the United States the one hundred  
and THIRTY-FOURTH.

By the President:

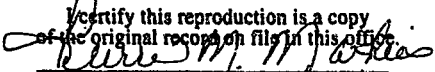
By

Secretary.

Bureau of Land Management  
Oregon State Office  
P.O. Box 2965  
Portland, OR 97208

32071

I certify this reproduction is a copy  
of the original record on file in this office.

  
\_\_\_\_\_  
Authorize Signature

PAGE 1 OF 1 DATE

11/25/98

123490-00.

## The United States of America.

461-09. I.O.

To all to whom these presents shall come, Greeting:

471.

WHEREAS, There has been deposited in the General Land Office of the United States a schedule of allotments approved by the Secretary of the Interior December 11, 1909, and June 20, 1900,

LOUIS ALLEN,

Klamath

whereby it appears that

an Indian of the

tribe or band, has been allotted

the following-described land:

The southwest quarter of the northeast quarter and the west half of the southeast quarter of Section twenty-one in Township thirty-six south of Range ten east and the northeast quarter of the northeast quarter of Section fifteen in Township thirty south of Range nine east of the Willamette Meridian, Oregon, containing one hundred sixty acres,

Fee Patent issued 10/6/10  
 Patent 1031750  
 Letter 1253845  
 EOW 11/4/29

NOW KNOW YE, That the UNITED STATES OF AMERICA, in consideration of the premises, has allotted, and by these presents does allot, unto the said Louis Allen

the land above described, and hereby declares that it does and will hold the land thus allotted (subject to all statutory provisions and restrictions) for the period of twenty-five years, in trust for the sole use and benefit of the said Indian, and at the expiration of said period the United States will convey the same by patent to said Indian, in fee, discharged of said trust and free from all charge and incumbrance whatsoever, if said Indian does not die before the expiration of the said trust period; but in the event said Indian does die before the expiration of said trust period, the Secretary of the Interior shall ascertain the legal heirs of said Indian and either issue to them in their names a patent in fee for said land, or cause said land to be sold for the benefit of said heirs as provided by law. And there is reserved from the lands hereby granted, a right of way thereon for ditches or canals constructed by the authority of the United States.

IN TESTIMONY WHEREOF, I, William H. Taft, President of the

United States of America, have caused these letters to be made Patent, and the seal of the General Land Office to be hereunto affixed.

(SEAL)

GIVEN under my hand, at the City of Washington, the  
 SEVENTH day of MARCH, in the year  
 of our Lord one thousand nine hundred and TEN  
 and of the Independence of the United States the one hundred  
 and THIRTY-FOURTH

By the President:

By

Secretary.



32073

Bureau of Land Management  
Oregon State Office  
P.O. Box 2965  
Portland, OR 97208

I certify this reproduction is a copy  
of the original record on file in this office.

Authorize Signature

PAGE 1 OF 1 DATE

*William M. Mathis*  
11/25/98

Page 632

and Office of  
the Interior  
appears that  
Indian of the  
been allotted

south of  
red sixty

in consider-  
unto the said

hold the land  
for the period  
d Indian, and  
e by patent to  
nd incumbrance  
l-trust period;  
st period, the  
ian and either  
said land to be  
reserved from  
is constructed

resident of the  
ters to be made  
to be herewith

Washington, the  
in the year

1884.  
the one hundred

32075

STATE OF OREGON,  
County of Klamath

Filed for record at request of:

Wilson Title & Abstract Co.

this 2 day of November A.D. 19 58

1:26 o'clock P. M. and duly

recorded in Vol. 305 of Deeds

632

CHAS. F. UELAND, County Clerk

*James H. Hesse* Deputy

Notary

66

32076



STATE OF OREGON )  
County of Klamath )

I BERNETHA G. LETSCH, County Clerk of the above named County and State of Oregon do hereby certify that the foregoing copy has been by me compared with the original, and that it is a transcript therefrom, and of the whole of such copy as the same appears on file or of record in my office and in my care and custody. IN TESTIMONY WHEREOF, I have hereunto set my hand and affixed the seal of said County this 14 day of June A.D. 1998

BERNETHA G. LETSCH Klamath County Clerk  
By Lauren Mulholland Deputy

123499-09. **The United States of America,**

32077

461-09. I.O.

To all to whom these presents shall come, Greeting;

837.

WHEREAS, There has been deposited in the General Land Office of the United States a schedule of allotments approved by the Secretary of the Interior December 11, 1909, and June 20, 1900,

whereby it appears that

BIRDIE RIDDLE,

an Indian of the

Klamath

tribe or band, has been allotted

the following-described land:

The north half of the north half of Section seventeen in Township thirty-six south of Range ten east of the Willamette Meridian, Oregon, containing one hundred sixty acres:

NOW KNOW YE, That the UNITED STATES OF AMERICA, in consideration of the premises, has allotted, and by these presents does allot, unto the said Birdie Riddle

the land above described, and hereby declares that it does and will hold the land thus allotted (subject to all statutory provisions and restrictions) for the period of twenty-five years, in trust for the sole use and benefit of the said Indian, and at the expiration of said period the United States will convey the same by patent to said Indian, in fee, discharged of said trust and free from all charge and incumbrance whatsoever, if said Indian does not die before the expiration of the said trust period, but in the event said Indian does die before the expiration of said trust period, the Secretary of the Interior shall ascertain the legal heirs of said Indian and either issue to them in their names a patent in fee for said land, or cause said land to be sold for the benefit of said heirs as provided by law. And there is reserved from the lands hereby granted, a right of way thereon for ditches or canals constructed by the authority of the United States.

IN TESTIMONY WHEREOF, I, William H. Taft, President of the

United States of America, have caused these letters to be made Patent, and the seal of the General Land Office to be hereunto affixed.

(SEAL)

GIVEN under my hand, at the City of Washington, the

SEVENTH

day of

MARCH

in the year

of our Lord one thousand nine hundred and TEN

and of the Independence of the United States the one hundred

and THIRTY-FOURTH

32078

Bureau of Land Management  
Oregon State Office  
P.O. Box 2965  
Portland, OR 97208

I certify this reproduction is a copy  
of the original record on file in this office.

Authorize Signature

PAGE 1 OF 1 DATE

11/23/98

4-162-O.A. 17107 Vol 177 Page 459

123499-09. **The United States of America,**  
461-09. I.O.

Go all to whom these presents shall come, Greeting:

839.

WHEREAS, There has been deposited in the General Land Office of the United States a schedule of allotments approved by the Secretary of the Interior December 11, 1909, and June 20, 1900,

whereby it appears that

RIDWELL RIDDLE,

an Indian of the

Klamath

tribe or band, has been allotted

the following-described land:

The northwest quarter of Section eight in Township thirty-six south of Range ten east of the Willamette Meridian, Oregon, containing one hundred sixty acres;

NOW KNOW YE, That the UNITED STATES OF AMERICA, in consideration of the premises, has allotted, and by these presents does allot, unto the said Ridwell Riddle the land above described, and hereby declares that it does and will hold the land thus allotted (subject to all statutory provisions and restrictions) for the period of twenty-five years, in trust for the sole use and benefit of the said Indian, and at the expiration of said period the United States will convey the same by patent to said Indian, in fee, discharged of said trust and free from all charge and incumbrance whatsoever, if said Indian does not die before the expiration of the said trust period; but in the event said Indian does die before the expiration of said trust period, the Secretary of the Interior shall ascertain the legal heirs of said Indian and either issue to them in their names a patent in fee for said land, or cause said land to be sold for the benefit of said heirs as provided by law. And there is reserved from the lands hereby granted, a right of way thereon for ditches or canals constructed by the authority of the United States.

IN TESTIMONY WHEREOF, I, William H. Taft, President of the United States of America, have caused these letters to be made Patent, and the seal of the General Land Office to be hereunto affixed.

GIVEN under my hand, at the City of Washington, the SEVENTH day of MARCH, in the year of our Lord one thousand nine hundred and TEN, and of the Independence of the United States the one hundred and THIRTY-FOURTH.

32080

WILSON TITLE & ABSTRACT CO.  
Filed for Record at request of Wilson Title & Abstract Co.  
this 9 day of February A.D. 1959 at 9:06 o'clock A.M., pp  
only recorded in Vol. 309 of Deeds on Page 457

No Fee

CHAS. F. DELAP, COUNTY CLERK


*James H. Hines* Deputy



STATE OF OREGON )  
 County of Klamath )

I BERNETHA G. LETSCH, County Clerk of the above named County and State of Oregon do hereby certify that the foregoing copy has been by me compared with the original, and that it is a transcript therefrom, and of the whole of such original as the same appears on file or of record in my office and in my care and custody. IN TESTIMONY WHEREOF, I have hereunto set my hand and affixed the seal of said County this 14 day of Oct A.D. 19 98

BERNETHA G. LETSCH Klamath County Clerk  
 By Julene K. Henderson Deputy



123499-09.

161-09. I.O.

# The United States of America,

Us all to whom these presents shall come, Greeting:

851.

WHEREAS, There has been deposited in the General Land Office of the United States a schedule of allotments approved by the Secretary of the Interior December 11, 1900, and June 20, 1900, whereby it appears that LIZZIE SCHONCHIN, an Indian of the Klamath tribe or band, has been allotted the following-described land:

The northeast quarter of Section eight in Township thirty-six south of Range ten east of the Willamette Meridian, Oregon, containing one hundred sixty acres:

NOW KNOW YE, That the UNITED STATES OF AMERICA, in consideration of the premises, has allotted, and by these presents does allot, unto the said Lizzie Schonchin the land above described, and hereby declares that it does and will hold the land thus allotted (subject to all statutory provisions and restrictions) for the period of twenty-five years, in trust for the sole use and benefit of the said Indian, and at the expiration of said period the United States will convey the same by patent to said Indian, in fee, discharged of said trust and free from all charge and incumbrance whatsoever, if said Indian does not die before the expiration of the said trust period; but in the event said Indian does die before the expiration of said trust period, the Secretary of the Interior shall ascertain the legal heirs of said Indian and either issue to them in their names a patent in fee for said land, or cause said land to be sold for the benefit of said heirs as provided by law. And there is reserved from the lands hereby granted, a right of way thereon for ditches or canals constructed by the authority of the United States.

IN TESTIMONY WHEREOF, I, William H. Taft, President of the

United States of America, have caused these letters to be made Patent, and the seal of the General Land Office to be hereunto affixed.

GIVEN under my hand, at the City of Washington, the SEVENTH day of MARCH, in the year of our Lord one thousand nine hundred and TWELVE, and of the Independence of the United States the one hundred and THIRTY-FOURTH.

Exh 1 6-2-10 RHM

STATE OF OREGON,  
County of Clatsop

Filed for record & request on

Wilson Title & Abstract Co.

on this 22 day of Dec. A.D. 1958

at 9:25 P.M. and duly

recorded in Vol. 308 of Deeds

Page 135

CHAS. F. DELAP, County Clerk

By *[Signature]* Deputy

Fee None

STATE OF OREGON )

County of Klamath )

I BERNETHA G. LETSCH, County Clerk of the above named County and State of Oregon do hereby certify that the foregoing copy has been by me compared with the original, and that it is a transcript therefrom, and of the whole of such original as the same appears on file or of record in my office and in my care and custody.

IN TESTIMONY WHEREOF, I have hereunto set my hand and affixed the seal of  
County this 14 day of Oct A.D. 19 98.

BERNETHA G. LETSCH Klamath County Clerk  
By Julius Muller Deputy



32085

120038.  
45928-10. I.O.

## The United States of America,

1018.

To all to whom these presents shall come, Greeting:

WHEREAS, a schedule of allotments approved by the Secretary of the Interior has been deposited in the General Land Office,  
 hereby it appears that **Gilbert Copperfield,**

of the **Klamath**

tribe or band of Indians, has been allotted the following-described land:

The west half of the southwest quarter, the southeast quarter of the southwest quarter, and the south half of the northeast quarter of the southwest quarter of Section twenty-two in Township thirty-four south of Range thirteen east and the west half of the northeast quarter of the southwest quarter of Section nine in Township thirty-six south of Range ten east of the Willamette Meridian, Oregon, containing one hundred sixty acres:

NOW KNOW YE, That the UNITED STATES OF AMERICA, in consideration of the premises, has allotted, and by these presents does allot, unto the said Indian, the Land above described, and hereby declares that it does and will hold the Land thus allotted (subject to all statutory provisions and restrictions) for the period of twenty-five years, in trust for the sole use and benefit of the said Indian and at the expiration of said period the United States will convey the same by patent to said Indian in fee, discharged of said trust and free from all charge and incumbrance whatsoever; but in the event said Indian dies before the expiration of said trust period, the Secretary of the Interior shall ascertain the legal heirs of said Indian and either issue to them in their names a patent in fee for said Land, or cause said Land to be sold for the benefit of said heirs as provided by law; and there is reserved from the lands hereby allotted, a right of way thereon for ditches or canals constructed by the authority of the United States.

IN TESTIMONY WHEREOF, I,

Woodrow Wilson

President of the United States of America, have caused these letters to be made  
 Patent, and the Seal of the General Land Office to be hereunto affixed.

GIVEN under my hand, at the City of Washington, the

FIFTEENTH

day of  
 nine hundred and

MARCH

FIFTEEN

in the year of our Lord one thousand  
 and of the Independence of the

United States the one hundred and

THIRTY-NINTH.

By the President:

By

*Woodrow Wilson*  
*M. P. Le Roy* Secretary.  
*L. B. Lamar*  
 Recorder of the General Land Office.

32086

Bureau of Land Management  
Oregon State Office  
P.O. Box 2965  
Portland, OR 97208

I certify this reproduction is a copy  
of the original record on file in this office.

Authorize Signature

PAGE 1 OF 1 DATE

11/23/98

120038.  
45928-10. I.O.

— LINE 12 —

32087

# The United States of America,

1139

To all to whom these presents shall come, Greeting:

WHEREAS, a schedule of allotments approved by the Secretary of the Interior has been deposited in the General Land Office, whereby it appears that **Nathaniel B. Jackson,**

of the **Klamath**

tribe or band of Indians, has been allotted the following-described land:

The southeast quarter of the southeast quarter and the southwest quarter of the southwest quarter of Section sixteen and the northeast quarter of the northeast quarter and the northwest quarter of the northwest quarter of Section twenty-one in Township thirty-six south of Range ten east of the Willamette Meridian, Oregon, containing one hundred sixty acres:

NOW KNOW YE, That the UNITED STATES OF AMERICA, in consideration of the premises, has allotted; and by these presents does allot, unto the said Indian, the Land above described, and hereby declares that it does and will hold the Land thus allotted (subject to all statutory provisions and restrictions) for the period of twenty-five years, in trust for the sole use and benefit of the said Indian, and at the expiration of said period, the United States will convey the same by patent to said Indian, in fee, discharged of said trust and free from all charge and incumbrance whatsoever; but in the event said Indian, at any time before the expiration of said trust period, the Secretary of the Interior shall ascertain the legal heirs of said Indian, and either issue to them in their hands a patent in fee for said Land, or cause said Land to be sold for the benefit of said heirs as provided by law; and there is reserved from the lands hereby allotted, a right of way thereon for ditches or canals constructed by the authority of the United States.

IN TESTIMONY WHEREOF, I, **Woodrow Wilson**

President of the United States of America, have caused these letters to be made

Patent, and the Seal of the General Land Office to be hereunto affixed.

GIVEN under my hand, at the City of Washington, the

**FIFTEENTH**

day of

**MARCH**

of the year of our Lord one thousand

nine hundred and

**FIFTEEN**

and of the Independence of the

United States the one hundred and

**THIRTY-NINTH.**

By the President:

By

*Woodrow Wilson*  
*M. D. Le Roy* Secretary,  
*L. B. Lamar*

Recorder of the General Land Office.

RECORD OF PATENTS: Patent Number

**462697**

32088

Bureau of Land Management  
Oregon State Office  
P.O. Box 2965  
Portland, OR 97208

I certify this reproduction is a copy  
of the original record on file in this office.

Authorize Signature

PAGE 1 OF 1 DATE

11/29/98



#20682

United States :  
to : Patent  
Jefferson D. Riddle :  
759803 :  
116026-17. I. O.  
833

Fee patent recommended by  
Competency Commission

THE UNITED STATES OF AMERICA,  
To all to whom these presents shall come, Greeting:

WHEREAS, an Order of the Secretary of the Interior has been deposited in the General Land Office, directing that a fee simple patent issue to the claimant Jefferson D. Riddle, a Klamath Indian, for the southeast quarter of Section eight in Township thirty-six south of Range ten east of the Willamette Meridian, Oregon, containing one hundred sixty acres;

Now Know Ye, That the United States of America, in consideration of the premises, Has Given and Granted and by these presents Does Give and Grant, unto the said claimant and to the heirs of the said claimant the Land above described; To Have and To Hold the same, together with all the rights, privileges, immunities, and appurtenances, of whatsoever nature, thereunto belonging, unto the said claimant and to the heirs and assigns of the said claimant forever; and there is reserved from the lands hereby granted a right of way thereon for ditches or canals constructed by the authority of the United.

In Testimony Whereof, I Woodrow Wilson President of the United States of America, have caused these letters to be made Patent, and the Seal of the General Land Office to be hereunto affixed.

Given under my hand, at the City of Washington, the Twenty-fifth day of March in the year of our Lord one thousand nine hundred and Eighteen and of the Independence of the Independence of the United States the one hundred and Forty-second.

SEAL.

By the President: Woodrow Wilson  
By M. P. LeRoy, Secretary  
L.Q.C. Lamar, Recorder of the  
General Land Office.

Recorded: Patent Number 622901.

Filed and recorded on the 28<sup>th</sup> day of Sept. A.D. 1918 at 2:30 o'clock P.M.

C.R.DeLap, County Clerk,

By Vera Houston Deputy.

#20690

United States :  
to : Patent  
Joseph Kirk, :  
778302 :  
27213-18. I.O.  
210

THE UNITED STATES OF AMERICA,  
To all to whom these presents shall come, Greeting:

STATE OF OREGON )  
 County of Klamath )

I BERNETHA G. LETSCH, County Clerk of the above named County and State of Oregon do hereby certify that the foregoing copy has been by me compared with the original, and that it is a transcript therefrom, and of the whole of such original the same appears on file or of record in my office and in my care and custody.

IN TESTIMONY WHEREOF, I have hereunto set my hand and affixed the seal of said County this 14 day of Oct A.D. 19 98.

BERNETHA G. LETSCH Klamath County Clerk  
 By Theresa Mullins Deputy



871284

78811-19 I.O.

## The United States of America,

835

To all to whom these presents shall come, Greeting:

WHEREAS, an Order of the Secretary of the Interior has been deposited in the General Land Office, directing that a fee simple patent issue to the claimant

Anna May Riddle Copperfield, formerly Anna May Riddle, a Klamath Indian, for the west half of the northwest quarter, the southeast quarter of the northwest quarter, and the northwest quarter of the southwest quarter of Section nine in Township thirty-six south of Range ten east of the Willamette Meridian, Oregon, containing one hundred sixty acres:

NOW KNOW YE, That the UNITED STATES OF AMERICA, in consideration of the premises, HAS GIVEN AND GRANTED, and by these presents DOES GIVE AND GRANT, unto the said claimant and to the heirs of the said claimant the Land above described, TO HAVE AND TO HOLD the same, together with all the rights, privileges, immunities, and appurtenances, of whatsoever nature, thereunto belonging, unto the said claimant and to the heirs and assigns of the said claimant forever, and there is reserved from the lands hereby granted, a right of way thereon for ditches or canals constructed by the authority of the United States.

IN TESTIMONY WHEREOF, I,

Woodrow Wilson,

President of the United States of America, have caused these letters to be made Patent, and the Seal of the General Land Office to be hereunto affixed.

GIVEN under my hand, in the District of Columbia, the

TWENTY-FIRST

day of

NOVEMBER

In the year of our Lord one thousand

nine hundred and

NINETEEN

and of the Independence of the

United States the one hundred and

FORTY-FOUR.

By the President:

By

Woodrow Wilson  
 W. P. L. Roy, Secretary.  
 L. B. Samson

(SEAL)

7-2500

Bureau of Land Management  
Oregon State Office  
P.O. Box 2965  
Portland, OR 97208

32092

I certify this reproduction is a copy  
of the original record on file in this office.

Barry M. Mathis  
Authorize Signature

PAGE 1 OF 1 DATE 11/25/98

certify that the foregoing copy of Letters Testamentary has been by me compared with the original, and that it is a transcript therefrom, and of the whole of such original Letters as the same appear on record in my office and in my care and custody.

IN TESTIMONY WHEREOF, I have hereunto set my hand and affixed the seal of said Court, this 30th day of Mar. A. D. 1920.

SEAL

Channey Florey, Clerk.

By Mildred E. Neil, Deputy.

32093

Filed this 2nd day of April, A. D. 1920 at 10:45 o'clock A. M.

C. R. DeLap, County Clerk.

By Nelson Houston, Deputy.

#35387.

United States, America :  
to : Patent.  
Anna May Riddle Copperfield :

871234  
78811-19 I-O.  
835

THE UNITED STATES OF AMERICA,  
TO ALL TO WHOM THESE PRESENTS SHALL COME, GREETING;

WHEREAS, an Order of the Secretary of the Interior has been deposited in the General Land Office, directing that a fee simple patent issue to the claimant Anna May Riddle Copperfield, formerly Anna May Riddle, a Klamath Indian, for the west half of the northwest quarter, the southeast quarter of the northwest quarter, and the northwest quarter of the southwest quarter of Section nine in Township thirty-six south of Range ten east of the Willamette Meridian, Oregon, containing one hundred sixty acres;

NOW KNOW YE, That the United States of America, in consideration of the premises, has given and granted, and by these presents does give and grant, unto the said claimant and to the heirs of the said claimant the Land above described; TO HAVE AND TO HOLD, the same, together with all the rights, privileges, immunities, and appurtenances, of whatsoever nature, therunto belonging, unto the said claimant and to the heirs and assigns of the said claimant forever; and there is reserved from the lands hereby granted, a right of way for ditches or canals constructed by the authority of the United States.

IN TESTIMONY WHEREOF, I, Woodrow Wilson, President of the United States of America, have caused these letters to be made Patent, and the Seal of the General Land Office to be hereunto affixed.

GIVEN under my hand, in the District of Columbia, the twenty-first day of November, in the year of our Lord one thousand nine hundred and nineteen and of the Independence of the United States the one hundred and Forty-fourth.

SEAL

By the President, Woodrow Wilson,  
By M. P. LeRoy, Secretary.

L. Q. C. Lamar,

Recorder of the General Land Office.

Recorded patent Number  
719869.

Filed and recorded this 2nd. day of April, A. D. 1920 at 11:40 o'clock A. M.

C. R. DeLap, County Clerk.

By Nelson Houston, Deputy.

STATE OF OREGON )  
County of Klamath )

I BERNETHA G. LETSCH, County Clerk of the above named County and State of Oregon do hereby certify that the foregoing copy has been duly compared with the original, and that it is a transcript thereof, and that the same appears on file or of record in my office and in my name and seal.

IN TESTIMONY WHEREOF, I have hereunto set my hand and affixed the seal of my office this 14 day of Dec A.D. 1998

BERNETHA G. LETSCH, Klamath County Clerk  
By Pauline Mullins Deputy



933956

48714-20. I.O.

699

3-1081-R.

32095

# The United States of America,

To all to whom these presents shall come, Greeting:

WHEREAS, an Order of the Secretary of the Interior has been deposited in the General Land Office, directing that a fee simple patent issue to the claimant **A. C. Beals**, purchaser of land included in the allotment of **James Copperfield**, and described as the northeast quarter of the northeast quarter, the south half of the northwest quarter of the northeast quarter, the south half of the northeast quarter and the north half of the northeast quarter, of the southeast quarter of Section nine in Township thirty-six south of Range ten east of the Willamette Meridian, Oregon, containing one hundred sixty acres:

NOW KNOW YE, That the UNITED STATES OF AMERICA, in consideration of the premises, HAS GIVEN AND GRANTED, and by these presents DOES GIVE AND GRANT, unto the said claimant and to the heirs of the said claimant the Land above described; TO HAVE AND TO HOLD the same, together with all the rights, privileges, immunities, and appurtenances, of whatsoever nature, thereunto belonging, unto the said claimant and to the heirs and assigns of the said claimant forever; and there is reserved from the lands hereby granted, a right of way thereon for ditches or canals constructed by the authority of the United States.

IN TESTIMONY WHEREOF, **Woodrow Wilson**,

President of the United States of America, have caused these letters to be made

Patent, and the Seal of the General Land Office to be hereunto affixed.

GIVEN under my hand, in the District of Columbia, the **SIXTH**

day of **AUGUST** in the year of our Lord one thousand

nine hundred and **TWENTY** and of the Independence of the

United States the one hundred and **FORTY-FIFTH.**

By the President:

By

*Woodrow Wilson*  
*W. P. L. Roy* Secretary,  
*S. A. Samson*

RECORD OF PATENTS Patent Number

767258

Recorder of the General Land Office.

Bureau of Land Management  
Oregon State Office  
P.O. Box 2965  
Portland, OR 97208

32096

I certify this reproduction is a copy  
of the original record on file in this office.

*William M. Mathie*  
\_\_\_\_\_  
Authorized Signature

PAGE 1 OF 1 DATE *11/29/98*



936397

32097

53395-20. I.O.

1016

4-1061-11

# The United States of America,

To all to whom these presents shall come, Greeting:

WHEREAS, an Order of the Secretary of the Interior has been deposited in the General Land Office, directing that a fee simple patent issue to the claimant **Manuel Vieira**, purchaser of land included in the allotment of **Mary Ann Copperfield**, and described as the south half of the southeast quarter, the northwest quarter of the southeast quarter, the south half of the northeast quarter of the southeast quarter, and the east half of the northeast quarter of the southwest quarter of Section nine in Township thirty-six south of Range ten east of the Willamette Meridian, Oregon, containing one hundred sixty acres:

NOW KNOW YE, That the UNITED STATES OF AMERICA, in consideration of the premises, HAS GIVEN AND GRANTED, and by these presents DOES GIVE AND GRANT, unto the said claimant and to the heirs of the said claimant the Land above described, TO HAVE AND TO HOLD the same, together with all the rights, privileges, immunities, and appurtenances, of whatsoever nature, thereunto belonging, unto the said claimant and to the heirs and assigns of the said claimant forever; and there is reserved from the lands hereby granted, a right of way thereon for ditches or canals constructed by the authority of the United States.

IN TESTIMONY WHEREOF, I **Woodrow Wilson**,

President of the United States of America, have caused these letters to be made Patent, and the Seal of the General Land Office to be hereunto affixed.

GIVEN under my hand, in the District of Columbia, the **SIXTH** day of **AUGUST** in the year of our Lord one thousand nine hundred and **TWENTY** and of the Independence of the United States the one hundred and **FORTY-FIFTH**.

By the President:

By

*Woodrow Wilson*  
*W. P. L. Roy* Secretary,  
*S. A. C. Samson*

Recorder of the General Land Office

RECORD OF PATENTS: Patent Number

767323

Bureau of Land Management  
Oregon State Office  
P.O. Box 2965  
Portland, OR 97208

32098

I certify this reproduction is a copy  
of the original record on file in this office.

Terry M. MacPherson  
Authorize Signature

PAGE 1 OF 1 DATE 11/25/98

#37512

United States :  
to : Patent  
Ellen Miller Hecocota :  
938246  
59081-2o1.0.  
565

THE UNITED STATES OF AMERICA  
To all to whom these presents shall come, Greeting:

Whereas, an Order of the Secretary of the Interior has been deposited in the General Land Office, directing that a fee simple patent issue to the claimant Ellen Miller Hecocota, formerly Ellen Miller, a Klamath Indian, for the southwest quarter of Section five in Township thirty-six south of Range ten east of the Willamette Meridian, Oregon, containing one hundred sixty acres:

Now Know Ye, That the United States of America, in consideration of the premises, Has Given and Granted, and by these presents Does Give and Grant, unto the said claimant and to the heirs of the said claimant the Land above described: To Have and To Hold the same, together with all the rights, privileges, immunities and appurtenances of whatsoever nature, thereunto belonging, unto the said claimant and to the heirs and assigns of the said claimant forever; and there is reserved from the lands hereby granted, a right of way thereon for ditches or canals constructed by the authority of the United States. The land covered by this patent is not liable for any debt contracted prior to this date, as provided by Section 5 of the Act of February 8, 1887 (24 Stat., 388, 389) and the amendatory Acts of May 8, 1906 (34 Stat., 182) and June 21, 1906 (34 Stat., 324, 327).

In Testimony Whereof, I, Woodrow Wilson, President of the United State of America, have caused these letters to be made Patent, and the Seal of the General Land Office to be hereunto affixed.

Given under my hand, in the District of Columbia, the Thirteen day of August in the year of our Lord one thousand nine hundred and Twenty and of the Independence of the United States the one hundred and Forty-fifth.

(SEAL)

Recorded: Patent Number 768130

By the President: Woodrow Wilson  
By M.P. LeRoy, Secretary  
L.Q.C. Lamar, Recorder of the General  
Land Office.

Filed and recorded on the 18th day of Oct. A.D. 1920 at 3:35 o'clock P.M.

O.R. DeLap, County Clerk.

By Vera Houston Deputy

#37513

Lawrence L. Clift :

STATE OF OREGON     )  
 County of Klamath    )

I BERNETHA G. LETSCH, County Clerk of the above named County and State of Oregon do hereby certify that the foregoing copy has been by me compared with the original, and that it is a transcript therefrom, and of the whole of such original same appears on file or of record in my office and in my care and custody.



IN WITNESS WHEREOF, I have hereunto set my hand and affixed the seal of this 19 day of Dec A.D. 1998

BERNETHA G. LETSCH Klamath County Clerk

By Julian Mullendore Deputy

953466  
73750-20. I.O.  
1001

32101

4-1072-R.

# The United States of America,

To all to whom these presents shall come, Greeting:

WHEREAS, an Order of the Secretary of the Interior has been deposited in the General Land Office, directing that a fee simple patent be to the claimant **Eda Jackson (Cole)**, an Indian of the Klamath Reservation, for the northeast quarter of the northwest quarter and the northwest quarter of the northeast quarter of Section twenty-one in Township thirty-six south of Range ten east of the Willamette Meridian, Oregon, containing eighty acres:

NOW KNOW YE, That the UNITED STATES OF AMERICA, in consideration of the premises, HAS GIVEN AND GRANTED and by these presents DOES GIVE AND GRANT unto the said claimant and to the heirs of the said claimant the Land above described TO HAVE AND TO HOLD the same together with all the rights, privileges, immunities, and appurtenances of whatsoever nature, thereto belonging, unto the said claimant and to the heirs and assigns of the said claimant forever, and there is reserved from the land hereby granted, a right of way thereon for ditches or canals constructed by the authority of the United States. The land covered by this patent is not liable for any debt contracted prior to this date, as provided by Section 5 of the Act of February 8, 1887 (24 Stat. 388, 389), and the Amending Act of May 8, 1906 (34 Stat. 182), and June 21, 1906 (34 Stat. 325, 327).

IN TESTIMONY WHEREOF, I

**Woodrow Wilson,**

President of the United States of America, have caused these letters to be made Patent, and the Seal of the General Land Office to be hereunto affixed.

GIVEN under my hand, in the District of Columbia, the **NINETEENTH**

day of **NOVEMBER** in the year of our Lord one thousand

nine hundred and **TWENTY** and of the independence of the

United States, the one hundred and **FORTY-FIFTH.**

By the President:

*Woodrow Wilson*  
*W. P. L. Roy* Secretary,  
*C. C. Samuels*

By

Recorder of the General Land Office.

782924

32102

Bureau of Land Management  
Oregon State Office  
P.O. Box 2965  
Portland, OR 97208

I certify this reproduction is a copy  
of the original record on file in this office.

James M. Mathen  
Authorize Signature

PAGE 1 OF 1 DATE 11/25/98

#39478

United States :  
To : Patent.  
Sim Riddle. :

965277  
99622-20. 1.O.  
838

The United States of America,  
To all to whom these presents shall come, Greeting:

Whereas, an Order of the Secretary of the Interior has been deposited in the General Land Office, directing that a fee simple patent issue to the claimant Sim Riddle, a Klamath Indian, for the south half of the north half of Section seventeen in Township thirty-six south of Range ten east of the Willamette Meridian, Oregon, containing one hundred sixty acres:

Now Know Ye, That the United States of America, in consideration of the premises, Has Given And Granted, and by these presents Does Give and Grant, and by these presents Does Give and Grant, unto the said claimant and to the heirs of the said claimant the Land above described; To Have And To Hold the same, together with all the rights, privileges, immunities and appurtenances, of whatsoever nature, therunto belonging, unto the said claimant and to the heirs and assigns of the said claimant forever; and there is reserved from the lands hereby granted, a right of way thereon for ditches or canals constructed by the authority of the United States. The land covered by this patent is not liable for any debt contracted prior to this date, as provided by Section 5 of the Act of February 8, 1887 (24 Stat., 388, 389), and the amendatory Acts of May 8, 1906 (34 Stat., 182), and June 21, 1906 (34 Stat., 325, 327)

In Testimony Whereof, I, Woodrow Wilson, President of the United States of America, have caused these letters to be made Patent, and the Seal of the General Land Office to be hereunto affixed. Given under my hand, in the District of Columbia, the Eleventh day of February in the year of our Lord one thousand nine hundred and Twenty-one and of the Independence of the United States the one hundred and forty-fifth.

By the President: Woodrow Wilson,  
By M. P. LeRoy, Secretary,  
L. Q. C. Lamar,

Recorder of the General Land Office.

Seal

Recorded: Patent Number 794742

Filed and recorded on the 5th day of May 1921 A.D. at 8:20 o'clock A.M.

C. A. Delap, County Clerk,  
By *Emma Ruth Stutter* Deputy.

#39477


U. S. A. :  
To : Patent.  
Ida Taylor (Jackson) :

STATE OF OREGON }

County of Klamath }

I BERNETHA G. LETSCH, County Clerk of the above named County and State of Oregon do hereby certify that the foregoing copy has been by me compared with the original, and that it is a transcript therefrom, and of the whole of such original as the same appears on file or of record in my office and in my care and custody. IN TESTIMONY WHEREOF, I have hereunto set my hand and affixed the seal of said County this 14 day of Oct A.D. 19 98

BERNETHA G. LETSCH Klamath County Clerk  
By Julius Mullendorfe Deputy





9654169

98646-20 I.O.

795

32105

-1072-R

# The United States of America,

To all to whom these presents shall come, Greeting:

WHEREAS, an Order of the Secretary of the Interior has been deposited in the General Land Office, directing that a fee simple patent issue to the claimant Birdie (Boyd) Jackson, a Klamath Indian, for the southwest quarter of the southeast quarter and the southeast quarter of the southwest quarter of Section sixteen and the east half of the east half of the northeast quarter of Section twenty-eight in Township thirty-six south of Range ten east and the southeast quarter of the northeast quarter of Section fifteen in Township thirty south of Range nine east of the Willamette Meridian, Oregon, containing one hundred sixty acres:

NOW KNOW YE, That the UNITED STATES OF AMERICA, in consideration of the premises, HAS GIVEN AND GRANTED, and by these presents DOES GIVE AND GRANT, unto the said claimant and to the heirs of the said claimant the Land above described, TO HAVE AND TO HOLD the same, together with all the rights, privileges, immunities, and appurtenances, of whatsoever nature, thereunto belonging, unto the said claimant and to the heirs and assigns of the said claimant forever; and there is reserved from the lands hereby granted, a right of way thereon for ditches or canals constructed by the authority of the United States. The land covered by this patent is not liable for any debt contracted prior to this date, as provided by Section 5 of the Act of February 8, 1887 (24 Stat., 388, 389), and the amendatory Acts of May 8, 1908 (34 Stat., 182), and June 21, 1908 (34 Stat., 325, 327)

IN TESTIMONY WHEREOF, I, Woodrow Wilson,

President of the United States of America, have caused these letters to be made Patent, and the Seal of the General Land Office to be hereunto affixed.

GIVEN under my hand, in the District of Columbia, the ELEVENTH

day of FEBRUARY in the year of our Lord one thousand

nine hundred and TWENTY-ONE and of the Independence of the

United States the one hundred and FORTY-FIFTH.

By the President:

*Woodrow Wilson*  
*W. P. L. Roy* Secretary  
*L. P. Samuels*  
 Recorder of the General Land Office

(SEAL)

RECORD OF PATENTS: Patent Number 794744

Bureau of Land Management  
Oregon State Office  
P.O. Box 2965  
Portland, OR 97208

32106

I certify this reproduction is a copy  
of the original record on file in this office.  
Barry M. Mathis  
Authorize Signature  
PAGE 1 OF 1 DATE 11/25/98

No. 40832

United States :  
to :  
Samuel Clinton : Patent.

988069  
50382-20. L.O.  
701

## THE UNITED STATES OF AMERICA

To all to whom these presents shall come, Greeting:

Whereas, an Order of the Secretary of the Interior has been deposited in the General Land Office, directing that a fee simple patent issue to the claimant Samuel Clinton, heir of Mary Clinton, formerly Mary Copperfield a Klamath Indian, for the north half of the southeast quarter and the north half of the southwest quarter of Section sixteen in Township thirty-six south of Range ten east of the Willamette Meridian, Oregon, containing one hundred sixty acres;

Now Know Ye, That the United States of America, in consideration of the premises, Has Given and Granted and by these presents, Does Give and Grant, unto the said claimant and to the heirs of the said claimant the Land above described; To Have and to Hold the same, together with all the rights, privileges, immunities, and appurtenances, of whatsoever nature, thereunto belonging, unto the said claimant, forever: and there is reserved from the lands hereby granted, a right of way thereon for ditches or canals constructed by the authority of the United States. The Land covered by this Patent is not liable for any debt contracted prior to this date, as provided by Section 5 of the Act of February 8, 1887 (24 Stat. 388, 389) and the amendatory Acts of May 8, 1906 (34 Stat. 182) and June 21, 1906 (34 Stat., 325, 327.)

In Testimony Whereof, I, Warren G. Harding President of the United States of America, have caused these letters to be made Patent and the Seal of the General Land Office to be hereunto affixed. Given under my hand in the District of Columbia, the Eighth day of June in the year of our Lord one thousand nine hundred and Twenty-one and of the Independence of the United States the one hundred and Forty-fifth.

SEAL

Recorded: Patent Number 809241. Office.

By the President: Warren G. Harding.

By M. P. LeRoy, Secretary

L. Q. C. Lamar, Recorder of the General Land

Filed and recorded on the 24th day of September A. D. 1921 at 4:25 o'clock A. M.  
C. R. De Lap, County Clerk.

By John Houston, Deputy

United States :  
to : Patent.

No. 40834

STATE OF OREGON )

County of Klamath )

I BERNETHA G. LETSCH, County Clerk of the above named County and State of Oregon do hereby certify that the foregoing copy has been by me compared with the original, and that it is a transcript therefrom, and of the whole of such original, the same appears on file or of record in my office and in my care and custody. TESTIMONY WHEREOF, I have hereunto set my hand and affixed the seal of said County this 14 day of Oct A.D. 1998

BERNETHA G. LETSCH Klamath County Clerk

By Pauline Mulholland Deputy

1122395  
67534-18. I.O.

-1063-B

1572

# The United States of America,

To all to whom these presents shall come, Greeting:

WHEREAS, a schedule of allotments approved by the Secretary of the Interior has been deposited in the General Land Office, whereby it appears that the heirs of Nehis Jackson, an Indian of the Klamath Reservation,

has been allotted the following-described land:

The west half of the southeast quarter and the southwest quarter of the northeast quarter of Section twenty-two and the northwest quarter of the northwest quarter of Section twenty-seven in Township thirty-six South of Range ten east of the Willamette Meridian, Oregon, containing one hundred sixty acres:

NOW KNOW YE, That the UNITED STATES OF AMERICA, in consideration of the premises, has allotted, and by these presents does allot, unto the said Indian S the Land above described, and hereby declares that it does and will hold the Land thus allotted (subject to all statutory provisions and restrictions) for the period of twenty-five years, in trust for the sole use and benefit of the said Indian S and at the expiration of said period the United States will convey the same by patent to said Indian S in fee, discharged of said trust and free from all charge and incumbrance whatsoever; but in the event said Indian S dies before the expiration of said trust period, the Secretary of the Interior shall ascertain the legal heirs of said Indian S and either issue to them in their names a patent in fee for said Land, or cause said Land to be sold for the benefit of said heirs as provided by law; and there is reserved from the lands hereby allotted, a right-of-way thereon for ditches or canals constructed by the authority of the United States.

IN TESTIMONY WHEREOF, I, Calvin Coolidge,

President of the United States of America, have caused these letters to be made Patent, and the Seal of the General Land Office to be hereunto affixed.

GIVEN under my hand, at the City of Washington, the THIRTEENTH

day of MARCH in the year of our Lord one thousand nine hundred and TWENTY-FOUR and of the Independence of the

United States the one hundred and FORTY-EIGHTH

By the President:

By

*Calvin Coolidge*  
*Viola B. Cagle* Secretary.  
*M. P. LeRoy*  
Register of the General Land Office.

RECORD OF PATENTS: Patent Number 923859

32110

Bureau of Land Management  
Oregon State Office  
P.O. Box 2965  
Portland, OR 97208

I certify this reproduction is a copy  
of the original record on file in this office.

Keith M. Mathen  
Authorize Signature

PAGE 4 OF 1 DATE 11/25/98

U.S.A. :  
to :  
Jefferson D. Riddle : Patent.

1127364  
51845-23 I.O.  
442

The United States of America,  
To all to whom these presents shall come,  
Greeting;

Whereas, an Order of the Secretary of the Interior has been deposited in the General Land Office, directing that a fee simple patent issue to the claimant, Jefferson D. Riddle, heir of Toby Riddle or Wynema, a Klamath Indian, for the southeast quarter of Section seventeen in Township thirty six south of Range ten east of the Willamette Meridian, Oregon, containing one hundred sixty acres;

Now Know Ye, That the United States of America, in consideration of the premises, Has Given and Granted, and by these presents does give and grant, unto the said claimant and to the heirs of the said claimant, the land above described; To have and to hold the same, together with all the rights, privileges, immunities, and appurtenances, of whatsoever nature, thereunto belonging, unto the said claimant and to the heirs and assigns of the said claimant forever; and there is reserved from the lands hereby granted, a right of way thereon for ditches or canals constructed by the authority of the United States. The land covered by this patent is not liable for any debt contracted prior to this date, as provided by Section 5 of the Act of February 8, 1887 (24 Stat. 388, 389) and the amendatory Acts of May 8, 1906 (34 Stat. 182), and June 21, 1906 (34 Stat. 326, 327).

In Testimony Whereof, I, Calvin Coolidge, President of the United States of America, have caused these letters to be made Patent, and the Seal of the General Land Office to be hereunto affixed. Given unto my hand in the District of Columbia, the thirty first day of March in the year of our Lord one thousand nine hundred and twenty four and of the Independence of the United States the one hundred and forty eighth.

Seal

Recorded Patent Number 935260.

By the President Calvin Coolidge.

By Viola B. Pugh, Secretary.

U.P. LeRoy. *Recorder of the General Land Office*

Filed and recorded on the 3rd day of May A.D. 1924 at 10.00 A.M.

C.R. DeLap, County Clerk

By Uman Randois DEPUTY

#58973

Gertrude Moore Ohles et vir. :  
to :  
California Oregon Power Company. : Agreement.

THIS AGREEMENT, made this 22 day of December 1923, between Gertrude Moore Ohles and Clarence W. Ohles, her husband parties of the first part, and The California Oregon Power Company, a California corporation, party of the second part,

Witnesseth:

Whereas, under and by virtue of a certain contract with the United States of America, dated February 24, 1917, and later amended and supplemented, the party of the second part is authorized and empowered to construct and operate a dam at the outlet of Upper Klamath Lake, in Klamath County, Oregon, which said dam is now constructed and in operation, and to regulate and control the water levels of said Upper Klamath Lake between the elevations of 4137 and 4143.3 feet above sea level (U.S. Reclamation Service data); and


Whereas, said parties of the first part are the owners of those certain lands, and/or of some right, title, interest and/or claim in and to the same, marginal to Upper Klamath Lake, in Klamath County, Oregon, described as follows;

Lots 3, NE $\frac{1}{4}$  SW $\frac{1}{4}$ , NW $\frac{1}{4}$  SE $\frac{1}{4}$ , N $\frac{1}{2}$  N $\frac{1}{2}$  SW $\frac{1}{4}$  SE $\frac{1}{4}$ , N $\frac{1}{2}$  N $\frac{1}{2}$  SE $\frac{1}{4}$  SW $\frac{1}{4}$ , of Sec 31, T. 34 S.R. 7 E.W.M., containing 130 acres.

STATE OF OREGON )  
 County of Klamath )

I BERNETHA G. LETSCH, County Clerk of the above named County and State of Oregon do hereby certify that the foregoing copy has been by me compared with the original, and that it is a transcript therefrom, and of the whole of such original same appears on file or of record in my office and in my care and custody. IN TESTIMONY WHEREOF, I have hereunto set my hand and affixed the seal of said County this 14 day of Dec A.D. 1998

BERNETHA G. LETSCH, Klamath County Clerk  
 By Pauline J. Millendore Deputy





State of Oregon, )  
County of Klamath ) su.

On this 26th day of April 1924, before me appeared W. S. Parker, to me personally known, who, being duly sworn did say, that he is the Vice-President of The Klamath Development Co., a corporation, and that the seal affixed to said instrument is the corporate seal of said corporation, and that said instrument was signed and sealed in behalf of said corporation by authority of its Board of Directors, and said W. S. Parker acknowledged said instrument to be the free act and deed of said corporation.

In testimony whereof I have hereunto set my hand and affixed my official seal this 26th day and year first in this, my certificate, written.

SEAL.

Mrs. H. W. Poole  
Notary Public for Oregon. My  
commission expires March 24, 1926

Filed and recorded on the 9th day of September A.D. 1924 at 9:50 o'clock A.M.

C. R. De Lap, County Clerk

By Russell De Lap, Deputy

# 60110

United States :  
to : Patent  
Manuel Vieira:

1130315  
23023-24.I.O.  
216

THE UNITED STATES OF AMERICA  
To all to whom these presents shall come, Greeting:

Whereas, an Order of the Secretary of the Interior has been deposited in the General Land Office, directing that a fee simple patent issue to the claimant Manuel Vieira, purchaser of land included in the allotment of Allie Skellock, and described as the northeast quarter of the northwest quarter and the north half of the northwest quarter of the northeast quarter of Section nine and the south half of the southwest quarter of the southeast quarter of Section four in Township thirty-six south of Range ten east of the Willamette Meridian, Oregon, containing eighty acres:

Now Know Ye, That the United States of America, in consideration of the premises, Has Given and Granted, and by these presents Does Give and Grant, unto the said claimant and to the heirs of the said claimant the Land above described; To Have and to Hold the same, together with all the rights, privileges, immunities, and appurtenances, of whatsoever nature, thereto belonging, unto the said claimant and to the heirs and assigns of the said claimant forever; and there is reserved from the lands hereby granted, a right of way thereon for ditches or canals constructed by the authority of the United States.

In Testimony whereof, I, Calvin Coolidge, President of the United States of America, have caused these letters to be made Patent, and the Seal of the General Land Office to be hereunto affixed. Given under my hand, in the District of Columbia, the fifteenth day of May in the year of our Lord one thousand nine hundred and Twenty-four and of the Independence of the United States the one hundred and forty-Eighth.

SEAL.

By the President: Calvin Coolidge  
By Viola D. Puga, Secretary,  
M. P. Le Roy  
Recorder of the General Land Office.

Recorded: Patent Number 938230

Filed and recorded on the 9th day of September A.D. 1924 at 4:55 o'clock P.M.

C. R. De Lap, County Clerk


By Russell De Lap, Deputy

STATE OF OREGON )

County of Klamath )

I BERNETHA G. LETSCH, County Clerk of the above named County and State of Oregon do hereby certify that the foregoing copy has been by me compared with the original, and that it is a transcript therefrom, and of the whole of such original the same appears on file or of record in my office and in my care and custody. IN TESTIMONY WHEREOF, I have hereunto set my hand and affixed the seal of said County this 14 day of Oct A.D. 1998

BERNETHA G. LETSCH Klamath County Clerk  
By Julius Mullendore Deputy



# The United States of America,

To all to whom these presents shall come, Greeting:

WHEREAS, an Order of the Secretary of the Interior has been deposited in the General Land Office, directing that a fee simple patent be issued to the claimant **Namel Vieira**, purchaser of land included in the allotment of **Allie Skellock**, and described as the northeast quarter of the northwest quarter and the north half of the northwest quarter of the northeast quarter of Section nine and the south half of the southwest quarter of the southeast quarter of Section four in Township thirty-six south of Range ten east of the Willamette Meridian, Oregon, containing eighty acres;

NOW KNOW YE, That the UNITED STATES OF AMERICA, in consideration of the premises, HAS GIVEN AND GRANTED, and by these presents DOES GIVE AND GRANT, unto the said claimant and to the heirs of the said claimant the Land above described; TO HAVE AND TO HOLD the same, together with all the rights, privileges, immunities, and appurtenances, of whatsoever nature, thereunto belonging, unto the said claimant and to the heirs and assigns of the said claimant forever; and there is reserved from the lands hereby granted, a right of way thereon for ditches or canals constructed by the authority of the United States.

IN TESTIMONY WHEREOF, I, **Calvin Coolidge**,

President of the United States of America, have caused these letters to be made Patent, and the Seal of the General Land Office to be hereunto affixed.

GIVEN under my hand, in the District of Columbia, this

FIFTEENTH

day of MAY

In the year of our Lord one thousand

nine hundred and TWENTY-FOUR

and of the Independence of the

United States the one hundred and FORTY-EIGHTH

By the President: *Calvin Coolidge*

By

*Vista B. Cuyler*

Secretary

*M. P. LeRoy*

Recorder of the General Land Office.

RECORD OF PATENTS: Patent Number **938230**

32116

Bureau of Land Management  
Oregon State Office  
P.O. Box 2965  
Portland, OR 97208

I certify this reproduction is a copy  
of the original record on file in this office

Allen M. McKee  
Authorize Signature

PAGE 1 OF 1 DATE 11/25/98

32117

1205340  
1736-26  
465

37813 Vol 347 Page 162

4-1008

A-465

# The United States of America,

To all to whom these presents shall come, Greeting:

WHEREAS, a schedule of allotments approved by the Secretary of the Interior has been submitted to the General Land Office, whereby it appears that Dora Grant Walker, a Klamath Indian,

has been allotted the following described land:

The west half of the northeast quarter, the west half of the east half of the northeast quarter, and the east half of the east half of the northwest quarter of Section sixteen in Township thirty-six south of Range, ten east of the Tillamette Meridian, Oregon, containing one hundred sixty acres:

NOW KNOW YE, that the UNITED STATES OF AMERICA, in consideration of the position, the service, and the faithful and able, unto the said Indian, the land above described, and hereby declares that it does and will hold the land thus allotted (subject to all necessary provisions and exceptions) for the period of twenty-five years, in trust for the sole use and benefit of the said Indian, and at the expiration of said period the United States will convey the same by grant to said Indian. In the discharge of said trust and free from all claims and incumbrances whatsoever, but in the event said Indian, also before the expiration of said trust period, the Secretary of the Interior shall ascertain the legal heirs of said Indian, and either issue to them in said trust a patent in fee for said land, or cause said land to be sold for the benefit of said Indian, and there is reserved that the latter hereby assigns, a right of way through the ditches or canals constructed by the authority of the United States.

This patent is issued in lieu of Patent No. 115730, dated March 7, 1910, and shall not operate to extend the trust declared in that patent.

IN TESTIMONY WHEREOF, I, Calvin Coolidge,

President of the United States of America, have caused these letters to be made

Public, and the Seal of the General Land Office to be hereunto affixed.

GIVEN under my hand, at the City of Washington, the FOURTH

day of FEBRUARY in the year of our Lord one thousand

nine hundred and TWENTY-SIX and of the Independence of the

United States the one hundred and FIFTIETH

By the President *Calvin Coolidge*

By *Dora B. Walker*

32118

STATE OF OREGON,  
County of Marion  
Filed for record at request of  
Wilson Title & Abstract Co.  
on this 3 day of Dec. A.D. 19 58  
at 11:25 o'clock A.M. and duly  
recorded in Vol. 307 of Deeds  
Page 167

CHAS. F. DELAP, County Clerk  
By *James H. Hall* Deputy  
Per None

32119

STATE OF OREGON )  
County of Klamath )

I BERNETHA G. LETSCH, County Clerk of the above named County do hereby certify that the foregoing copy has been by me or

the original, and that it is a transcript therefrom, and of the whole or part as the same appears on file or of record in my office and in my date of

IN TESTIMONY WHEREOF, I have hereunto set my hand and affixed my seal of said County this 14 day of Feb

BERNETHA G. LETSCH Klamath County  
By Shirley M. Millendore A.D. 1998



Land being conveyed was a portion  
of the Klamath Tribal lands.

RECORDING UNIT NO. 28

95122 Vol 374 Page 432

# DEED OF TRIBAL PROPERTY

THIS INSTRUMENT, made and entered into this 26th day of February, 1959,  
by and between the UNITED STATES OF AMERICA, Department of the Interior, acting by  
and through the Area Director of the Portland Area Office of the Bureau of Indian  
Affairs, party of the first part, and FILLMORE TUPPER, party of the second part,  
WITNESSETH:

WHEREAS the following described real property constituted a portion of the  
tribal property of the Klamath Tribe of Indians as defined in the Act of Congress  
approved August 13, 1954 (64 Stat. 715), as amended by the Act of August 14, 1957  
(71 Stat. 347), and as further amended by the Act of August 23, 1958 (72 Stat. 816);  
and

WHEREAS the land herein described is a portion of that land set aside to be sold  
to pay withdrawing members pursuant to Section 5(a)(3) of said Klamath Termination Act,  
as amended; and

WHEREAS said property has been offered for sale pursuant to rules and regulations  
approved by the Secretary of the Interior;

NOW, THEREFORE, the said party of the first part, pursuant to authority vested  
by the provisions of Section 6(a) of the above mentioned Act, as amended, the pro-  
visions of the Act of Congress codified as sections 1 and 2 of Title 25, United States  
Code, and the redelegation of authority designated Amendment 17 to Bureau Order 551,  
dated January 1, 1956 (21 F.R. 222), for and in consideration of the sum of SIXTY-  
THOUSAND EIGHT HUNDRED NINETY-SEVEN AND NO/100 (\$60,897.00) DOLLARS in hand paid,  
the receipt of which is hereby acknowledged, does hereby grant, bargain, sell and convey  
unto the party of the second part the following described real estate and premises  
situated in Klamath County, Oregon, to-wit:

W/4th, E/4th, E/4th section 15, E/2d section 16,  
T4th, E/4th, E/4th section 22, Township 36 South,  
Range 10 East, Willamette Meridian, Klamath County,  
Oregon, containing 360 acres, more or less,

together with all the improvements thereon and the appurtenances thereunto belonging.

The above described property is subject to 60-foot rights of ways for Indian  
Service Roads Nos. 8-30, approved July 7, 1956, by W. M. Zoller, Assistant Superinten-  
dent, Klamath Indian Agency, and 8-32, approved September 18, 1958, by Elmo Miller,  
Superintendent, Klamath Indian Agency, Klamath Agency, Oregon, pursuant to the pro-  
visions of the Act of February 5, 1948, (62 Stat. 18; 25 U.S.C. 321-323); Public Law  
587, August 13, 1954 (68 Stat. 772, Section 17); and Departmental Regulations (25 CFR  
161, 22 FR 249), and subject to prior valid existing rights or adverse claims.

Right of Way to Oregon, California & Eastern Railroad Company for a railroad  
approved by Joe M. Dixon, First Assistant Secretary, Department of the Interior, on  
October 26, 1931, subject to the provisions of the Act of March 2, 1899 (30 Stat. L.,  
990) as amended by the Act of June 21, 1906 (34 Stat. L., 323-330), and section 16  
of the Act of June 25, 1910 (36 Stat. L., 855-9); Departmental regulations thereunder;  
subject to the terms, conditions, and covenants of stipulations executed by the appli-  
cant company dated April 15, 1929, and September 30, 1931, respectively; and subject  
also to any prior, valid, existing right or adverse claim.

Title to the above described property is conveyed subject to any existing easements  
for public roads and highways, for public utilities, and for railroads and pipe lines  
and for any other easements or rights of way of record.

TO HAVE AND TO HOLD said described premises unto the said party of the second  
part, his heirs, executors, administrators and assigns, forever.



32121

IN WITNESS WHEREOF, the UNITED STATES OF AMERICA, Department of the Interior, acting by and through the Area Director of the Portland Area Office of the Bureau of Indian Affairs, has caused these presents to be executed by said Area Director the day and year first above written.

UNITED STATES OF AMERICA  
Department of the Interior

Date: FEB 26 1959

*[Signature]*  
Assistant Area Director of Portland Area  
Office of Bureau of Indian Affairs

STATE OF OREGON }

as

COUNTY OF MULTNOMAH }

Before me, on this 26th day of February, 1959, personally appeared Harry L. Smith, to me known to be the Assistant Area Director of the Portland, Oregon, Area Office of the Bureau of Indian Affairs, Department of the Interior, and the individual described in and who executed the foregoing instrument on behalf of the UNITED STATES OF AMERICA, acting by and through said Area Director, and acknowledged that he executed the same freely and voluntarily under the authority and for the uses and purposes therein set forth.

WITNESS my hand and official seal hereto affixed the day and year in this certificate above written.

*[Signature]*  
Notary Public for the State of Oregon

My commission expires: May 1, 1960

THE PORTLAND AREA OFFICE RECORDING

Volume 1 Page 142 Line 14  
Tract File No. 6-2

COUNTY OFFICE RECORDING

STATE OF OREGON }

as

COUNTY OF CLATSOP }

This instrument was filed for record this 11 day of March, 1959, at 2:10 o'clock P.M., and duly recorded in Book No. 110, Page 430 of Deed Records

Fee \$2.50

Chas. F. Dolop


County Clerk

*[Signature]* Deputy

STATE OF OREGON     )  
 County of Klamath     )

I BERNETHA G. LETSCH, County Clerk of the above named County and State of Oregon do hereby certify that the foregoing copy has been by me compared with the original, and that it is a transcript therefrom, and of the whole of such original, the same appears on file or of record in my office and in my care and custody. IN TESTIMONY WHEREOF, I have hereunto set my hand and affixed the seal of said County this 14 day of Oct A.D. 1998

BERNETHA G. LETSCH Klamath County Clerk  
 By Douglas M. Henderson Deputy



39436 Vol 311 Page 526  
 Land being conveyed was a portion  
 of the Klamath tribal lands.  
 EXHIBIT NO. 92

# DEED OF TRIBAL PROPERTY

THIS INSTRUMENT, made and entered into this 7th day of April, 1959, by and between the UNITED STATES OF AMERICA, Department of the Interior, acting by and through the Area Director of the Portland Area Office of the Bureau of Indian Affairs, party of the first part, and SAMUEL R. TUTTLE, party of the second part, WITNESSETH:

WHEREAS the following described real property constituted a portion of the tribal property of the Klamath Tribe of Indians as defined in the Act of Congress approved August 13, 1954 (68 Stat. 718), as amended by the Act of August 14, 1957 (71 Stat. 347), and as further amended by the Act of August 23, 1958 (72 Stat. 816); and

WHEREAS the land herein described is a portion of that land set aside to be sold to pay withdrawing members pursuant to Section 3(a)(3) of said Klamath Termination Act, as amended; and

WHEREAS said property has been offered for sale pursuant to rules and regulations approved by the Secretary of the Interior;

NOW, WHEREFORE, the said party of the first part, pursuant to authority vested by the provisions of Section 6(a) of the above mentioned Act, as amended; the provisions of the Act of Congress codified as Sections 1 and 2 of Title 25, United States Code; and delegation of authority under Section 360 of Bureau Order 551, dated January 20, 1959, for and in consideration of the sum of EIGHT THOUSAND SIX HUNDRED AND NO/100 (\$8,600.00) dollars in hand paid, the receipt of which is hereby acknowledged, does hereby grant, bargain, sell and convey unto the party of the second part the following described real estate and premises situated in Klamath County, Oregon, to-wit:

Block section 9, T4N, R12E, W12E, section 16,  
 Township 36 South, Range 10 East, Willamette  
 Meridian, Klamath County, Oregon, containing  
 200 acres, more or less,

together with all the improvements thereon and the appurtenances thereto belonging.

Title to the above described property is conveyed subject to a 60-foot right of way for Indian Service Road No. 2-30, approved by M. M. Mollas, Assistant Superintendent, Klamath Agency, Oregon, pursuant to the provisions of the Act of February 5, 1949, (62 Stat. 18; 25 U. S. C. 323-328); Public Law 587, August 13, 1954 (68 Stat. 772, Section 17); and Departmental Regulations (25 CFR 161, 22 FR 248), and subject to prior valid existing rights or adverse claims.

Title to the above described property is conveyed subject to all other existing easements for public roads and highways, for public utilities, and for railroads and pipe lines and for any other easements or rights of way of record; and there is hereby reserved any and all roads, trails, telephone lines, etc., actually constructed by the United States, with the rights of the United States to maintain, operate or improve the same so long as needed or used for or by the United States. (Dept. Instr., January 13, 1916, 44 L. D. 513).

TO HAVE AND TO HOLD said described premises unto the said party of the second part, her heirs, executors, administrators and assigns, forever.

IN WITNESS WHEREOF, the UNITED STATES OF AMERICA, Department of the Interior, acting by and through the Area Director of the Portland Area Office of the Bureau of Indian Affairs, has caused these presents to be executed by said Area Director the day and year first above written.

UNITED STATES OF AMERICA  
 Department of the Interior

Date: APR 7 1959

By: [Signature]  
 Assistant Area Director of Portland Area  
 Office of Bureau of Indian Affairs

32124

STATE OF OREGON )

COUNTY OF MULTNOMAH ) ss

Before me, on this 7th day of April, 1959, personally appeared Harry V. Wilson to me known to be the Assistant Area Director of the Portland, Oregon, Area Office of the Bureau of Indian Affairs, Department of the Interior, and the individual described in and who executed the foregoing instrument on behalf of the UNITED STATES OF AMERICA, acting by and through said Area Director, and acknowledged that he executed the same freely and voluntarily under the authority and for the uses and purposes therein set forth.

WITNESS my hand and official seal hereto affixed the day and year in this certificate above written.

Charles E. Young  
Notary Public for the State of Oregon

My commission expires: May 1, 1960

THE PORTLAND AREA OFFICE RECORDING  
Volume 1 Page 194 Line 29  
Tract File No. 4-2

## COUNTY OFFICE RECORDING

STATE OF OREGON )

COUNTY OF CLATSOP ) ss

This instrument was filed for record this 16th day of April, 1959,  
at 3:55 o'clock P. M., and duly recorded in Book No. 5767, Page 566.

Chas. L. De La  
County Clerk  
By Betty Shinn  
Deputy

STATE OF OREGON )  
 County of Klamath )  
 I BERNETHA G. LETSCH, County Clerk of the above named County and State of  
 Oregon do hereby certify that the foregoing copy has been by me compared  
 the original, and that it is a transcript therefrom, and of the whole of such original  
 as the same appears on file or of record in my office and in my care and custody.  
 IN TESTIMONY WHEREOF, I have hereunto set my hand and affixed the seal of  
 said County this 14 day of Oct A.D. 19 98  
 BERNETHA G. LETSCH Klamath County Clerk  
 By Pauline Mulholland Deputy



State of Oregon, County of Klamath  
 Recorded 8/10/99, at 10:21 a.m.  
 In Vol. M99 Page 32065  
 Linda Smith,  
 County Clerk Fee\$ 330 - KR