

1999 SEP 28 AM 8:35


RELEASE OF REAL ESTATE MORTGAGE

IN CONSIDERATION of the payment of the debt named therein; I or we, hereby release the mortgage of \$3,820.00, made by DAVID & GEORGIA BOLLINGER on the following described property, to-wit:

Recorded 06/17/99 Instrument #

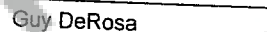
SEE ATTACHED

which is recorded in book M99, of real estate mortgages, page 23857 of the Records of the County of KLAMATH, and State of NE. Dated this 9/21/99.


Irene Kubich


Janet Messerli


The Pacesetter Corporation



Guy DeRosa
Assistant Vice President

State of Nebraska
County of Douglas

THE FOREGOING INSTRUMENT WAS ACKNOWLEDGED BEFORE ME THIS 9/21/99 BY Guy DeRosa THE Assistant Vice President OF THE PACESETTER CORPORATION, A NEBRASKA CORPORATION, ON BEHALF OF SAID CORPORATION.


Jane Metzger, GENERAL NOTARY

When recorded return to:
DAVID & GEORGIA BOLLINGER
PO BOX 24470
OMAHA, NE 68124



This document prepared by Irene Kubich of The Pacesetter Corporation, PO Box 24470, Omaha, NE 68124
402-597-4499

#7250005431

A parcel of land in Section 32, Township 39 South, Range 10 East of the Willamette Meridian, Klamath County, Oregon, more particularly described as follows:

Beginning at the Northwest corner of the NE 1/4 of Section 32, Township 39 South, Range 10 East of the Willamette Meridian, Klamath County, Oregon; thence South along the West line of the NE 1/4 NW 1/4 490.0 feet; thence ~~East parallel to the North line of the Ne 1/4 NW 1/4~~ 205.0 feet; thence North parallel to the West line of the Ne 1/4 NW 1/4 490.0 feet; thence West along the North line of ne 1/4 NW 1/4 205.0 feet to the point of beginning, LESS a 60 foot right of way for Hill Road and subject to a 30 foot road easement lying Southerly and adjacent to the Hill Road, and a 15 foot easement along the East side of the parcel described.

State of Oregon, County of Klamath
Recorded 9/28/99, at 8:35 a.m.
In Vol. M99 Page 38347
Linda Smith,
County Clerk Fee \$ 15⁰⁰