



DEPARTMENT OF TRANSPORTATION
DRIVER AND MOTOR VEHICLE SERVICES
1805 LANA AVE., NE SALEM OR 97314

APPLICATION TO EXEMPT A MANUFACTURED STRUCTURE FROM REGISTRATION AND TITLING

EM 32346

Owner's Certificate of Legal Interest

N 804888

INSTRUCTIONS:

Complete all sections. This form must be signed by all interest-holding parties and have a Title Report or Lot Book Report attached that cannot be over 7 days old when submitted to DMV.

This form and Title Report or Lot Book Report must be submitted with your manufactured structure ownership documents and, if the manufactured structure is to be financed by a third party, proof of a loan approval.

PART I

Legal description and location of real property (description as recorded by county recorder or a certified copy of your deed may be substituted): see attached

If there is a mortgage, deed of trust or lien on this land, list all mortgagees and beneficiaries of deeds of trust below. Space is provided for two names and addresses. If there are none, write "none".

NAME AND ADDRESS

Oregon Dept. of Veterans Affairs, 700 Summer St. NE Salem, OR 97310

NAME AND ADDRESS

Marion + Lucille Owens, P.O. Box 165, Fossil, OR 97830

Tax Lot Number (from assessor): 3909 2180 100 Pacific Power & Light Co. P.O. Box 400

PART II

Legal description of the manufactured structure that is located on the real property described above:

Portland OR 97204

YEAR	MAKE	WIDTH	LENGTH	VEHICLE IDENTIFICATION NO.
1998	Electwood	40 ft.	66 ft.	WAFLW31ABC15855 WC13

List all security interest holders, mortgagees, beneficiaries of deeds of trust, and lienholders whose interest is secured by the manufactured structure described above. Space is provided for two names, addresses and approvals. Signatures from the parties listed below are their approval that the application may be submitted. If there are none, write "none".

NAME AND ADDRESS

NONE

NAME AND ADDRESS

SIGNATURE OF SECURED PARTY

DATE

SIGNATURE OF SECURED PARTY

DATE

X

X

Tax Lot Number (from assessor):

☐ I/We do not know the whereabouts of the permanent plate assigned to this vehicle.

I/We certify that the statements made above are accurate to the best of my/our knowledge. All liens, deeds of trust, mortgages and security interests have been listed. If there are none, I/We have certified this by writing "none" in the space provided.

PRINTED NAME OF OWNER(S)

Don and Jill O'Donnell

SIGNATURE OF OWNER

ADDRESS

TELEPHONE (Optional)

Don O'Donnell

ADDRESS

SIGNATURE OF OWNER

ADDRESS

Jill M. O'Donnell

ADDRESS

ADDRESS

OFFICE USE ONLY

PART III

OFFICE USE ONLY

Application for exemption for a manufactured structure is hereby approved. ☒

DATE

SIGNATURE OF DMV OFFICER

10-27-99

X [Signature]

This exemption is VOID if not recorded with the county within 15 calendar days from: 10-27-99

10-27-99

LEGAL DESCRIPTION

The following described real property in Klamath County, Oregon:

PARCEL 1: Beginning at the North one-quarter corner of Section 21, Township 39 South, Range 9 East of the Willamette Meridian; thence East, along the North boundary of said Section 21 to the Southwesterly boundary of the U.S.R.S. A-3 Lateral; thence Southeasterly, along said Lateral boundary to the Westerly boundary of the U.S.R.S. 1-G drain; thence Southerly along said drain boundary to the Northerly boundary of the U.S.R.S. No. 1 drain; thence Northwesterly along said drain boundary to the West boundary of the Northeast one-quarter of said Section 21; thence North, along the West boundary of the Northeast one-quarter of Section 21 to the true point of beginning.

PARCEL 2: Commencing at the North one-quarter corner of Section 21, Township 39 South, Range 9 East of the Willamette Meridian; thence South along the West boundary of the Northeast one-quarter of said Section 21 to the Southerly boundary of the U.S.R.S. No. 1 drain for the True Point of Beginning of this description; thence Southeasterly along said drain boundary, to the North boundary of Joe Wright Road; thence West along said road boundary to the Easterly boundary of the Lost River Diversion Channel; thence Northwesterly, along said diversion channel boundary to the West boundary of the Northeast one-quarter of said Section 21; thence North, along the West boundary of the Northeast one-quarter of said Section 21 to the True Point of Beginning.

PARCEL 3: That portion of the S $\frac{1}{4}$ SW $\frac{1}{4}$ of Section 16, Township 39 South, Range 9 East of the Willamette Meridian, lying East of Klamath Irrigation District Drain 1-G-2-A.

PARCEL 4: That part of the N $\frac{1}{2}$ of the NW $\frac{1}{4}$ of Section 21, Township 39 South, Range 9 East of the Willamette Meridian, which lies North of the U.S.R.S. Lost River Diversion Channel; less a strip 30 feet wide off West side of the NW $\frac{1}{4}$ NW $\frac{1}{4}$ of said Section deeded to Klamath County, Oregon, by Fritz R. Hauger and wife, by Deed dated July 27, 1920, and recorded February 15, 1926 in Book 69 at page 287 of said Deed Records and less that portion described in Order No. 4253 of the District Court of the United States for the District of Oregon, entitled "Judgement of Declaration of Taking and Order Granting Possession", recorded in Book 229 at page 308 of Klamath County, Oregon, Deed Records.

EXCEPTING THEREFROM: A piece or parcel of land beginning at a point that is 124 feet South of the section corner common to Sections 16, 17, 20 and 21 and on the West side of Section 21; thence East at right angles to said West section line 440 feet to a point; thence South 400 feet and parallel to the West line of said Section 21 to a point; thence West 440 feet; more or less, and at right angles to the West line of said Section 21 to the West line of

44045

ODVA Account Number

0007369226 (M36922)

LEGAL DESCRIPTION *(continued)*

Section 21; thence North along the said West line of said Section 21, 400 feet, more or less, to the point of beginning.

AND ALSO EXCEPTING THEREFROM from the above described parcels, any part lying within the boundaries of drains and laterals.

TOGETHER WITH the following described mobile home which is firmly affixed to the property:
1998 Fleetwood Waverly Crest, Model 7664N, Serial Number: WAFW31C15855WC13.

ODVA Account Number

0007369226 (M36922)

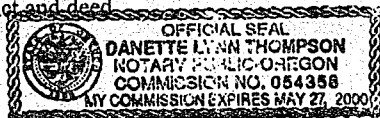
In all other respects, the original Mortgage remains the same.

Signature of Borrower <i>Jon Kevin O'Donnell</i> Jon Kevin O'Donnell	Date Signed <i>9-13-99</i>
--	-------------------------------

STATE OF OREGON)

County of *Klamath*) Ss.On *September 13, 1999*

personally appeared the above-named Jon Kevin O'Donnell and acknowledged the foregoing instrument to be his voluntary act and deed.


Before me: *Danette Lynn Thompson*
Notary Public for Oregon

Signature of Co-Borrower <i>Jill Marie O'Donnell</i> Jill Marie O'Donnell	Date Signed <i>9-2-99</i>
---	------------------------------

STATE OF OREGON)

County of *Klamath*) Ss.On *September 2, 1999*

personally appeared the above-named Jill Marie O'Donnell and acknowledged the foregoing instrument to be her voluntary act and deed.

Before me: *Nina M. Jensen*
Notary Public for Oregon**IT IS AGREED:**

1. The property described in the second description is accepted as the security for the loan secured by the original Mortgage.
2. Any property described in the first description that is not included in the second description is hereby released from Mortgage.

IN WITNESS WHEREOF, the State of Oregon, represented and acting by the Director of the Oregon Department of Veterans' Affairs, has caused these presents to be executed, at Salem, Oregon.

DIRECTOR OF OREGON DEPARTMENT OF VETERANS' AFFAIRS — Lender

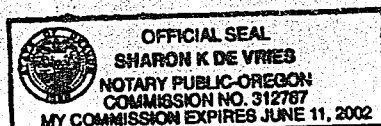
By: *Curt R. Schnepf*
Curt R. Schnepf, Administrator, Veterans' Loan Division

STATE OF OREGON)

County of Marion) Ss.

On _____

this instrument was acknowledged before me by the above-named Curt R. Schnepf, who personally appeared, and, being first duly sworn, did say that he is authorized to sign the foregoing document on behalf of the Oregon Department of Veterans' Affairs by authority of its Director.

Before me: *Sharon K. DeVries*
Notary Public for Oregon

State of Oregon, County of Klamath

Recorded 11/03/99, at 3:59 p.m.

In Vol. M99 Page 44043

Linda Smith,

County Clerk

Fee \$ 25⁰⁰