


44920


Page 1

Escrow No. 997703 -GW

SIGNATURE EXHIBIT

THE JOHN AND CANDACE OWENS FAMILY 1989 REVOCABLE TRUST ESTABLISHED DECEMBER 28, 1989

BY 
JOHN B. OWENS, TRUSTEE

BY 
CANDACE C. OWENS, TRUSTEE

THE KEN AND SHEREE OWENS FAMILY 1996 REVOCABLE TRUST ESTABLISHED DECEMBER 4, 1996

BY 
KENNETH R. OWENS

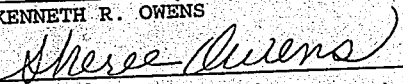
BY 
SHEREE OWENS

EXHIBIT "A"

LEGAL DESCRIPTION

PARCEL 1

A parcel of land situate in Sections 4 and 5, Township 34 South, Range 7 1/2 East, Willamette Meridian (West of Wood River), Klamath County, Oregon, to wit:

Beginning at a point on the line between Government Lots 19 and 20, Section 4, Township 34 South, Range 7 1/2 East, Willamette Meridian (West of Wood River), from which the Northeast corner of said Government Lot 20 bears North 115 feet, more or less, distant, said point being also at the southeasterly corner of that property conveyed to J.L. Helms, et ux, by Deed Volume 133, page 229 of the deed records of Klamath County, Oregon, and in the center of the County Road; thence North 80 degrees 11' West 1,379 feet; thence North 62 degrees 38' West 1,445 feet, more or less, to the line between Government Lots 3 and 4 of said Section 4; thence South 0 degrees 07' West 2,552 feet along said lot line and the line between Government Lots 5 and 6 and Government Lots 7 and 8; thence North 89 degrees 20' West 2,699 feet to the centerline of Central Canal; thence following the centerline of said canal South 0 degrees 54' West 910 feet to the line between Government Lots 15 and 18 of Section 5; South 0 degrees 04' West 3,960 feet to a point west of the Northwest corner of the SE1/4 SE1/4 of Section 5; thence South 1 degree 05' West 1,280 feet, more or less, to a point 40 feet North of the South boundary of Section 5; thence Easterly parallel to, and 40 feet Northerly from, the South boundary of Sections 5 and 4, Township 34 South, Range 7 1/2 East, Willamette Meridian (West of Wood River) to the East boundary of the SW1/4 SE1/4 of said Section 4; thence North along the East boundaries of the W1/2 SE1/4, Government Lot 13, Government Lot 16, Government Lot 17, and Government Lot 20 to the point of beginning.

PARCEL 2

ALSO Beginning at a 5/8-inch diameter iron pin in an existing East-West fence at or near the Southeast corner of the N1/2 NW1/4 NE1/4 of Section 9, Township 34 South, Range 7 1/2 East, Willamette Meridian, Klamath County, Oregon, and from which a 2-inch diameter iron pipe marking the corner common to Sections 3, 4, 9, and 10, Township 34 South, Range 7 1/2 East, Willamette Meridian bears North 63 degrees 47' East 1,507.9 feet distant, said point of beginning being also on the centerline of the North-South County Road as the same is presently constructed and as extended Southerly; thence North along the East boundary of the N1/2 NE1/4 of said Section 9, being also on the center line of the said County Road as extended Southerly, a distance of 706 feet, more or less, to a point 40.0 feet to the North of the South boundary of Section 4, Township 34 South, Range 7 1/2 East, Willamette Meridian, thence North 89 degrees 59' West parallel to and 40 feet Northerly from the South boundary of Sections 4 and 5, 5406.5 feet, more or less, to the centerline of the Central Canal as presently located and constructed; thence South 0 degrees 08' East along the centerline of said canal 706 feet, more or less, to a point in line with the existing fence Easterly along the South boundary of the N1/2 NW1/4 NE1/4 of Section 8, Township 34 South, Range 7 1/2 East, Willamette Meridian; thence South 89 degrees 59' East along said existing fence and along the Southerly boundaries of N1/2 NW1/4 NE1/4 and N1/2 NE1/4 NE1/4 of said Section 8 and along the Southerly boundary of the N1/2 N1/2 NW1/4 and N1/2 NW1/4 NE1/4 of said Section 9, 5,405 feet, more or less, to the point of beginning.

PARCEL 3

Township 34 South, Range 7 1/2 East of the Willamette Meridian, Klamath County, Oregon,

- Section 1: W1/2 NW1/4, W1/2 W1/2 E1/2 NW1/4
- Section 2: N1/2 NE1/4, S1/2 NE1/4, N1/2 N1/2 SE1/4

PARCEL 4

Township 33 South, Range 7 1/2 East of the Willamette Meridian, Klamath County, Oregon,

Section 36: W1/2 SW1/4 SW1/4

State of Oregon, County of Klamath
Recorded 11/10/99, at 2:30 p. m.
In Vol. M99 Page 44919
Linda Smith,
County Clerk Fee \$ 40⁰⁰