

RECORDED AT THE REQUEST OF
AND AFTER RECORDING RETURN TO:

H&L Services, Inc., Trustee
1111 Third Avenue, #3400
Seattle, WA 98101

MCKIDDY
80722-32585

K 54092

TRUSTEE'S DEED

THIS INDENTURE, made this 9th day of November, 1999, between Steven G. Jones, Successor Trustee, and Washington Mutual Bank, hereinafter called the second party;

WITNESSETH:

RECITALS:

MICHAEL P. MCKIDDY AND BARBARA K. MCKIDDY AS TENANTS BY THE ENTIRETY, as grantor, executed and delivered to AMERITITLE, as trustee, for the benefit of WASHINGTON MUTUAL BANK, as beneficiary, a certain trust deed dated 4/28/97, duly recorded on 5/2/97, in the mortgage records of Klamath County, Oregon, as Fee No. Volume M97, Page 13485. In the trust deed the real property therein and hereinafter described was conveyed by the grantor to the trustee to secure, among other things, the performance of certain obligations of the grantor to the beneficiary. The grantor thereafter defaulted in grantor's performance of the obligations secured by the trust deed as stated in the notice of default hereinafter mentioned and such default still existed at the time of the sale hereinafter described.

By reason of the default, the owner and holder of the obligations secured by the trust deed, being the beneficiary therein named, or beneficiary's successor in interest, declared all sums so secured immediately due and owing; a notice of default, containing an election to sell the said real property and to foreclose the trust deed by advertisement and sale to satisfy grantor's obligations was recorded in the mortgage records of Klamath County, Oregon, on June 14, 1999, as Volume M99, Page 23320, to which reference now is made.

After the recording of the notice of default, as aforesaid, the undersigned trustee gave notice of the time for and place of sale of the real property as fixed by the trustee and as required by law; copies of the Trustee's Notice of Sale were served pursuant to ORCP 7D.(2) and 7D.(3) or mailed by both first class and certified mail with return receipt requested, to the last known address of the persons or their legal representatives, if any, named in ORS 86.740(1) and (2)(a), at least 120 days before the date the property was sold, and the Trustee's Notice of Sale was mailed by first class and certified mail with return receipt requested, to the last known address of the guardian, conservator or administrator or executor of any person named in ORS 86.740(1), promptly after the trustee received knowledge of the disability, insanity or death of any such person; the Notice of Sale was served upon occupants of the property described in the trust deed in the manner in which a summons is served pursuant to ORCP 7D.(2) and 7D.(3) at least 120 days before the date the property was sold pursuant to ORS 86.750(1). If the foreclosure proceedings were stayed and released from the stay, copies of an Amended Notice of Sale in the form required by ORS 86.755(6) were mailed by registered or certified mail to the last known address of those persons listed in ORS 86.740 and 86.750(1) and to the address provided by each person who was present at the time and place set for the sale which was stayed within 30 days after the release from the stay. Further, the trustee published a copy of the notice of sale in a newspaper of general circulation in each county in which the real property is situated, once a week for four successive weeks; the last publication of the notice of sale occurred more than twenty days prior to the date of such sale. The mailing, service and publication of the notice of sale are shown by one or more affidavits or proofs of service duly recorded prior to the date of sale in the official records of the above county, the affidavits and proofs, together with the notice of default and election to sell and the trustee's notice of sale, being now referred to and incorporated in and made a part of this trustee's deed fully as if set out herein verbatim, together with the Certificate of Non-Military Service attached hereto. The undersigned trustee has no actual notice of any person, other than the persons named in said affidavits and proofs as having or claiming a lien on or interest in said described real property, entitled to notice pursuant to ORS 86.740(1)(b) or (1)(c).

K45

Pursuant to the notice of sale, the undersigned trustee on 11/5/99, at the hour of 10:00 o'clock a.m., A.M., of that day, in accord with the standard of time established by ORS 187.110, (which was the day and hour to which said sale was postponed as permitted by ORS 86.755(2)) and at the place so fixed for sale, as aforesaid, in full accordance with the laws of the State of Oregon and pursuant to the powers conferred upon said trustee by the trust deed, sold the real property in one parcel at public auction to the second party for the sum of \$77,605.22, the second party being the highest and best bidder at such sale and the sum being the highest and best sum bid for said property.

The true and actual consideration paid for this transfer is the sum of \$77,605.22.

NOW THEREFORE, in consideration of the said sum so paid by the second party in cash, the receipt whereof is acknowledged, and by the authority vested in said trustee by the laws of the State of Oregon and by the trust deed, the trustee does hereby convey unto the second party all interest which the grantor had or had the power to convey at the time of grantor's execution of the trust deed, together with any interest the grantor or grantor's successors in interest acquired after the execution of the trust deed in and to the following described real property, to-wit:

SEE APPENDED LEGAL


The property is more commonly known as: 25820 ROCKY PT RD, KLAMATH FALLS, OR 97601.

TO HAVE AND TO HOLD the same unto the second party, second party's heirs, successors-in-interest and assigns forever.

In construing this instrument and whenever the context so requires the singular includes the plural; the word "grantor" includes any successor in interest to the grantor as well as each and all other persons person owing an obligation, the performance of which is secured by the trust deed; the word "trustee" includes any successor trustee, and the word "beneficiary" include any successor interest of the beneficiary first named above, and the word "person" includes corporation and any other legal or commercial entity.

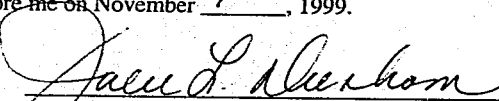
IN WITNESS WHEREOF, the undersigned trustee has hereunto executed this document; if the undersigned is a corporation, it has caused its corporate name to be signed and its seal affixed hereto by an officer of other person duly authorized thereunto by order of its Board of Directors.

THIS INSTRUMENT WILL NOT ALLOW USE OF THE PROPERTY DESCRIBED IN THIS INSTRUMENT IN VIOLATION OF APPLICABLE LAND USE LAWS AND REGULATIONS. BEFORE SIGNING OR ACCEPTING THIS INSTRUMENT, THE PERSON ACQUIRING FEE TITLE TO THE PROPERTY SHOULD CHECK WITH THE APPROPRIATE CITY OR COUNTY PLANNING DEPARTMENT TO VERIFY APPROVED USES AND TO DETERMINE ANY LIMITS ON LAWSUITS AGAINST FARMING OR FOREST PRACTICES AS DEFINED IN ORS 30.930.



Steven G. Jones, Successor Trustee

STATE OF WASHINGTON)
) ss
COUNTY OF KING)

This instrument was acknowledged before me on November 9th, 1999.


Notary Public in and for the State of Washington
Residing at Redmond, OR
My Commission Expires: 5-14-2003

JULIE L. DUNHAM



DESCRIPTION OF PROPERTY

The following described real property situated in Klamath County, Oregon:

A tract of land situated in the SW $\frac{1}{4}$ of the SW $\frac{1}{4}$ of Section 3, Township 36 South, Range 6 East, Willamette Meridian, Klamath County, Oregon, more particularly described as follows:

Beginning at the brass cap monument marking the Southwest corner of said Section 3; thence N. 89°04' E. along the South line of said Section 3 a distance of 662.5 feet to the Westerly line of "Pelican Acres" Subdivision; thence Northerly along the Westerly line of "Pelican Acres" Subdivision a distance of 30.3 feet to the Northwest corner thereof; thence Easterly along the Northerly line of "Pelican Acres" Subdivision a distance of 619.1 feet, more or less, to the Northeast corner thereof, said point being on the Westerly line of the Klamath Falls-Rocky Point Highway, and said point being Northerly a distance of 17.8 feet measured along the Easterly line of "Pelican Acres" Subdivision from the South line of said Section 3; thence Northerly along the Westerly line of the Klamath Falls-Rocky Point Highway, a distance of 312.2 feet, which is 330 feet North of the South line of said Section 3, to the true point of beginning of this description; thence S. 89°04' W. parallel with the South line of said Section 3, a distance of 951.5 feet, more or less, to the Southeast corner of that tract of land described in Volume 341 page 603, Deed records of Klamath County, Oregon; thence N. 0°24' W. along the Easterly line of said tract of land a distance of 130.00 feet; thence N. 89°04' E. parallel with the South line of said Section 3 a distance of 330.00 feet; thence S. 0°24' E. 30 feet; thence N. 89°04' E, parallel with said South line of Section 3, 621.5 feet, more or less, to the Westerly line of said highway; thence Southerly along the Westerly line of said highway, a distance of 100 feet, more or less, to the point of beginning.

RECORDED AT THE REQUEST OF
AND AFTER RECORDING RETURN TO:

H&L Services, Inc., Trustee
1111 Third Avenue, #3400
Seattle, WA 98101

MCKIDDY
80722-32585


AFFIDAVIT OF NON-MILITARY SERVICE

STATE OF WASHINGTON)
) ss
COUNTY OF KING)

THIS IS TO CERTIFY that I am the Attorney for the Successor Trustee for Washington Mutual Bank beneficiary in that certain trust deed in which MICHAEL P. McKIDDY AND BARBARA K. McKIDDY AS TENANTS BY THE ENTIRETY, as grantor, conveyed to AMERITITLE, as trustee, certain real property in Klamath County, Oregon; which trust deed was dated 4/28/97, and recorded 5/2/97, in the mortgage records of the above county, as Fee No. Volume M97, Page 13485; thereafter a notice of default with respect to the trust deed was recorded June 14, 1999, as Volume M99, Page 13485; thereafter the trust deed was duly foreclosed by advertisement and sale and the real property covered by the trust deed was sold at the trustee's sale on 10/15/99; I reasonably believe at no time during the period of three months and one day immediately preceding the day of the sale and including the day thereof, was the real property described in and covered by the trust deed, or any interest therein, owned by a person in the military service as defined in Article I of the "Soldiers' and Sailors' Civil Relief Act of 1940," as amended.


In construing this certificate the masculine includes the feminine, the singular includes the plural, the word "grantor" includes any successor in interest to the grantor, the word "trustee" includes any successor trustee, and the word "beneficiary" includes any successor in interest to the beneficiary named in the trust deed.

DATED this 11th day of November, 1999.



Willard Hatch, Attorney for Successor Trustee

STATE OF WASHINGTON)
) ss
COUNTY OF KING)

This instrument was acknowledged before me on this 11th day of November, 1999.



©1991, H&L SERVICES, INC.
ALL RIGHTS RESERVED


Christopher S. Ashcraft
Notary Public in and for the State of
Washington, residing at: Seattle
My Commission Expires: 3/9/02

State of Oregon, County of Klamath
Recorded 11/16/99, at 9:58 a. m.
In Vol. M99 Page 45443
Linda Smith,
County Clerk Fee\$ 45⁰⁰