

WHEN RECORDED, MAIL TO:

NATIONAL FUNDING SERVICE,  
INC.  
724 SOUTH CENTRAL, SUITE  
103  
MEDFORD, OREGON 97501

Vol M00 Page 532

200 JAN -5 PM 3:39

Order No. 49743-MG  
Escrow No. 49743-MG  
Loan No. 0011019767

MTC 49743-MG

SPACE ABOVE THIS LINE FOR RECORDER'S USE

### Corporation Assignment of Deed of Trust

FOR VALUE RECEIVED, the undersigned hereby grants, assigns and transfers to CENDANT MORTGAGE CORPORATION, d.b.a. PHH MORTGAGE SERVICES

all beneficial interest under that certain Deed of Trust dated DECEMBER 27, 1999  
executed by LAURIE A. CAMPBELL A MARRIED WOMAN

to AMERITITLE

and recorded as Instrument No. \_\_\_\_\_

on

Jan. 5

in book

M00

KLAMATH

525

, of Official Records in the County Recorder's office of

OREGON

, describing land therein as:

SEE LEGAL DESCRIPTION ATTACHED HERETO AND MADE A PART HEREOF AS EXHIBIT  
"A".

A.P.N. #: 3809 007D0 01100

, Trustor,  
, Trustee,  
, page  
County,

TOGETHER with the note or notes therein described or referred to, the money due and to become due thereon with  
interest, and all rights accrued or to accrue under said Deed of Trust.

STATE OF OREGON  
COUNTY OF KLAMATH

SS.


NATIONAL FUNDING SERVICE, INC., A  
OREGON CORPORATION

On 12/27/99

before me,

personally appeared

CLIFFORD L. WOLFF




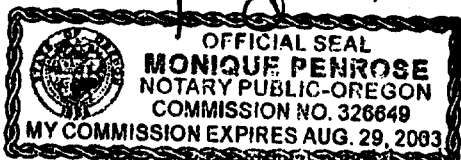
CLIFFORD L. WOLFF  
VICE PRESIDENT

personally known to me (or proved to me on the basis of satisfactory  
evidence) to be the person(s) whose name(s) is/are subscribed to the  
within instrument and acknowledged to me that he/she/they executed the  
same in his/her/their authorized capacity(ies), and that by his/her/their  
signature(s) on the instrument the person(s), or the entity upon behalf  
of which the person(s) acted, executed the instrument.

WITNESS my hand and official seal.

Signature





ORIGINAL

**EXHIBIT "A"**  
**LEGAL DESCRIPTION**

A parcel of land situated in the SE1/4 of Section 7, Township 38 South, Range 9 East of the Willamette Meridian, Klamath County, Oregon, being more particularly described as follows:

Beginning at the iron axle marking the Southwest corner of said SE1/4 of Section 7; thence North on the West line of said quarter section 664.6 feet to the North right of way line of the County Road; thence North 59 degrees 53' East on said right of way line 34.8 feet to the true point of beginning; thence North 6 degrees 02' East 481.7 feet; thence North 59 degrees 53' East 224 feet; thence South 6 degrees 02' West 481.7 feet to the road right of way line; thence South 59 degrees 53' West 224 feet to the true point of beginning.

State of Oregon, County of Klamath  
Recorded 1/5/00, at 3:34 p.m.  
In Vol. M00 Page 532  
Linda Smith,  
County Clerk Fee \$ 26<sup>00</sup>