

RECORDING REQUESTED BY, AND
WHEN RECORDED MAIL TO:


PROVIDENT FUNDING
1633 BAYSHORE HWY, SUITE 155
BURLINGAME, CA. 94010

Corporation Assignment of Deed of Trust

FOR VALUE RECEIVED, the undersigned hereby grants, assigns and transfers to COUNTRYWIDE HOME LOANS, INC. all beneficial interest under that certain Deed of Trust dated 7/9/1999 executed by ESTHER J. BOTTING, A SINGLE WOMAN, Trustor, to FIRST AMERICAN TITLE INSURANCE COMPANY, A CALIFORNIA CORPORATION, Trustee, and recorded as Instrument No. - on 7/14/1999 in book M99, page 28219, of Official Records in the County Recorder's office of KLAMATH County, Oregon, describing land therein as:

LEGAL DESCRIPTION ATTACHED HERETO AND MADE A PART HEREOF AS EXHIBIT 'A'


TOGETHER with the note or notes therein described or referred to, the money due and to become due thereon with interest, and all rights accrued or to accrue under said Deed of Trust.



TERRA BLAYLOCK/ASST. VICE PRESIDENT
POLARIS MORTGAGE ASSOCIATES, A DIVISION OF PROVIDENT FUNDING
ASSOCIATES, L.P. A CALIFORNIA LIMITED PARTNERSHIP

State of CALIFORNIA
County of SAN MATEO

On 8/12/1999 before me, M. VALENZUELA personally appeared TERRA BLAYLOCK personally known to me (or proved to me on the basis of satisfactory evidence) to be the person(s) whose name(s) is/are subscribed to the within instrument and acknowledged to me that he/she/they executed the same in his/her/their authorized capacity(ies), and that by his/her/their signature(s) on the instrument the person(s) or the entity upon behalf of which the person(s) acted, executed the instrument.

WITNESS my hand and official seal.

Signature 



Investor Loan #: None
Loan #: 1709030437
Report: 1129

EXHIBIT "A"

A parcel of land situated in the N 1/2 SW 1/4 NW 1/4 of Section 11, Township 39 South, Range 9 East of the Willamette Meridian, in the County of Klamath, State of Oregon, more particularly described as follows:

Beginning at a point marked by an iron pin driven in the ground in the center line of a 60 foot roadway from which the Section corner common to Sections 2, 3, 10 and 11, Township 39 South, Range 9 East of the Willamette Meridian bears South 89 degrees 44 1/2' West along the center line of said roadway 1081.9 feet to a point in the West boundary of said Section 11 and North 0 degrees 13 1/2' West along the Section line 1662.5 feet; running thence South 0 degrees 7' East 331.7 feet to a point in the Southerly boundary of said N 1/2 SW 1/4 NW 1/4 of said Section 11; thence North 89 degrees 42' East along said boundary line 67.5 feet; thence North 0 degrees 7' West 331.75 feet, more or less, to center line of said roadway; thence South 89 degrees 44 1/2' West along the center line of said roadway 67.9 feet, more or less, to the point of beginning.

EXCEPTING THEREFROM that portion conveyed to Klamath County for road purposes.

CODE 41 MAP 3909-11BC TL 2900

State of Oregon, County of Klamath
Recorded 3/16/00, at 2:27 p. m.
In Vol. M00 Page 8589
Linda Smith,
County Clerk Fee\$ 26⁰⁰