

RECORDING REQUESTED BY, AND
WHEN RECORDED MAIL TO:


PROVIDENT FUNDING
1633 BAYSHORE HWY., STE 155
BURLINGAME, CA 94010

Corporation Assignment of Deed of Trust

FOR VALUE RECEIVED, the undersigned hereby grants, assigns and transfers to FLEET MORTGAGE CORP. all beneficial interest under that certain Deed of Trust dated 8/25/1999 executed by FRANKLIN D. DAHM JR AND LILLIAN A. DAHM, TENANTS BY THE ENTIRETY, Trustor, to FIRST AMERICAN TITLE INSURANCE COMPANY, A CALIFORNIA CORPORATION, Trustee, and recorded as Instrument No. ~~6~~ on 9-1-99 in book M99, page 35326, of Official Records in the County Recorder's office of KLAMATH County, Oregon, describing land therein as:

LEGAL DESCRIPTION ATTACHED HERETO AND MADE A PART HEREOF AS EXHIBIT 'A'


TOGETHER with the note or notes therein described or referred to, the money due and to become due thereon with interest, and all rights accrued or to accrue under said Deed of Trust.

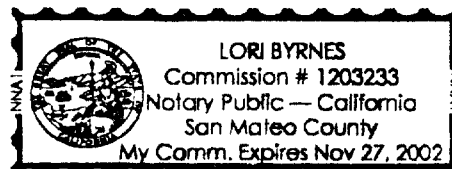

TERRA BLAYLOCK/ASST. VICE PRESIDENT
POLARIS MORTGAGE ASSOCIATES, A DIVISION OF PROVIDENT FUNDING
ASSOCIATES, L.P. A CALIFORNIA LIMITED PARTNERSHIP

State of CALIFORNIA
County of SAN MATEO

On 9/7/1999 before me, LORI BYRNES personally appeared TERRA BLAYLOCK personally known to me (or proved to me on the basis of satisfactory evidence) to be the person(s) whose name(s) is/are subscribed to the within instrument and acknowledged to me that he/she/they executed the same in his/her/their authorized capacity(ies), and that by his/her/their signature(s) on the instrument the person(s) or the entity upon behalf of which the person(s) acted, executed the instrument.

WITNESS my hand and official seal.

Signature 



Investor Loan #: None
Loan #: 1709070246
Report: 1129

Loan Number: 1709070246

Date: 8/25/99

Property Address: 9075 SHADY PINE ROAD
KLAMATH FALLS, OR 97601**EXHIBIT 'A'**
LEGAL DESCRIPTION

APN # TL#600

Beginning at the quarter corner common to Section 31 and 32, Township 37 South, Range 9 East of the Willamette Meridian; thence North 89°49' West 1444.55 feet; thence North 1°10' East 520 feet to the Southeast corner of the herein described property; thence North 1°10' East 100 feet; thence North 89°49' West 582 feet more or less to a point on the Easterly right of way line of the Dalles-California Highway; thence Southerly along the Easterly right of way line to the Dalles-California Highway, 101.53 feet more or less to a point which is North 89°49' West of the point of beginning; thence South 89°49' East 602 feet more or less to the point of beginning containing 2 acres more or less and being all a part of Section 31, Township 37, South, Range 9 East of the Willamette Meridian.

State of Oregon, County of Klamath
Recorded 3/16/00, at 2:27 p. m.
In Vol. M00 Page 8591
Linda Smith,
County Clerk Fee \$ 26⁰⁰