

WHEN RECORDED MAIL TO:

et: Richard A. Woodward
Fremont National Forest
HC 10 Box 337
Lakeview, OR 97630

SEND TAX STATEMENTS TO:

N/A

TERMINATION OF EASEMENT

WHEREAS, on November 28, 1983, the United States of America, acting by and through the Forest Service, Department of Agriculture as Grantor, executed an easement for roads across certain land in Klamath County, Oregon, to Crown Pacific Limited Partnership, successor in interest to Gilchrist Timber Company, as Grantee, which deed is recorded in the public records of Klamath County, Oregon, in Book M-84 of Deeds at page 3484, reference to said easement and the record thereof is hereby made for a more complete description of said easement and the terms thereof; and

WHEREAS, for good and valuable consideration, Crown Pacific Limited Partnership, successor in interest to Gilchrist Timber Company, Grantee, by joining in the execution of this document, consents to the termination of a portion of said easement described as follows on Exhibit A; and

WHEREAS, said easement provided that the Chief, Forest Service, may terminate the easement or any portion thereof by consent of the Grantee;

NOW THEREFORE, the United States of America, by the Forest Supervisor, Fremont/Winema National Forest, pursuant to the delegation of authority by the Regional Forester, Pacific Northwest Region, 58 F.R. 30766, published May 27, 1993, does hereby terminate the said easement.

1/27/2001
Date

UNITED STATES OF AMERICA

Charles R. Graham
Charles R. Graham
Forest Supervisor
Fremont/Winema National Forest
Pacific Northwest Region
Forest Service
Department of Agriculture

Certified Correct to Description
Conditions and Consideration
Date 1/16/01 Charles R. Graham
Title Land Supervisor

1/22/01
Date

Crown Pacific Limited Partnership

By *[Signature]* WTS
GARY N. CREMER
Title OREGON LAND & TIMBER MANAGER

Attest:

By _____


Title _____

ACKNOWLEDGMENT

STATE OF OREGON)
)ss.
County of DESCHUTES)

On this 22ND day of JAN, 2001, before me personally appeared GARY N. CREMER, to me known to be the LAND & TIMBER MGR of Crown Pacific Limited Partnership, successor in interest to Gilchrist Timber Company, the corporation which executed the within and foregoing instrument, and acknowledged said instrument to be the free and voluntary act and deed of said corporation, for the uses and purposes therein mentioned, and on oath stated that he was authorized to execute said instrument and that the seal affixed is the corporate seal of said corporation.

IN WITNESS WHEREOF, I have hereunto set my hand and affixed my official seal the day and year first above written.



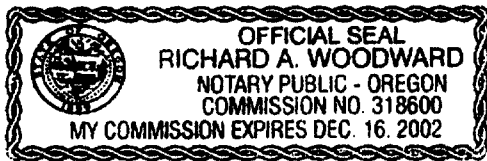
[Signature]
Notary Public for the State of Oregon
Residing at BEND, OR
My Commission expires 8/28/01

ACKNOWLEDGEMENT

STATE OF OREGON)
)ss.
 County of Lake)

On this 27 day of January, 2001, before me, the undersigned, personally appeared Charles R. Graham, Forest Supervisor, Fremont/Winema National Forest, Pacific Northwest Region, Forest Service, Department of Agriculture, the same person who executed the within and foregoing instrument, who being by me duly sworn according to law, did say that he executed said instrument on behalf of the United States of America by its authority duly given and by him delivered as and for its act and deed. And he did further acknowledge that he executed said instrument as the free act and deed of the United States of America, for the purposes and consideration herein mentioned and set forth, and I do hereby so certify.

IN WITNESS WHEREOF, I have hereunto set my hand and official seal the day and year first above written.





 Name Richard A. Woodward
 Notary Public for the State of Oregon
 My Commission Expires 12/16/2002

EXHIBIT A

Road 2750

T. 26 S., R. 10 E., W.M.

Sec. 36, SW1/4SW1/4, SW1/4SE1/4, SE1/4SE1/4

T. 27 S., R. 10 E., W.M.

Sec. 1, NW1/4NW1/4, NE1/4NW1/4, NW1/4NE1/4, NE1/4NE1/4

Road 2780

T. 25 S., R. 10 E., W.M.

Sec. 23, NE1/4SE1/4

Sec. 24, NW1/4NE1/4

Sec. 13, SW1/4SE1/4

Road 2780-260

T. 25 S., R. 10 E., W.M.

Sec. 13, SW1/4NE1/4, NW1/4SE1/4, NE1/4SW1/4, SE1/4SW1/4, SW1/4SE1/4

Road 2780-267

T. 25 S., R. 10 E., W.M.

Sec. 13, SW1/4NE1/4

Road 2780-268

T. 25 S., R. 10 E., W.M.

Sec. 13, SW1/4NE1/4

Road 88

T. 26 S., R. 10 E., W.M.

Sec. 22, SW1/4NE1/4, NW1/4SE1/4, SW1/4SE1/4

Sec. 27, NW1/4NE1/4, SW1/4NE1/4, SE1/4NW1/4, SW1/4NW1/4, NW1/4SW1/4,
SW1/4SW1/4Sec. 34, NW1/4NW1/4, SW1/4NW1/4, SE1/4NW1/4, NE1/4SW1/4, SE1/4SW1/4,
SW1/4SE1/4, SE1/4SE1/4

T. 27 S., R. 10 E., W.M.

Sec. 3, NE1/4NE1/4, SE1/4NE1/4

Road 8800-850

T. 26 S., R. 10 E., W.M.

Sec. 34, SW1/4SE1/4

T. 27 S., R. 10 E., W.M.

Sec. 3, SE1/4NW1/4, SW1/4NE1/4, NW1/4NE1/4

Road 8800-860

T. 26 S., R. 10 E., W.M.
Sec. 35, SW1/4NW1/4, SE1/4NW1/4, NE1/4NW1/4

Road 8800-868

T. 26 S., R. 10 E., W.M.
Sec. 34, SE1/4NE1/4
Sec. 35, SW1/4NW1/4

Road 8800-870

T. 26 S., R. 10 E., W.M.
Sec. 34, SE1/4SW1/4, SW1/4SE1/4, SE1/4NE1/4

Road 8800-890

T. 26 S., R. 10 E., W.M.
Sec. 34, SW1/4NW1/4, NW1/4SW1/4
Sec. 33, NE1/4SE1/4, SE1/4NE1/4, SW1/4NE1/4, SE1/4SE1/4

T. 27 S., R. 10 E., W.M.
Sec. 4, NE1/4NE1/4
Sec. 3, NW1/4NW1/4, SW1/4NW1/4, SE1/4NW1/4

Road 8850

T. 26 S., R. 10 E., W.M.
Sec. 25, NE1/4NE1/4, NE1/4SW1/4, SE1/4SW1/4
Sec. 36, NE1/4NW1/4, SE1/4NW1/4, NE1/4SW1/4, NW1/4SW1/4, SW1/4SW1/4

T. 27 S., R. 10 E., W.M.
Sec. 2, NE1/4NE1/4, NW1/4NE1/4, SE1/4NW1/4, SW1/4NW1/4, NW1/4NW1/4
Sec. 3, NE1/4NE1/4, SE1/4NE1/4

Road 8850-090

T. 27 S., R. 10 E., W.M.
Sec. 2, NW1/4SE1/4

Road 8850-091

T. 27 S., R. 10 E., W.M.
Sec. 2, NW1/4NE1/4

Road 8850-150

T. 26 S., R. 10 E., W.M.
Sec. 36, SW1/4SW1/4

T. 27 S., R. 10 E., W.M.
Sec. 1, NW1/4NW1/4, SW1/4NW1/4

Road 8851

T. 26 S., R. 10 E., W.M.
 Sec. 27, NW1/4SW1/4, NE1/4SW1/4, NW1/4SE1/4, SW1/4SE1/4, SE1/4SE1/4
 Sec. 34, NE1/4NE1/4
 Sec. 35, NW1/4NW1/4, NE1/4NW1/4, NW1/4NE1/4, NE1/4NE1/4, SE1/4NE1/4, NE1/4SE1/4
 Sec. 26, SE1/4SW1/4
 Sec. 36, NW1/4SW1/4

Road 8851-050

T. 26 S., R. 10 E., W.M.
 Sec. 34, NE1/4SW1/4

Road 8851-058

T. 26 S., R. 10 E., W.M.
 Sec. 34, NE1/4SW1/4

Road 8851-150

T. 26 S., R. 10 E., W.M.
 Sec. 35, NE1/4NW1/4

Road 8851- 152

T. 26 S., R. 10 E., W.M.
 Sec. 35, SE1/4NW1/4, NE1/4NW1/4

Road 8851- 199

T. 26 S., R. 10 E., W.M.
 Sec. 26, SE1/4NE1/4

Road 9400-780

T. 26 S., R. 10 E., W.M.
 Sec. 22, SE1/4NE1/4, NE1/4SE1/4
 Sec. 23, NW1/4SW1/4, SW1/4SW1/4, SE1/4SW1/4
 Sec. 26, NE1/4NW1/4, NW1/4NE1/4, NE1/4NE1/4, SE1/4NE1/4

Road 9400-800

T. 26 S., R. 10 E., W.M.
 Sec. 23, NW1/4NW1/4, SW1/4NW1/4, SE1/4NW1/4, SW1/4NE1/4 NW1/4SE1/4,
 NE1/4SE1/4, SE1/4NE1/4
 Sec. 24, SW1/4NW1/4

Road 9400-805

T. 26 S., R. 10 E., W.M.
 Sec. 24, SW1/4NW1/4

Road 9407

- T. 25 S., R. 10 E., W.M.
Sec. 17, NW1/4NW1/4
Sec. 18, NE1/4NE1/4, NW1/4NE1/4, SW1/4NE1/4, NW1/4SE1/4, NE1/4SW1/4, SE1/4SW1/4,
SW1/4SW1/4
Sec. 19, NW1/4NW1/4
- T. 25 S., R. 9 E., W.M.
Sec. 24, SE1/4NW1/4, NW1/4SW1/4, SW1/4SW1/4

Road 9407-590

- T. 25 S., R. 10 E., W.M.
Sec. 19, NW1/4NW1/4, SW1/4NW1/4, NW1/4SW1/4

Road 9407-627 & 628

- T. 25 S., R. 10 E., W.M.
Sec. 18, SW1/4NW1/4

Road 9407-610

- T. 25 S., R. 10 E., W.M.
Sec. 18, NW1/4SE1/4, SW1/4SE1/4
Sec. 19, NW1/4NE1/4, NE1/4NW1/4, SE1/4NW1/4, SW1/4NW1/4, NW1/4SW1/4

Road 9407-616

- T. 25 S., R. 10 E., W.M.
Sec. 19, NE1/4NE1/4, SE1/4NE1/4, SW1/4NE1/4, NW1/4SE1/4, NW1/4SW1/4

Road 9407-640

- T. 25 S., R. 10 E., W.M.
Sec. 18, NE1/4NE1/4, SE1/4NE1/4, NE1/4SE1/4, SE1/4SE1/4
Sec. 19, NE1/4NE1/4
Sec. 20, NE1/4NW1/4, NW1/4NE1/4
Sec. 17, SE1/4SE1/4, SE1/4NE1/4, NE1/4NE1/4
Sec. 16, SW1/4NW1/4, NW1/4NW1/4

Road 9407-641

- T. 25 S., R. 10 E., W.M.
Sec. 17, NW1/4NW1/4, SW1/4NW1/4, SE1/4NW1/4, SW1/4NE1/4, NE1/4NE1/4,
NW1/4NE1/4
Sec. 16, NW1/4NW1/4, NE1/4NW1/4

Road 9407-644

- T. 25 S., R. 10 E., W.M.
Sec. 17, SE1/4NE1/4, SW1/4NE1/4

Road 9407-660

T. 25 S., R. 10 E., W.M.
Sec. 18, SW1/4NW1/4, NW1/4NW1/4, NE1/4NW1/4

Road 9410

T. 25 S., R. 10 E., W.M.
Sec. 14, NE1/4NW1/4, NW1/4NW1/4, SW1/4NW1/4, NW1/4SW1/4
Sec. 15, NE1/4SE1/4, NW1/4SE1/4, SW1/4SE1/4, SE1/4SW1/4, SW1/4SW1/4
Sec. 20, SE1/4NE1/4, NE1/4SE1/4, NW1/4SE1/4, NE1/4SW1/4, SE1/4SW1/4
Sec. 21, NE1/4NE1/4, SE1/4NE1/4, SW1/4NE1/4, SE1/4NW1/4, SW1/4NW1/4
Sec. 22, NW1/4NW1/4

Road 9410-280

T. 25 S., R. 10 E., W.M.
Sec. 20, SE1/4SW1/4, SW1/4SE1/4
Sec. 29, NW1/4NE1/4, NE1/4NE1/4, SE1/4NE1/4
Sec. 28, SW1/4NW1/4, SE1/4NW1/4, SW1/4NE1/4, SE1/4NE1/4
Sec. 27, SW1/4NW1/4, SE1/4NW1/4, SW1/4NE1/4

Road 9410-283

T. 25 S., R. 10 E., W.M.
Sec. 29, NE1/4NE1/4

Road 9410-285

T. 25 S., R. 10 E., W.M.
Sec. 28, NE1/4SW1/4, SE1/4NW1/4

Road 9410-570

T. 25 S., R. 10 E., W.M.
Sec. 14, SE1/4SW1/4, SW1/4SW1/4
Sec. 15, SW1/4SE1/4, NW1/4SE1/4

Road 9410-572

T. 25 S., R. 10 E., W.M.
Sec. 15, SW1/4SE1/4

Road 9410-620

T. 25 S., R. 10 E., W.M.
Sec. 14, SW1/4NW1/4
Sec. 15, SE1/4NE1/4, SW1/4NE1/4, SE1/4NW1/4

Road 9411

T. 25 S., R. 10 E., W.M.

Sec. 14, SW1/4NW1/4, SE1/4NW1/4, SW1/4NE1/4, NW1/4SE1/4, SW1/4SE1/4, SE1/4SW1/4

Sec. 23, NE1/4NW1/4, SE1/4NW1/4, SW1/4NW1/4, NW1/4SW1/4, SW1/4SW1/4

Sec. 22, SE1/4SE1/4

Sec. 27, NE1/4NE1/4, NW1/4NE1/4, SW1/4NE1/4, NW1/4SE1/4, NE1/4SW1/4, SE1/4SW1/4,
SW1/4SW1/4

Sec. 28, SE1/4SE1/4

Sec. 33, NE1/4NE1/4, NW1/4NE1/4, SW1/4NE1/4

Road 9411-540

T. 25 S., R. 10 E., W.M.

Sec. 33, SW1/4NE1/4, SW1/4NW1/4

Sec. 32, NE1/4NE1/4

Sec. 29, SE1/4SE1/4

Sec. 28, NW1/4SW1/4, NE1/4SW1/4, SE1/4NW1/4

Road 9411-545

T. 25 S., R. 10 E., W.M.

Sec. 28, NW1/4 SW1/4

Road 9411-580

T. 25 S., R. 10 E., W.M.

Sec. 28, NE1/4SW1/4, SE1/4SW1/4

Sec. 33, NE1/4SW1/4, NW1/4NE1/4, NE1/4NE1/4

Road 9411-850

T. 25 S., R. 10 E., W.M.

Sec. 23, NE1/4NW1/4

Road 9445

T. 26 S., R. 10 E., W.M.

Sec. 1, NE1/4SE1/4, SE1/4SE1/4

Sec. 12, NE1/4NE1/4

Road 9450

T. 25 S., R. 10 E., W.M.

Sec. 14, NW1/4NE1/4, NE1/4NE1/4, SE1/4NE1/4, NE1/4SE1/4, SE1/4SE1/4

Sec. 23, NE1/4NE1/4, SE1/4NE1/4, NE1/4SE1/4, SE1/4SE1/4

Sec. 24, SW1/4SW1/4

Sec. 25, NW1/4NW1/4, SW1/4NW1/4, NW1/4SW1/4, SW1/4SW1/4

Sec. 36, NW1/4NW1/4, SW1/4NW1/4, NW1/4SW1/4, SW1/4SW1/4

T. 26 S., R. 10 E., W.M.

Sec. 1, NW1/4NW1/4, SW1/4SW1/4, SW1/4SE1/4, SE1/4SE1/4,
NE1/4SE1/4

Road 9450-120

T. 26 S., R. 10 E., W.M.
Sec. 1, SW1/4NE1/4

T. 25 S., R. 10 E., W.M.
Sec. 36, SW1/4SE1/4

Road 9450-360

T. 25 S., R. 10 E., W.M.
Sec. 36, NW1/4NW1/4, SW1/4NW1/4, NW1/4SW1/4, NE1/4SW1/4, SE1/4SW1/4

Road 9450-430

T. 25 S., R. 10 E., W.M.
Sec. 25, SW1/4NW1/4, NW1/4SW1/4, NE1/4SW1/4, NW1/4SE1/4, SW1/4SE1/4
Sec. 36, NW1/4NE1/4, NE1/4NW1/4, SE1/4NW1/4, NE1/4SW1/4, NW1/4SE1/4, SW1/4SE1/4, SE1/4SW1/4

Road 9450-436

T. 25 S., R. 10 E., W.M.
Sec. 25, NW1/4SW1/4, SW1/4SW1/4, NE1/4SW1/4, SW1/4SE1/4

Road 9450-510

T. 25 S., R. 10 E., W.M.
Sec. 23, NE1/4SE1/4
Sec. 24, SW1/4SW1/4

Road 9450-511

T. 25 S., R. 10 E., W.M.
Sec. 24, SW1/4SW1/4

Road 9450-512

T. 25 S., R. 10 E., W.M.
Sec. 24, SW1/4SW1/4
Sec. 25, NW1/4NW1/4, NE1/4NW1/4, NE1/4SW1/4

Road 9450-550

T. 25 S., R. 10 E., W.M.
Sec. 13, NE1/4SW1/4, NW1/4SW1/4, SW1/4SW1/4
Sec. 23, NE1/4NE1/4

Road 9450-560

T. 25 S., R. 10 E., W.M.
Sec. 14, SW1/4SE1/4
Sec. 23, NE1/4NE1/4, NE1/4NW1/4

State of Oregon, County of Klamath

Recorded 01/30/01, at 2:39 p. m.

In Vol. M01 Page 3669

Linda Smith,

County Clerk Fee\$ 66⁰⁰
5⁰⁰ opa