

2001 MAR -2 PM 2: 39

2001 FEB 28 PM 1: 58

Vol M01 Page 8018

After recording return to:

Perkins Coie LLP
1201 Third Avenue, 40th Floor
Seattle, WA 98101-3099
Attention: James R. Johnston

This space reserved for recorder's use.

Vol M01 Page 8565

Until a change is requested, all severance and harvest tax statements shall be sent to Grantee at the following address:

U.S. Timberlands Yakima, LLC
c/o U.S. Timberlands Services Company, L.L.C.
625 Madison Avenue, Suite 10-B
New York, NY 10022

ocll

GRANTOR: U.S. TIMBERLANDS KLAMATH FALLS, L.L.C.
GRANTEE: U.S. TIMBERLANDS YAKIMA, LLC

***THIS DOCUMENT IS BEING RERECORDED TO AMEND THE LEGAL DESCRIPTIONS**

**TIMBER DEED
(Rodeo Butte)**

U.S. TIMBERLANDS KLAMATH FALLS, L.L.C., a Delaware limited liability company ("Grantor"), for and in consideration of Ten Dollars (\$10) and other good and valuable consideration in hand paid, receipt of which is hereby acknowledged, conveys to U.S. TIMBERLANDS YAKIMA, LLC, a Delaware limited liability company ("Grantee"), the Timber (as defined below) located within the timber stands listed by stand number on Exhibit B and further identified on the maps marked as Exhibit C (the "Timber Stands"), which Timber Stands are located on the land situated in Klamath County, Oregon, described on Exhibit A (the "Land"), along with the right to enter upon the Land (as defined below) and to cut and remove the Timber. Exhibits A, B and C are attached hereto and incorporated herein.

The true and actual cash consideration for this conveyance is: NONE. Other property or value was the whole consideration.

As used herein, the term "Timber" shall mean all timber and other forest products now standing, growing, lying or being within the Timber Stands as of the date of this Deed, or which will grow within the Timber Stands during the term hereof.

Grantee shall have until March 1, 2011 (the "Termination Date") to cut and remove the Timber. On the Termination Date, all right, title and interest in and to any remaining

SH
CK 215⁰⁰ RR

Timber shall revert automatically to the Grantor herein, its successors and assigns, without the requirement of notice, deed or any other action by any party hereto.

To the extent necessary, Grantee may use the road system on the Land and construct and improve the same for the purposes referenced above, provided that Grantee shall maintain the roads in serviceable, usable condition. Grantee shall abide by all laws applicable to its activities on the Land, except, however, Grantor shall satisfy any reforestation obligations and pay all timber taxes that arise by virtue of the cutting and removal of Timber from the Land.

THIS INSTRUMENT WILL NOT ALLOW USE OF THE PROPERTY DESCRIBED IN THIS INSTRUMENT IN VIOLATION OF APPLICABLE LAND USE LAWS AND REGULATIONS. BEFORE SIGNING OR ACCEPTING THIS INSTRUMENT, THE PERSON ACQUIRING FEE TITLE TO THE PROPERTY SHOULD CHECK WITH THE APPROPRIATE CITY OR COUNTY PLANNING DEPARTMENT TO VERIFY APPROVED USES AND TO DETERMINE ANY LIMITS ON LAWSUITS AGAINST FARMING OR FOREST PRACTICES AS DEFINED IN ORS 30.930.

Dated this 27th day of February, 2001.

GRANTOR:

U.S. TIMBERLANDS KLAMATH FALLS, L.L.C., a
Delaware limited liability company

By: _____


John M. Rudey
Its President

STATE OF NEW YORK)
) ss.
COUNTY OF NEW YORK)

On the 27th day of February, 2001, before me personally came John M. Rudey, to me known, who, being by me duly sworn, did depose and say that he resides at 625 Madison Avenue, Suite 10-B, New York, New York 10022; that he is the President of U.S. TIMBERLANDS KLAMATH FALLS, L.L.C., limited liability company described in and which executed the foregoing instrument; that he signed his name thereto by authority of the manager of the limited liability company.



Notary Public

DEANA L. DANIEL
Notary Public, State of New York
No. 01DA6038188
Qualified in New York County
Commission Expires March 6, 2002

(Seal)



EXHIBIT A

RODEO BUTTE TIMBER DEED

Portions of the following:	NE $\frac{1}{4}$	Section 25, T34S, R14E
	SE $\frac{1}{4}$	" " "
	SW $\frac{1}{4}$	" " "
	NW $\frac{1}{4}$	" " "
Portions of the following:	NE $\frac{1}{4}$	Section 26, T34S, R14E
	SE $\frac{1}{4}$	" " "
	SW $\frac{1}{4}$	" " "
	NW $\frac{1}{4}$	" " "
Portions of the following:	NE $\frac{1}{4}$	Section 27, T34S, R14E
	SE $\frac{1}{4}$	" " "
	SW $\frac{1}{4}$	" " "
	NW $\frac{1}{4}$	" " "
Portions of the following:	NE $\frac{1}{4}$	Section 28, T34S, R14E
	SE $\frac{1}{4}$	" " "
	SW $\frac{1}{4}$	" " "
	NW $\frac{1}{4}$	" " "
Portions of the following:	NE $\frac{1}{4}$	Section 29, T34S, R14E
	SE $\frac{1}{4}$	" " "
	SE $\frac{1}{4}$ SW $\frac{1}{4}$	" " "
	SW $\frac{1}{4}$ SW $\frac{1}{4}$	" " "
	NW $\frac{1}{4}$ SW $\frac{1}{4}$	" " "
Portions of the following:	SE $\frac{1}{4}$ SE $\frac{1}{4}$	Section 30, T34S, R14E
	SW $\frac{1}{4}$	" " "
	SE $\frac{1}{4}$ NW $\frac{1}{4}$	" " "
	SW $\frac{1}{4}$ NW $\frac{1}{4}$	" " "
	NW $\frac{1}{4}$ NW $\frac{1}{4}$	" " "
Portions of the following:	NE $\frac{1}{4}$	Section 31, T34S, R14E
	SE $\frac{1}{4}$	" " "
	SW $\frac{1}{4}$	" " "
	NW $\frac{1}{4}$	" " "
Portions of the following:	NE $\frac{1}{4}$	Section 32, T34S, R14E
	SE $\frac{1}{4}$	" " "
	SW $\frac{1}{4}$	" " "
	NW $\frac{1}{4}$	" " "

EXHIBIT A

RODEO BUTTE TIMBER DEED

Portions of the following:	NE $\frac{1}{4}$	Section 33, T34S, R14E
	SE $\frac{1}{4}$	" " "
	SW $\frac{1}{4}$	" " "
	NW $\frac{1}{4}$	" " "
Portions of the following:	NE $\frac{1}{4}$	Section 34, T34S, R14E
	SE $\frac{1}{4}$	" " "
	SW $\frac{1}{4}$	" " "
	NW $\frac{1}{4}$	" " "
Portions of the following:	NE $\frac{1}{4}$	Section 35, T34S, R14E
	SE $\frac{1}{4}$	" " "
	SW $\frac{1}{4}$	" " "
	NW $\frac{1}{4}$	" " "
Portions of the following:	NE $\frac{1}{4}$	Section 36, T34S, R14E
	SE $\frac{1}{4}$	" " "
	SW $\frac{1}{4}$	" " "
	NW $\frac{1}{4}$	" " "
Portions of the following:	NE $\frac{1}{4}$	Section 5, T35S, R14E
	NE $\frac{1}{4}$ SE $\frac{1}{4}$	" " "
	NW $\frac{1}{4}$ SE $\frac{1}{4}$	" " "
	SW $\frac{1}{4}$	" " "
	NW $\frac{1}{4}$	" " "
Portions of the following:	NW $\frac{1}{4}$ SW $\frac{1}{4}$	Section 7, T35S, R14E
	NE $\frac{1}{4}$ NW $\frac{1}{4}$	" " "
	SE $\frac{1}{4}$ NW $\frac{1}{4}$	" " "
	SW $\frac{1}{4}$ NW $\frac{1}{4}$	" " "
Portions of the following:	SE $\frac{1}{4}$ NE $\frac{1}{4}$	Section 8, T35S, R14E
	SW $\frac{1}{4}$ NE $\frac{1}{4}$	" " "
	SE $\frac{1}{4}$	" " "
	SE $\frac{1}{4}$ SW $\frac{1}{4}$	" " "
Portions of the following:	NE $\frac{1}{4}$	Section 14, T35S, R14E
	SE $\frac{1}{4}$	" " "
	SW $\frac{1}{4}$	" " "
	SE $\frac{1}{4}$ NW $\frac{1}{4}$	" " "
	SW $\frac{1}{4}$ NW $\frac{1}{4}$	" " "
	NW $\frac{1}{4}$ NW $\frac{1}{4}$	" " "

EXHIBIT A

RODEO BUTTE TIMBER DEED

Portions of the following:	NE $\frac{1}{4}$	Section 15, T35S, R14E
	SE $\frac{1}{4}$	" " "
	NE $\frac{1}{4}$ SW $\frac{1}{4}$	" " "
	SE $\frac{1}{4}$ SW $\frac{1}{4}$	" " "
	NW $\frac{1}{4}$	" " "
Portions of the following:	NE $\frac{1}{4}$	Section 16, T35S, R14E
	NW $\frac{1}{4}$ SE $\frac{1}{4}$	" " "
	SW $\frac{1}{4}$	" " "
	NW $\frac{1}{4}$	" " "
Portions of the following:	NE $\frac{1}{4}$	Section 17, T35S, R14E
	SE $\frac{1}{4}$	" " "
	NE $\frac{1}{4}$ SW $\frac{1}{4}$	" " "
	SE $\frac{1}{4}$ SW $\frac{1}{4}$	" " "
	NE $\frac{1}{4}$ NW $\frac{1}{4}$	" " "
	SE $\frac{1}{4}$ NW $\frac{1}{4}$	" " "
Portions of the following:	NE $\frac{1}{4}$ SW $\frac{1}{4}$	Section 19, T35S, R14E
	SE $\frac{1}{4}$ SW $\frac{1}{4}$	" " "
	NW $\frac{1}{4}$ SW $\frac{1}{4}$	" " "
	SW $\frac{1}{4}$ NW $\frac{1}{4}$	" " "
Portions of the following:	NE $\frac{1}{4}$ NE $\frac{1}{4}$	Section 20, T35S, R14E
	SE $\frac{1}{4}$ NE $\frac{1}{4}$	" " "
	NE $\frac{1}{4}$ SE $\frac{1}{4}$	" " "
	SE $\frac{1}{4}$ SE $\frac{1}{4}$	" " "
Portions of the following:	NE $\frac{1}{4}$	Section 23, T35S, R14E
	SE $\frac{1}{4}$	" " "
	NW $\frac{1}{4}$	" " "
Portions of the following:	SE $\frac{1}{4}$ SE $\frac{1}{4}$	Section 29, T34S, R15E
	SW $\frac{1}{4}$ SE $\frac{1}{4}$	" " "
	SE $\frac{1}{4}$ SW $\frac{1}{4}$	" " "
	SW $\frac{1}{4}$ SW $\frac{1}{4}$	" " "
Portions of the following:	NE $\frac{1}{4}$	Section 30, T34S, R15E
	SE $\frac{1}{4}$	" " "
	SW $\frac{1}{4}$	" " "
	NW $\frac{1}{4}$	" " "

EXHIBIT A

RODEO BUTTE TIMBER DEED

Portions of the following:	NE $\frac{1}{4}$	Section 31, T34S, R15E ✓
	SE $\frac{1}{4}$	" " "
	SW $\frac{1}{4}$	" " "
	NW $\frac{1}{4}$	" " "

Portions of the following:	NE $\frac{1}{4}$	Section 32, T34S, R15E ✓
	SE $\frac{1}{4}$	" " "
	SW $\frac{1}{4}$	" " "
	NW $\frac{1}{4}$	" " "

Portions of the following:	SE $\frac{1}{4}$ SE $\frac{1}{4}$	Section 33, T34S, R15E ✓
	SW $\frac{1}{4}$ SE $\frac{1}{4}$	" " "
	SW $\frac{1}{4}$	" " "
	NW $\frac{1}{4}$	" " "

Portions of the following:	NE $\frac{1}{4}$	Section 3, T35S, R15E
	SE $\frac{1}{4}$	" " "
	SW $\frac{1}{4}$	" " "
	NW $\frac{1}{4}$	" " "

Portions of the following:	NE $\frac{1}{4}$	Section 4, T35S, R15E
	SE $\frac{1}{4}$	" " "
	SW $\frac{1}{4}$	" " "
	NW $\frac{1}{4}$	" " "

Portions of the following:	NE $\frac{1}{4}$	Section 5, T35S, R15E
	SE $\frac{1}{4}$	" " "
	SW $\frac{1}{4}$	" " "
	NW $\frac{1}{4}$	" " "

Portions of the following:	NE $\frac{1}{4}$	Section 6, T35S, R15E
	SE $\frac{1}{4}$	" " "
	SW $\frac{1}{4}$	" " "
	NW $\frac{1}{4}$	" " "

Portions of the following:	NE $\frac{1}{4}$	Section 7, T35S, R15E
	SE $\frac{1}{4}$	" " "
	SW $\frac{1}{4}$	" " "
	NW $\frac{1}{4}$	" " "

EXHIBIT A

RODEO BUTTE TIMBER DEED

Portions of the following:	NE $\frac{1}{4}$	Section 8, T35S, R15E
	SE $\frac{1}{4}$	" " "
	SW $\frac{1}{4}$	" " "
	NW $\frac{1}{4}$	" " "
Portions of the following:	NE $\frac{1}{4}$	Section 9, T35S, R15E
	SE $\frac{1}{4}$	" " "
	SW $\frac{1}{4}$	" " "
	NW $\frac{1}{4}$	" " "
Portions of the following:	NE $\frac{1}{4}$	Section 10, T35S, R15E
	NE $\frac{1}{4}$ SE $\frac{1}{4}$	" " "
	SW $\frac{1}{4}$ SE $\frac{1}{4}$	" " "
	NW $\frac{1}{4}$ SE $\frac{1}{4}$	" " "
	SW $\frac{1}{4}$	" " "
	NW $\frac{1}{4}$	" " "
Portions of the following:	NW $\frac{1}{4}$ SW $\frac{1}{4}$	Section 11, T35S, R15E
	NW $\frac{1}{4}$	" " "
Portions of the following:	SW $\frac{1}{4}$ NE $\frac{1}{4}$	Section 15, T35S, R15E
	NW $\frac{1}{4}$ NE $\frac{1}{4}$	" " "
	NW $\frac{1}{4}$ SE $\frac{1}{4}$	" " "
	NE $\frac{1}{4}$ SW $\frac{1}{4}$	" " "
	NW $\frac{1}{4}$ SW $\frac{1}{4}$	" " "
	NW $\frac{1}{4}$	" " "
Portions of the following:	NE $\frac{1}{4}$	Section 16, T35S, R15E
	SE $\frac{1}{4}$	" " "
	SW $\frac{1}{4}$	" " "
	NW $\frac{1}{4}$	" " "
Portions of the following:	NE $\frac{1}{4}$	Section 17, T35S, R15E
	SE $\frac{1}{4}$	" " "
	SW $\frac{1}{4}$	" " "
	NW $\frac{1}{4}$	" " "
Portions of the following:	NE $\frac{1}{4}$	Section 18, T35S, R15E
	SE $\frac{1}{4}$	" " "
	SW $\frac{1}{4}$	" " "
	NW $\frac{1}{4}$	" " "

EXHIBIT A

RODEO BUTTE TIMBER DEED

Portions of the following:	NE $\frac{1}{4}$	Section 19, T35S, R15E
	SE $\frac{1}{4}$	" " "
	SW $\frac{1}{4}$	" " "
	NW $\frac{1}{4}$	" " "
Portions of the following:	NE $\frac{1}{4}$	Section 20, T35S, R15E
	SE $\frac{1}{4}$	" " "
	SW $\frac{1}{4}$	" " "
	NW $\frac{1}{4}$	" " "
Portions of the following:	NE $\frac{1}{4}$	Section 21, T35S, R15E
	SW $\frac{1}{4}$ SW $\frac{1}{4}$	" " "
	NW $\frac{1}{4}$ SW $\frac{1}{4}$	" " "
	NW $\frac{1}{4}$	" " "
Portions of the following:	NE $\frac{1}{4}$ NE $\frac{1}{4}$	Section 29, T35S, R15E
	SE $\frac{1}{4}$ NE $\frac{1}{4}$	" " "
	NW $\frac{1}{4}$ NE $\frac{1}{4}$	" " "
	NW $\frac{1}{4}$	" " "

Unofficial Copy

EXHIBIT A

RODEO BUTTE TIMBER DEED

Portions of the following:	NE $\frac{1}{4}$	Section 1, T35S, R14E
	SE $\frac{1}{4}$	" " "
	SW $\frac{1}{4}$	" " "
	NW $\frac{1}{4}$	" " "
Portions of the following:	NE $\frac{1}{4}$	Section 2, T35S, R14E
	SE $\frac{1}{4}$	" " "
	SW $\frac{1}{4}$	" " "
	NW $\frac{1}{4}$	" " "
Portions of the following:	NE $\frac{1}{4}$	Section 3, T35S, R14E
	SE $\frac{1}{4}$	" " "
	SW $\frac{1}{4}$	" " "
	NW $\frac{1}{4}$	" " "
Portions of the following:	NE $\frac{1}{4}$	Section 4, T35S, R14E
	NE $\frac{1}{4}$ SE $\frac{1}{4}$	" " "
	SW $\frac{1}{4}$ SE $\frac{1}{4}$	" " "
	NW $\frac{1}{4}$ SE $\frac{1}{4}$	" " "
	SW $\frac{1}{4}$	" " "
	NW $\frac{1}{4}$	" " "
Portions of the following:	NE $\frac{1}{4}$	Section 6, T35S, R14E
	SE $\frac{1}{4}$	" " "
	SW $\frac{1}{4}$	" " "
	NW $\frac{1}{4}$	" " "
Portions of the following:	NE $\frac{1}{4}$	Section 9, T35S, R14E
	SE $\frac{1}{4}$	" " "
	SW $\frac{1}{4}$	" " "
	NW $\frac{1}{4}$	" " "
Portions of the following:	NE $\frac{1}{4}$	Section 10, T35S, R14E
	SE $\frac{1}{4}$	" " "
	SW $\frac{1}{4}$	" " "
	NW $\frac{1}{4}$	" " "
Portions of the following:	NE $\frac{1}{4}$	Section 11, T35S, R14E
	SE $\frac{1}{4}$	" " "
	SW $\frac{1}{4}$	" " "
	NW $\frac{1}{4}$	" " "

EXHIBIT A

RODEO BUTTE TIMBER DEED

Portions of the following: NE¼ Section 12, T35S, R14E
 SE¼ " " "
 SW¼ " " "
 NW¼ " " "

Portions of the following: NE¼ Section 24, T35S, R14E
 SE¼ " " "
 SW¼ " " "
 NW¼ " " "

Portions of the following: NW¼ NW¼ Section 26, T35S, R14E

Unofficial Copy

EXHIBIT B

Rodeo Butte
Timber

Data Source: kfwrk_1200

<u>Stand</u>	<u>Approximate Gross Acres</u>	<u>Stand</u>	<u>Approximate Gross Acres</u>	<u>Stand</u>	<u>Approximate Gross Acres</u>	<u>Stand</u>	<u>Approximate Gross Acres</u>
33045	20.8	35181	86.5	35254	36.2	35359	28.7
33046	24.1	35182	37.7	35255	8.6	35360	10.9
33047	31.2	35183	97.2	35256	51.6	35361	5.6
33049	28.2	35184	53.1	35257	19.4	35362	34.9
33051	11.6	35185	20.4	35259	14.6	35363	5.5
33053	9.3	35186	22.3	35261	25.0	35365	7.1
35004	21.4	35187	41.7	35262	5.2	35366	20.9
35109	41.6	35188	3.2	35264	23.3	35367	79.4
35110	1.1	35189	46.9	35266	57.3	35368	36.5
35111	17.1	35205	21.5	35270	30.9	35369	11.2
35112	22.8	35223	12.6	35275	198.8	35370	8.1
35114	11.0	35224	22.7	35276	32.0	35371	8.6
35123	8.7	35225	37.2	35314	65.6	35375	37.5
35125	3.9	35226	47.6	35317	120.6	35376	5.5
35130	62.4	35227	7.9	35318	41.2	35377	35.1
35132	110.5	35228	4.1	35319	19.2	35378	2.9
35139	4.6	35229	50.0	35320	12.5	35379	13.3
35140	2.6	35230	29.7	35321	7.8	35381	52.3
35150	15.7	35232	48.7	35322	14.2	35382	8.5
35151	59.5	35235	97.2	35323	4.1	35384	6.5
35152	93.1	35236	2.9	35324	3.4	35385	17.2
35153	9.5	35237	95.9	35327	62.9	35386	12.6
35159	4.8	35239	64.3	35328	39.7	35388	40.5
35160	16.0	35241	58.7	35348	35.5	35389	22.8
35161	4.8	35242	8.1	35349	60.9	35391	24.7
35162	10.4	35243	12.0	35351	20.6	35392	75.7
35163	11.8	35245	27.4	35352	21.3	35394	20.0
35164	45.1	35246	114.2	35353	27.4	35396	20.7
35178	25.9	35247	15.5	35354	17.4	35397	28.5
35180	17.1	35249	173.6	35358	20.0	35408	5.3

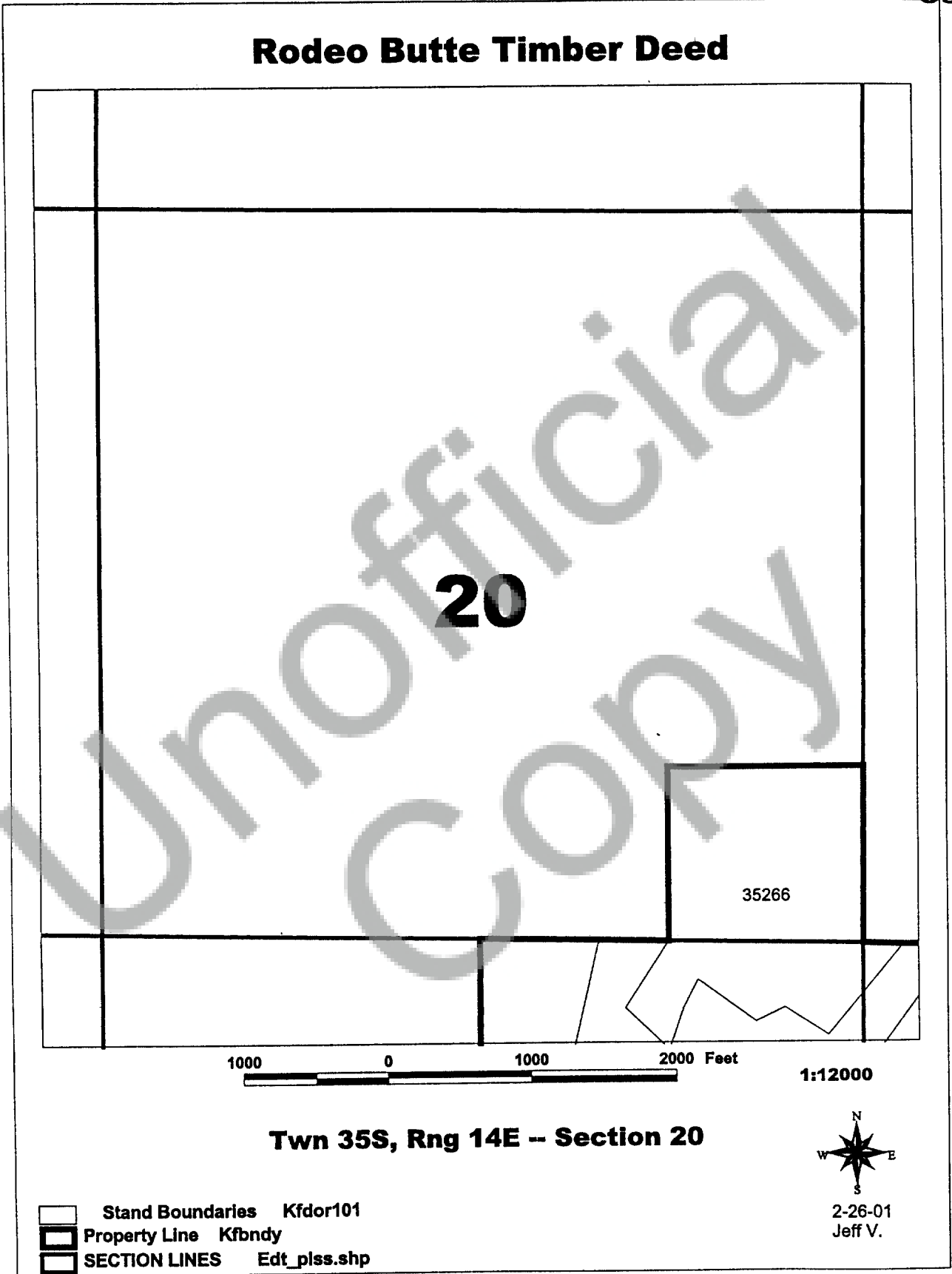
<u>Stand</u>	<u>Approximate Gross Acres</u>	<u>Stand</u>	<u>Approximate Gross Acres</u>	<u>Stand</u>	<u>Approximate Gross Acres</u>	<u>Stand</u>	<u>Approximate Gross Acres</u>
35411	37.5	35481	53.0	36144	3.3	36284	7.3
35412	32.6	35482	49.6	36145	2.3	36287	18.0
35414	24.8	35483	40.0	36146	2.4	36288	20.6
35415	30.2	35484	16.5	36160	94.1	36290	13.2
35416	16.3	35486	89.3	36161	15.4	36292	25.9
35417	55.2	35487	51.6	36162	66.5	36294	14.1
35422	31.6	35488	86.0	36164	56.9	36295	9.3
35423	29.5	35489	151.2	36171	36.9	36296	4.1
35424	19.6	35490	65.3	36181	21.7	36298	5.7
35426	59.9	35491	75.5	36183	18.2	36299	6.1
35427	20.9	35493	71.9	36188	12.2	36302	4.3
35432	5.1	35494	54.4	36189	53.6	36303	36.3
35435	53.4	35495	87.6	36204	19.8	36305	10.0
35436	57.0	35509	41.6	36206	30.8	36306	81.9
35437	56.3	36090	56.6	36212	5.1	36307	6.5
35439	55.8	36102	6.9	36213	16.0	36310	5.2
35440	59.3	36105	5.7	36214	36.6	36311	3.8
35441	25.6	36108	4.1	36215	44.4	36312	23.5
35442	11.1	36110	5.4	36223	49.5	36315	15.5
35443	78.1	36111	12.5	36240	16.3	36316	8.7
35460	10.5	36113	9.3	36241	29.2	36318	16.7
35461	29.0	36117	5.6	36242	50.0	36319	5.4
35463	58.4	36118	13.7	36246	5.6	36320	14.4
35464	4.8	36119	3.8	36267	11.0	36321	25.5
35467	22.4	36121	16.2	36268	24.3	36322	100.1
35468	28.8	36122	10.9	36269	21.5	36323	4.4
35469	64.2	36123	13.0	36270	21.8	36324	12.8
35470	55.9	36124	21.8	36271	44.4	36325	7.5
35471	75.2	36125	2.8	36272	20.6	36327	51.1
35472	19.5	36126	13.2	36273	31.9	36328	13.5
35473	53.9	36129	5.4	36274	52.5	36329	7.1
35474	65.2	36138	9.8	36275	9.8	36330	5.0
35475	59.8	36139	2.6	36277	29.7	36331	19.0
35476	87.4	36141	5.2	36278	21.2	36332	92.7
35480	82.7	36143	4.4	36283	13.2	36334	11.5

<u>Stand</u>	<u>Approximate Gross Acres</u>	<u>Stand</u>	<u>Approximate Gross Acres</u>	<u>Stand</u>	<u>Approximate Gross Acres</u>	<u>Stand</u>	<u>Approximate Gross Acres</u>
36335	17.1	36430	97.4	36556	39.1	36616	11.8
36336	8.6	36431	127.4	36557	57.4	36617	68.2
36337	7.3	36432	23.1	36558	40.8	36618	72.5
36338	19.3	36433	34.9	36559	18.5	36619	25.5
36341	19.4	36434	13.1	36560	71.2	36620	37.0
36342	18.7	36435	83.3	36561	58.5	36621	65.4
36343	23.1	36437	127.0	36562	10.6	36622	58.3
36345	38.5	36441	89.4	36563	41.3	36623	33.7
36346	4.8	36443	4.7	36564	17.6	36624	48.1
36347	25.3	36454	12.3	36565	73.9	36625	11.9
36348	19.9	36461	7.1	36566	4.7	36626	12.4
36349	32.1	36469	35.5	36567	49.9	36627	90.1
36351	23.5	36473	12.7	36568	17.1	36628	81.2
36355	13.6	36486	78.9	36570	3.1	36629	49.7
36357	19.8	36497	24.1	36571	43.6	36630	16.1
36360	21.3	36498	43.2	36572	32.0	36631	125.2
36361	7.5	36499	45.2	36575	50.9	36636	10.5
36365	10.2	36500	69.7	36576	50.5	36637	9.8
36366	11.1	36502	63.9	36577	81.9	36638	29.3
36367	26.1	36503	13.9	36578	35.3	38031	8.0
36368	9.9	36504	39.6	36580	21.5	38048	3.2
36371	16.0	36505	72.4	36592	28.3	38067	1.8
36372	12.2	36506	65.2	36594	114.6	38095	42.9
36373	19.6	36508	21.9	36595	71.2	38097	54.4
36374	51.8	36509	11.7	36596	96.0	38106	4.0
36375	14.0	36518	81.2	36597	58.4	38110	3.8
36376	11.6	36519	9.2	36598	22.5	38111	26.7
36377	13.2	36522	69.4	36599	35.5	38113	35.5
36378	5.5	36523	32.1	36600	100.8	38134	10.9
36381	5.6	36524	3.9	36601	111.6	38161	24.4
36382	18.9	36525	49.4	36606	6.9	38168	16.3
36383	95.4	36526	62.9	36612	10.5	38175	53.0
36404	22.7	36527	85.5	36613	10.3	38176	44.0
36406	6.9	36528	41.6	36614	16.3	38177	14.9
36425	5.8	36548	8.1	36615	38.2	38180	19.9

<u>Stand</u>	<u>Approximate Gross Acres</u>	<u>Stand</u>	<u>Approximate Gross Acres</u>	<u>Stand</u>	<u>Approximate Gross Acres</u>	<u>Stand</u>	<u>Approximate Gross Acres</u>
38181	3.2	38312	19.6	38380	18.2	38476	64.2
38182	21.1	38313	43.2	38381	6.9	38477	11.1
38187	53.1	38314	26.8	38384	41.3	38484	11.8
38191	28.7	38315	6.8	38386	30.5	38488	15.4
38204	76.9	38318	38.6	38389	19.5	38489	4.8
38207	26.2	38319	147.8	38390	16.2	38494	77.7
38217	43.5	38320	16.1	38391	2.4	38497	15.1
38220	25.7	38322	18.2	38393	10.7	38498	29.7
38225	34.9	38325	3.7	38396	8.1	38499	23.4
38230	47.0	38326	57.8	38397	14.3	38500	21.6
38273	5.9	38327	29.1	38398	35.4	38501	23.6
38274	9.8	38328	4.0	38399	6.2	38503	65.2
38275	16.3	38329	5.2	38400	20.5	38504	43.0
38276	80.4	38332	8.4	38441	4.7	38505	87.5
38277	28.7	38334	34.7	38443	12.9	38506	46.4
38280	50.3	38335	68.2	38444	16.3	38507	4.8
38281	11.2	38341	6.8	38445	14.1	38508	55.7
38283	41.8	38342	15.7	38449	16.9	38509	32.3
38284	36.0	38343	16.8	38450	56.2	38511	12.2
38286	4.3	38345	34.0	38452	27.8	38514	13.6
38288	389.2	38349	41.3	38456	34.6	38515	26.7
38289	15.3	38350	26.7	38457	30.9	38516	85.9
38290	21.3	38351	18.9	38458	26.2	38517	58.3
38291	11.8	38352	62.4	38459	12.4	38519	63.5
38292	25.1	38353	91.7	38460	12.5	38520	33.6
38293	12.4	38354	14.3	38461	17.1	38522	25.0
38294	15.1	38355	20.8	38464	12.8	38532	7.3
38295	14.4	38356	43.0	38465	28.1	38533	14.8
38297	2.4	38357	47.5	38466	55.6	38535	19.0
38302	11.8	38358	21.3	38467	25.1	38536	68.9
38304	45.2	38362	5.6	38468	59.8	38537	8.7
38305	13.8	38373	25.9	38469	41.0	38538	13.2
38307	30.6	38375	74.2	38472	21.5	38540	13.2
38310	12.0	38377	23.6	38473	37.4	38541	39.4
38311	10.1	38379	18.5	38475	24.5	38542	25.3

<u>Stand</u>	<u>Approximate Gross Acres</u>	<u>Stand</u>	<u>Approximate Gross Acres</u>	<u>Stand</u>	<u>Approximate Gross Acres</u>	<u>Stand</u>	<u>Approximate Gross Acres</u>
38543	11.8	38572	99.9	38642	98.9	38680	32.2
38544	29.1	38578	68.9	38643	14.7	38681	64.7
38545	2.2	38579	13.8	38644	51.0	38682	17.1
38546	42.8	38580	67.5	38645	44.2	38683	26.7
38547	22.3	38584	56.0	38646	46.4	38684	34.2
38552	11.3	38615	35.1	38647	95.8	38685	29.6
38553	52.5	38616	58.7	38648	80.2	38686	4.1
38554	10.1	38617	2.8	38649	55.4	38687	60.3
38555	7.6	38618	2.7	38651	31.2	38688	16.5
38556	8.8	38622	71.7	38652	83.6	38689	36.8
38559	1.9	38623	49.2	38653	21.6	38690	17.1
38561	27.7	38624	86.4	38670	7.4	38691	11.1
38564	0.6	38625	5.2	38673	28.7	38693	162.9
38565	1.6	38626	22.3	38674	75.9	38703	42.2
38566	82.0	38631	121.8	38675	168.9	38704	61.1
38567	0.8	38632	15.6	38676	4.6	38705	81.2
38568	0.7	38638	11.0	38677	64.8		
38570	5.7	38640	14.8	38678	3.7		
38571	36.0	38641	41.5	38679	13.3		

Rodeo Butte Timber Deed






20

35266

1000 0 1000 2000 Feet

1:12000

Twn 35S, Rng 14E -- Section 20

-  Stand Boundaries Kfdor101
-  Property Line Kfbndy
-  SECTION LINES Edt_plss.shp

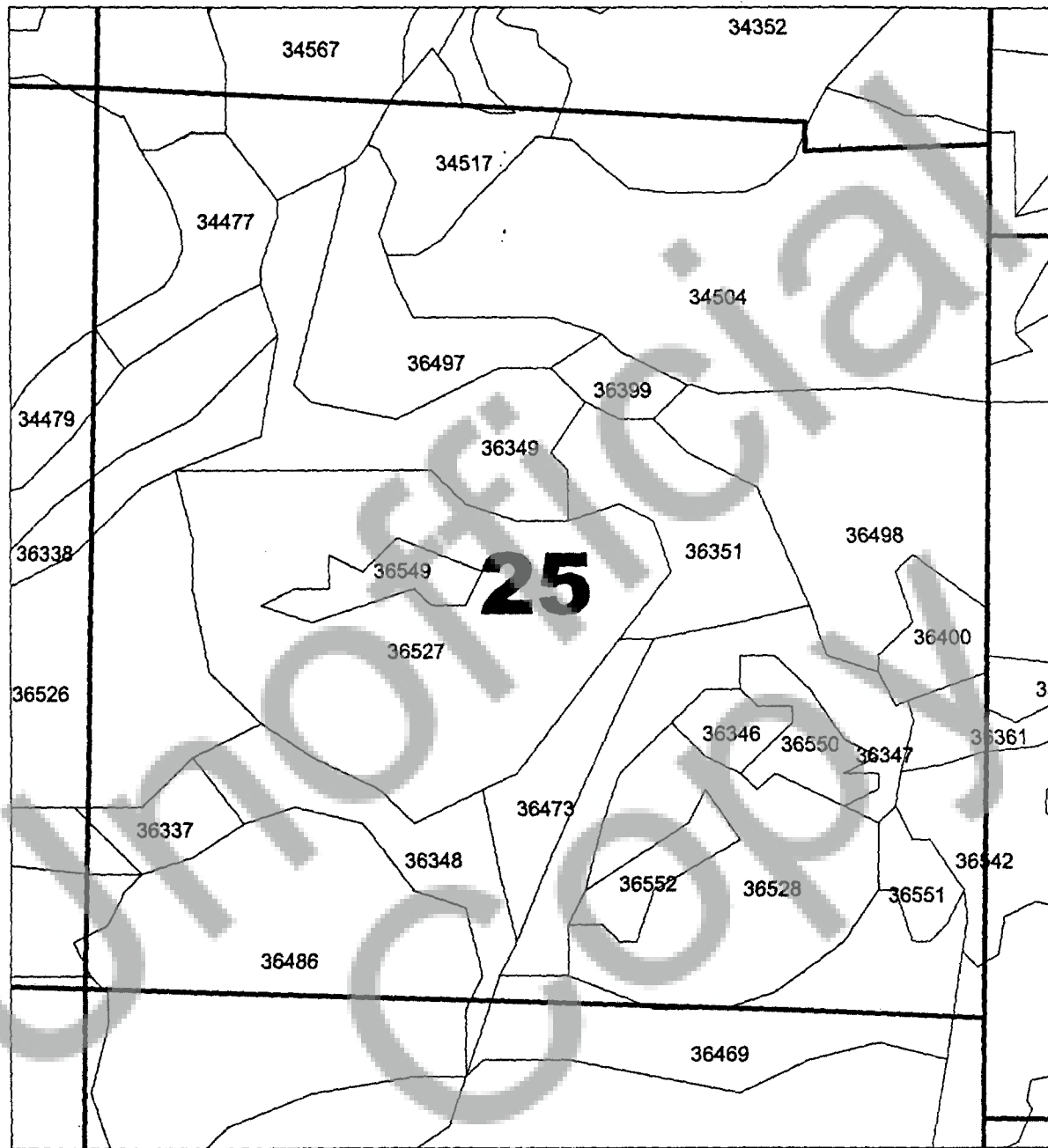


2-26-01
Jeff V.

EXHIBIT C

8033
8582




Rodeo Butte Timber Deed



1000 0 1000 2000 Feet

1:12000

TwN 34S, Rng 14E -- Section 25

-  Stand Boundaries Kfdor101
-  Property Line Kfbndy
-  SECTION LINES Edt_plss.shp



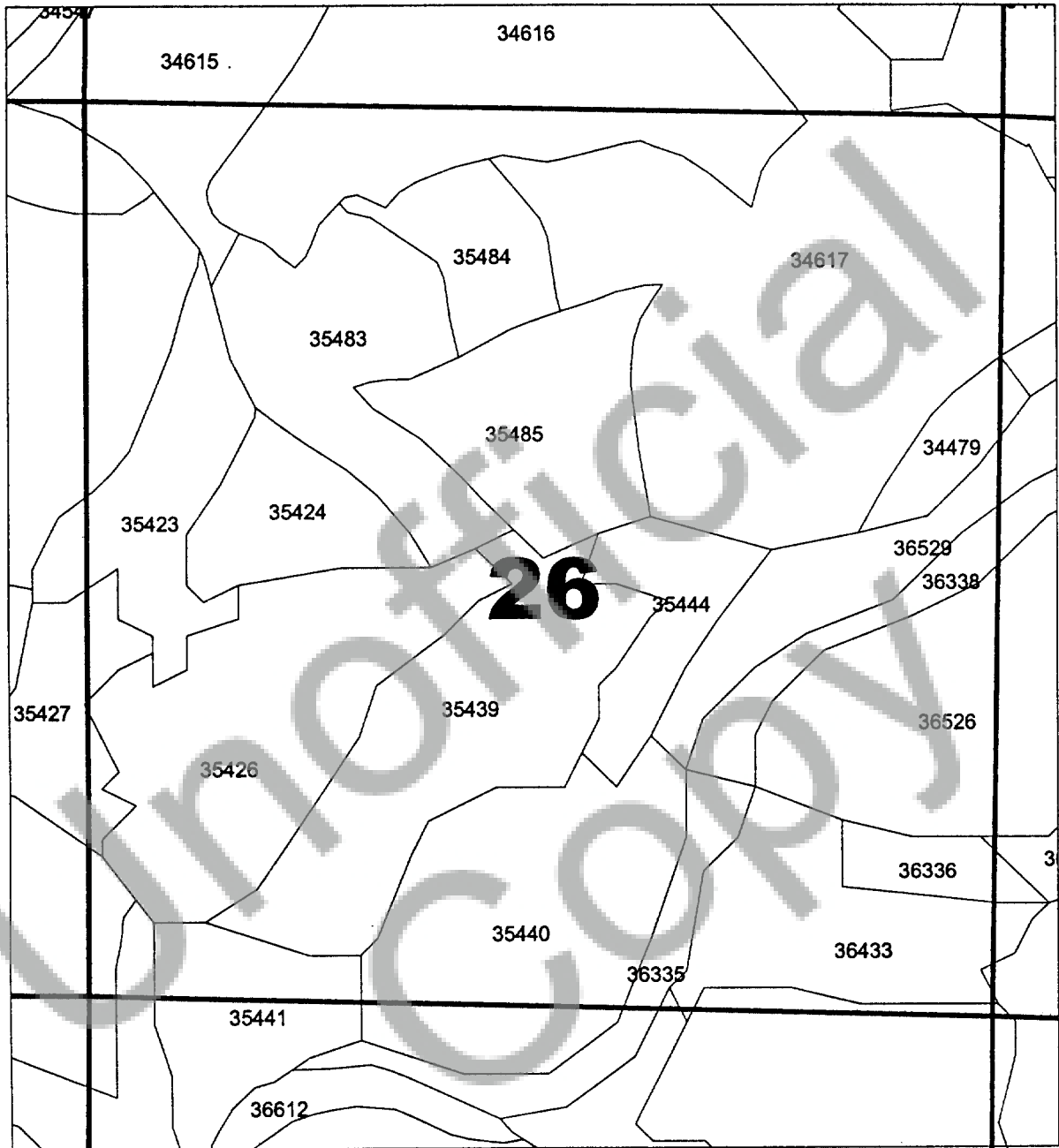
2-26-01
Jeff V.

EXHIBIT C

8034

8583




Rodeo Butte Timber Deed



1000 0 1000 2000 Feet

1:12000

Twn 34S, Rng 14E -- Section 26

-  Stand Boundaries Kfdor101
-  Property Line Kfbndy
-  SECTION LINES Edt_plss.shp

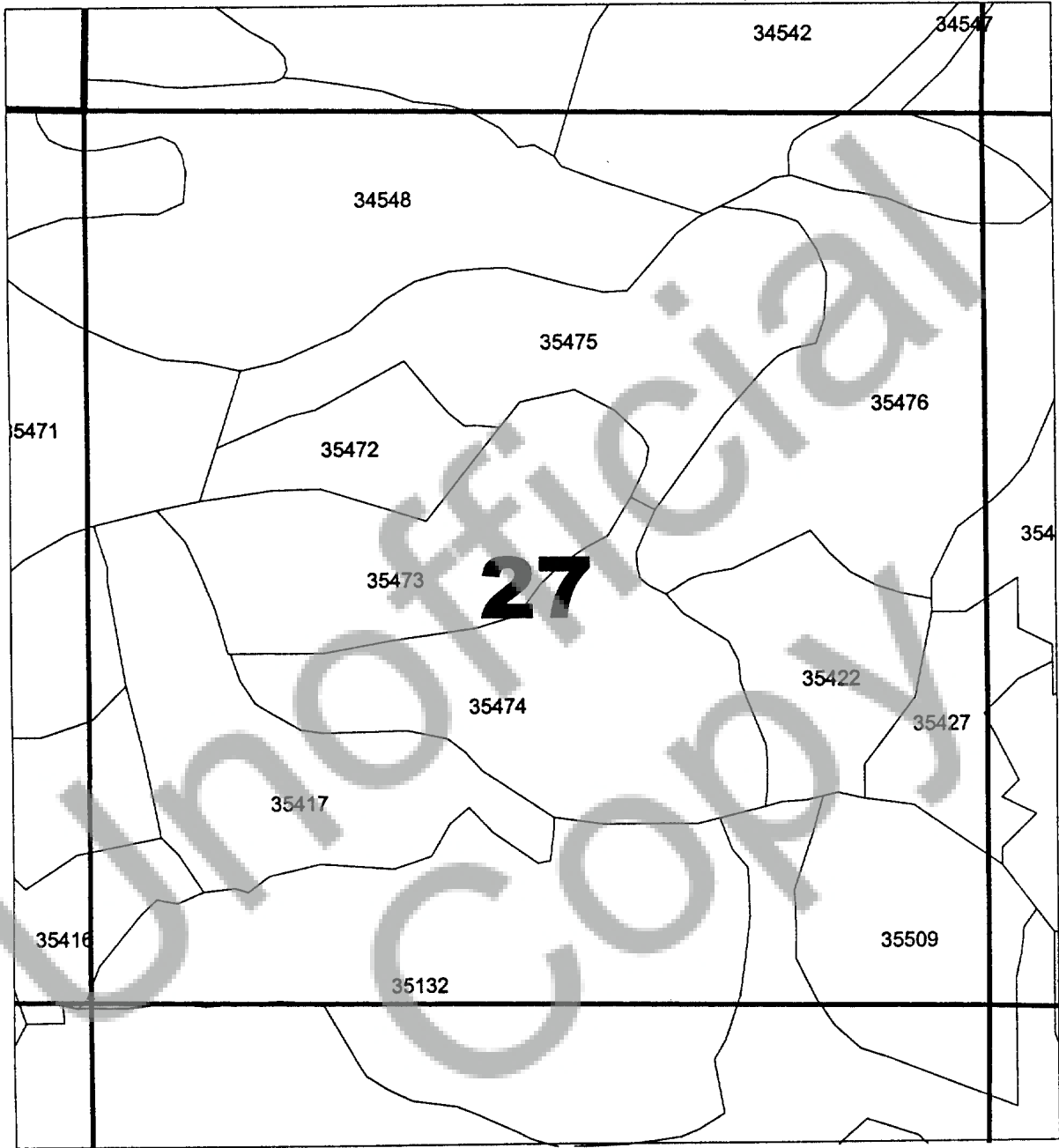


2-26-01
Jeff V.

EXHIBIT C

8035
8584




Rodeo Butte Timber Deed



1000 0 1000 2000 Feet

1:12000

TwN 34S, Rng 14E -- Section 27

-  Stand Boundaries Kfdor101
-  Property Line Kfbndy
-  SECTION LINES Edt_plss.shp




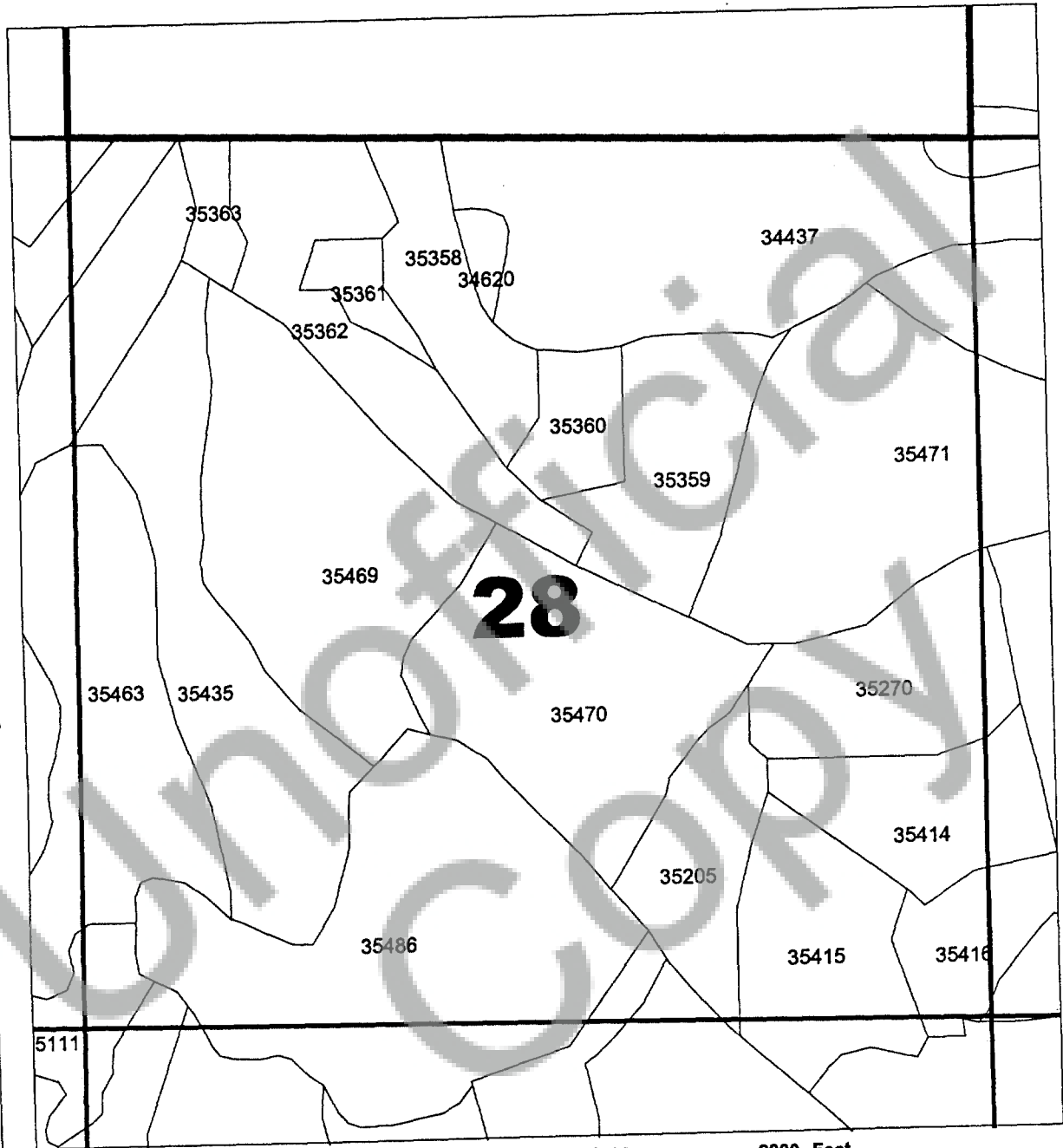
2-26-01
Jeff V.

EXHIBIT C

8036




8585

Rodeo Butte Timber Deed



1:12000

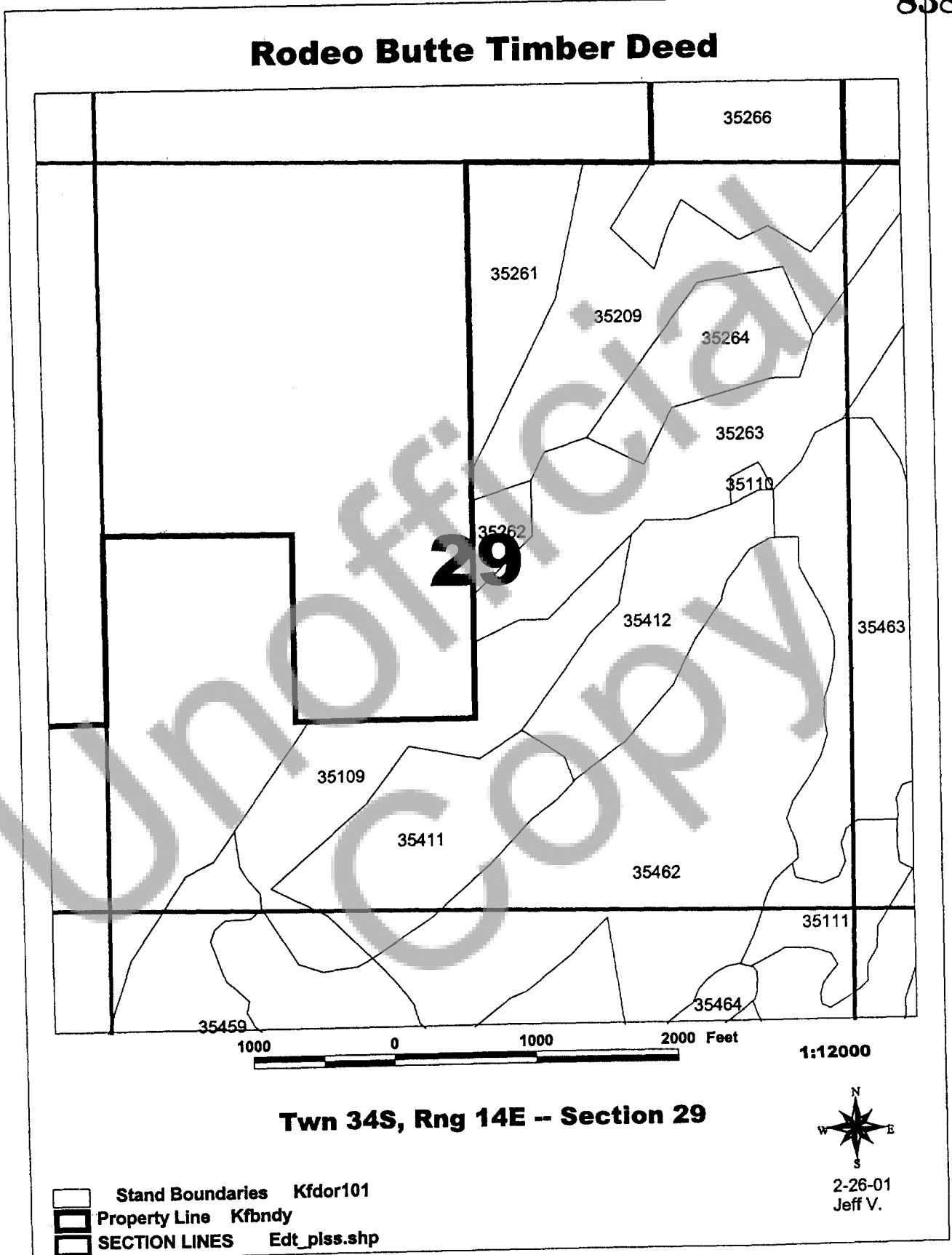
Twn 34S, Rng 14E -- Section 28

-  Stand Boundaries Kfdor101
-  Property Line Kfbndy
-  SECTION LINES Edt_plss.shp






2-26-01
Jeff V.

Rodeo Butte Timber Deed




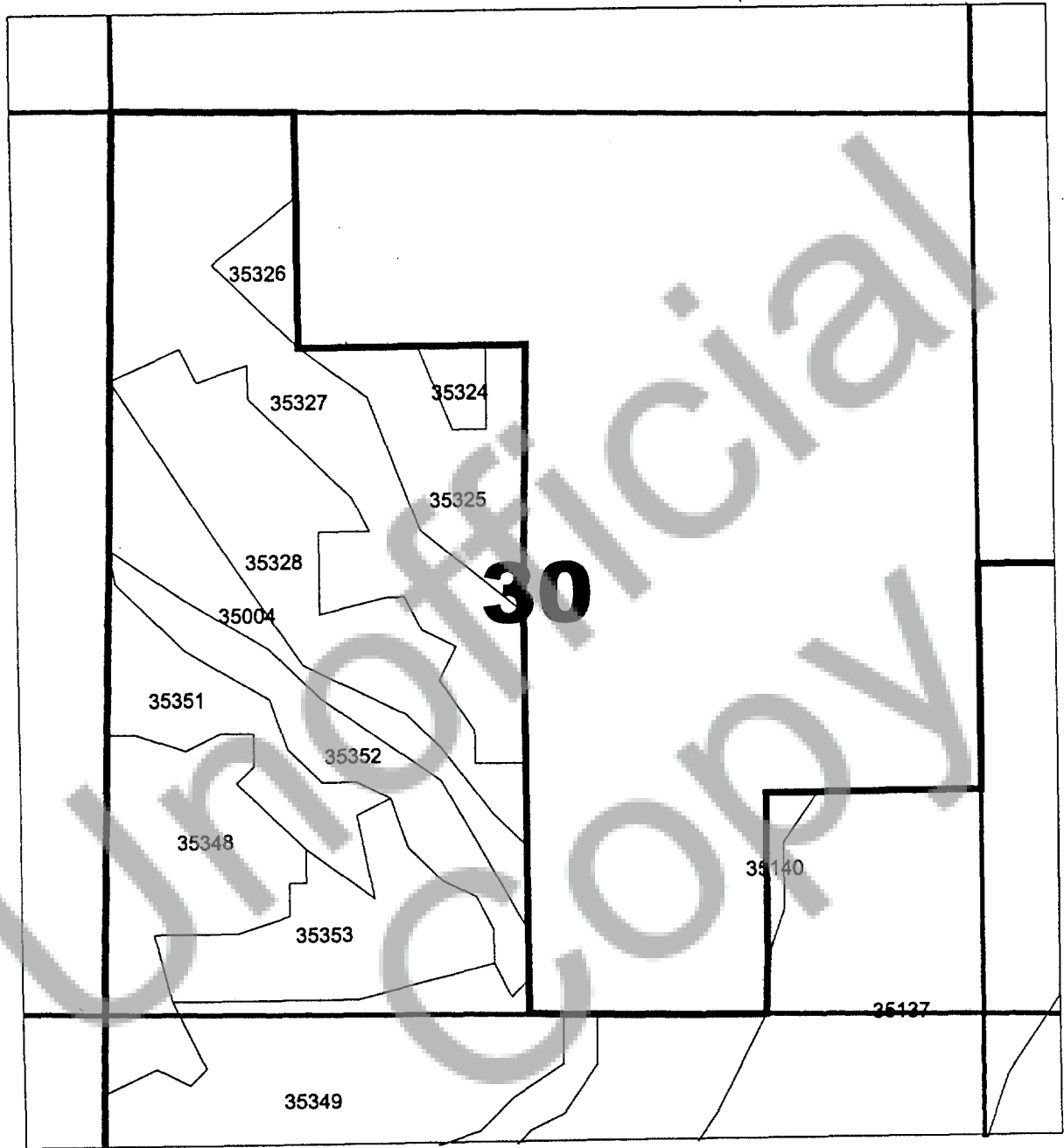
TwN 34S, Rng 14E -- Section 29

-  Stand Boundaries Kfdor101
-  Property Line Kfbndy
-  SECTION LINES Edt_plss.shp



2-26-01
Jeff V.

Rodeo Butte Timber Deed






1:12000


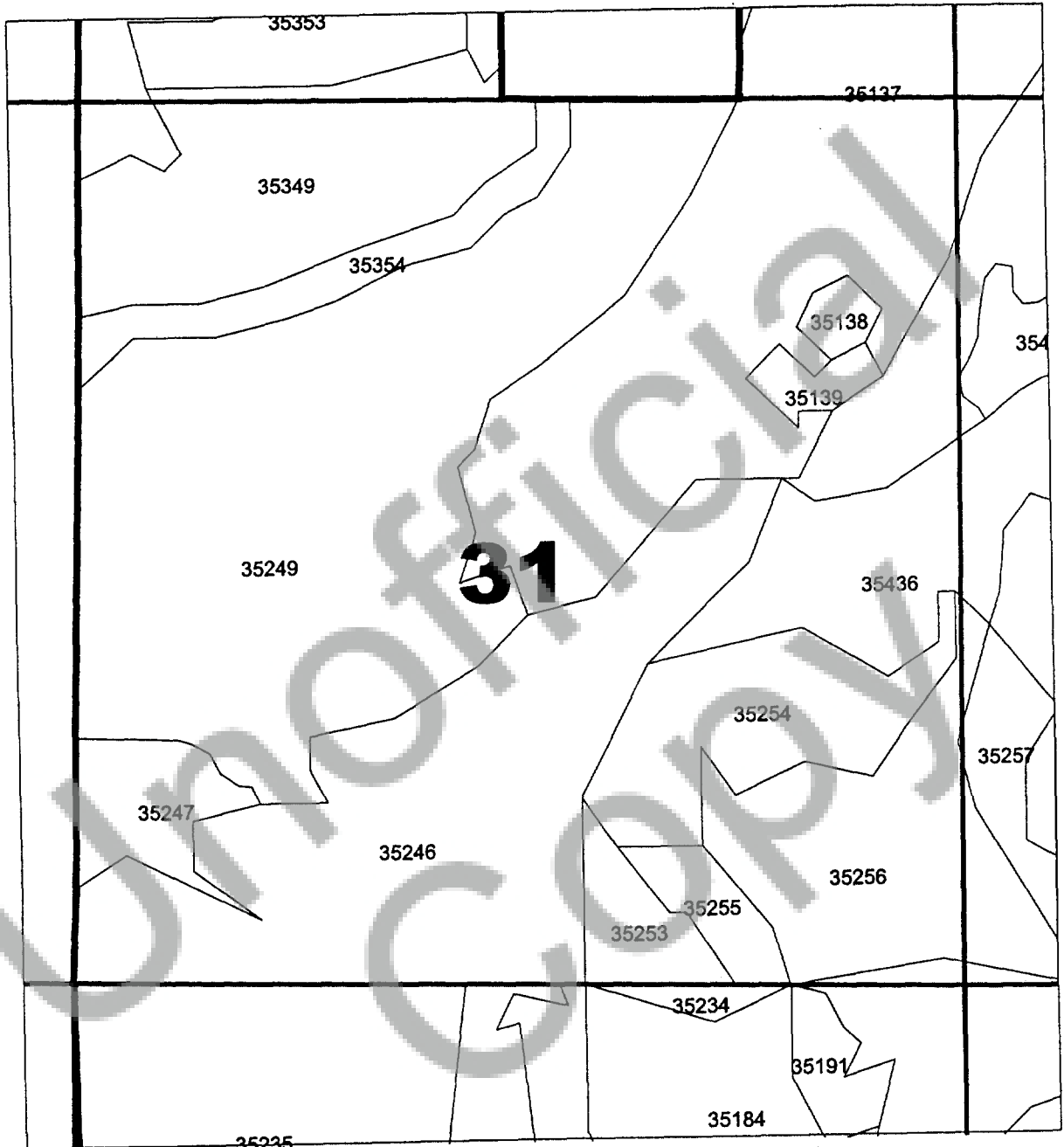
TwN 34S, Rng 14E -- Section 30






2-26-01
Jeff V.

-  Stand Boundaries Kfdor101
-  Property Line Kfbndy
-  SECTION LINES Edt_plss.shp

Rodeo Butte Timber Deed

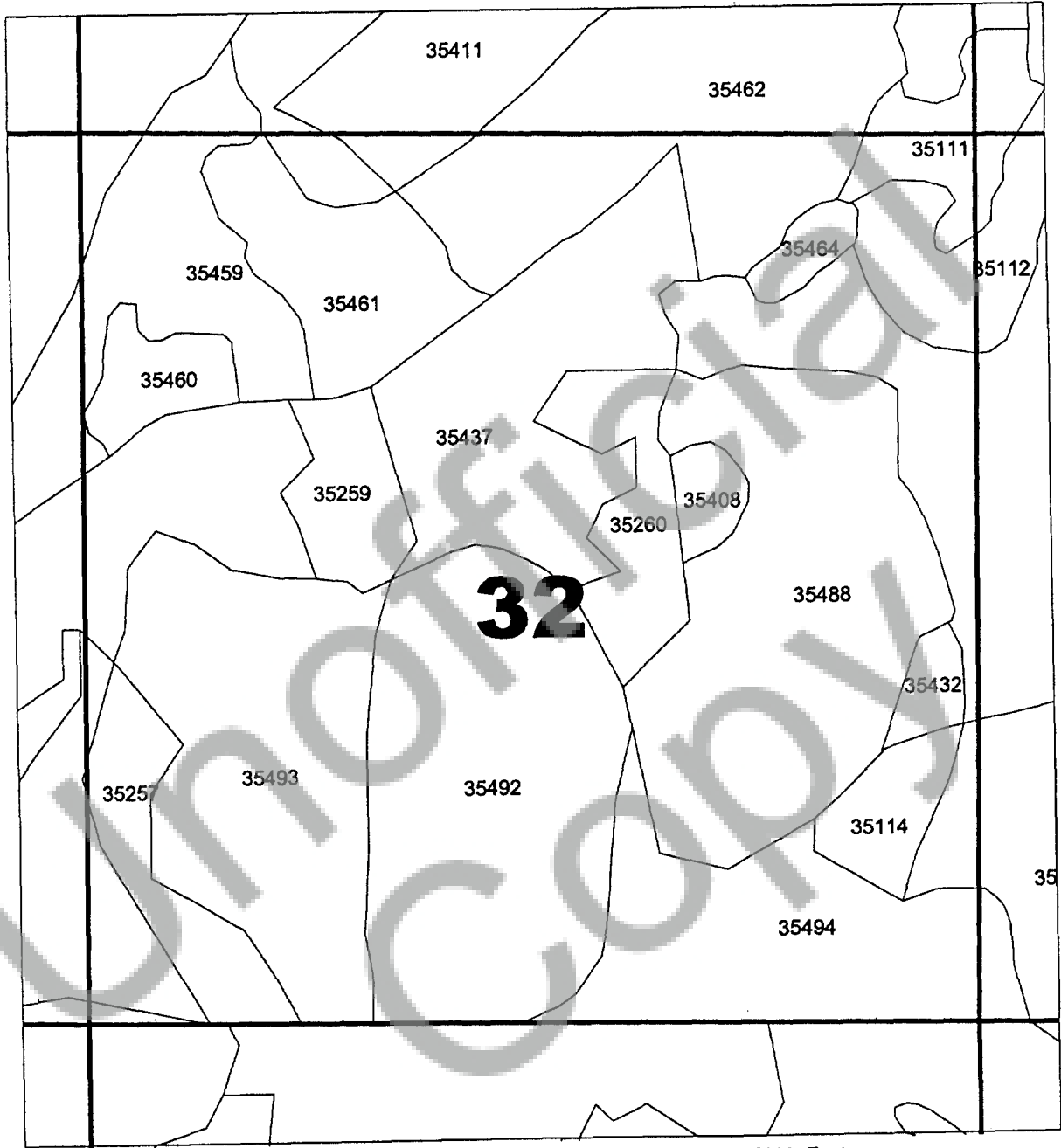


Twn 34S, Rng 14E -- Section 31

-  Stand Boundaries Kfdor101
-  Property Line Kfbndy
-  SECTION LINES Edt_plss.shp






Rodeo Butte Timber Deed



1000 0 1000 2000 Feet

1:12000

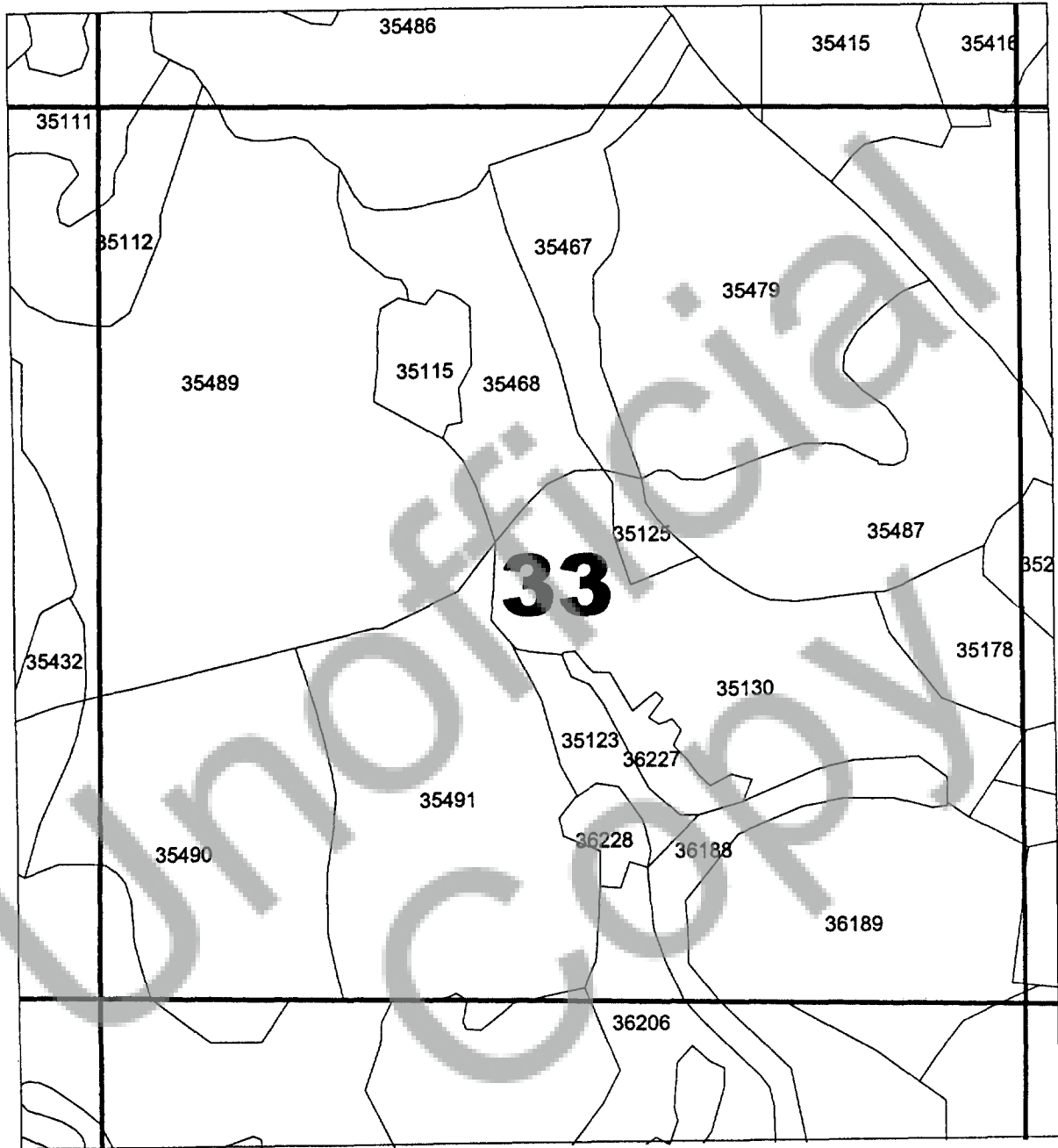
Twn 34S, Rng 14E -- Section 32

-  Stand Boundaries Kfdor101
-  Property Line Kfbndy
-  SECTION LINES Edt_plss.shp



2-26-01
Jeff V.

Rodeo Butte Timber Deed



1:12000

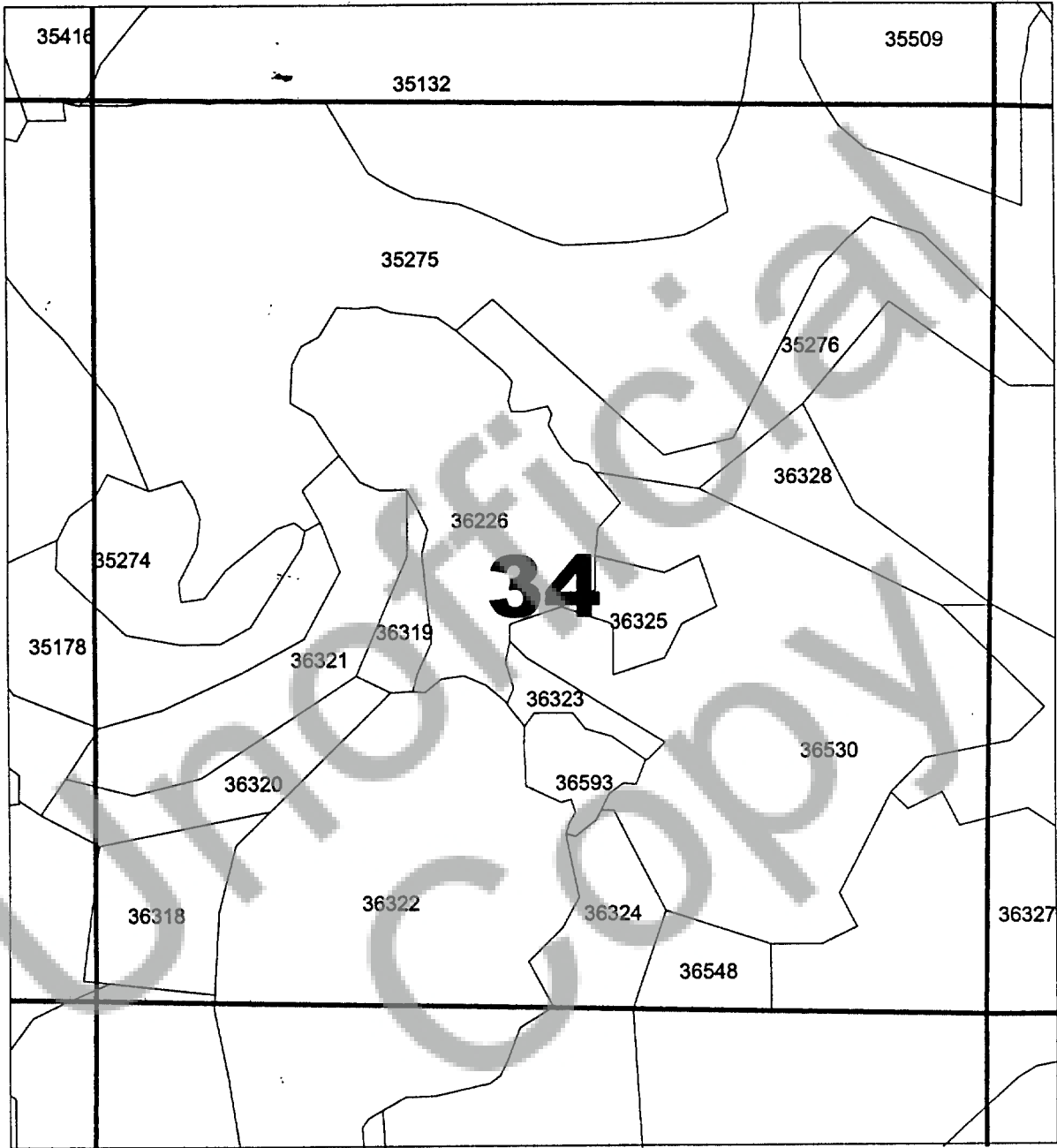
TwN 34S, Rng 14E -- Section 33



2-26-01
Jeff V.




-  Stand Boundaries Kfdor101
-  Property Line Kfbndy
-  SECTION LINES Edt_plss.shp

Rodeo Butte Timber Deed



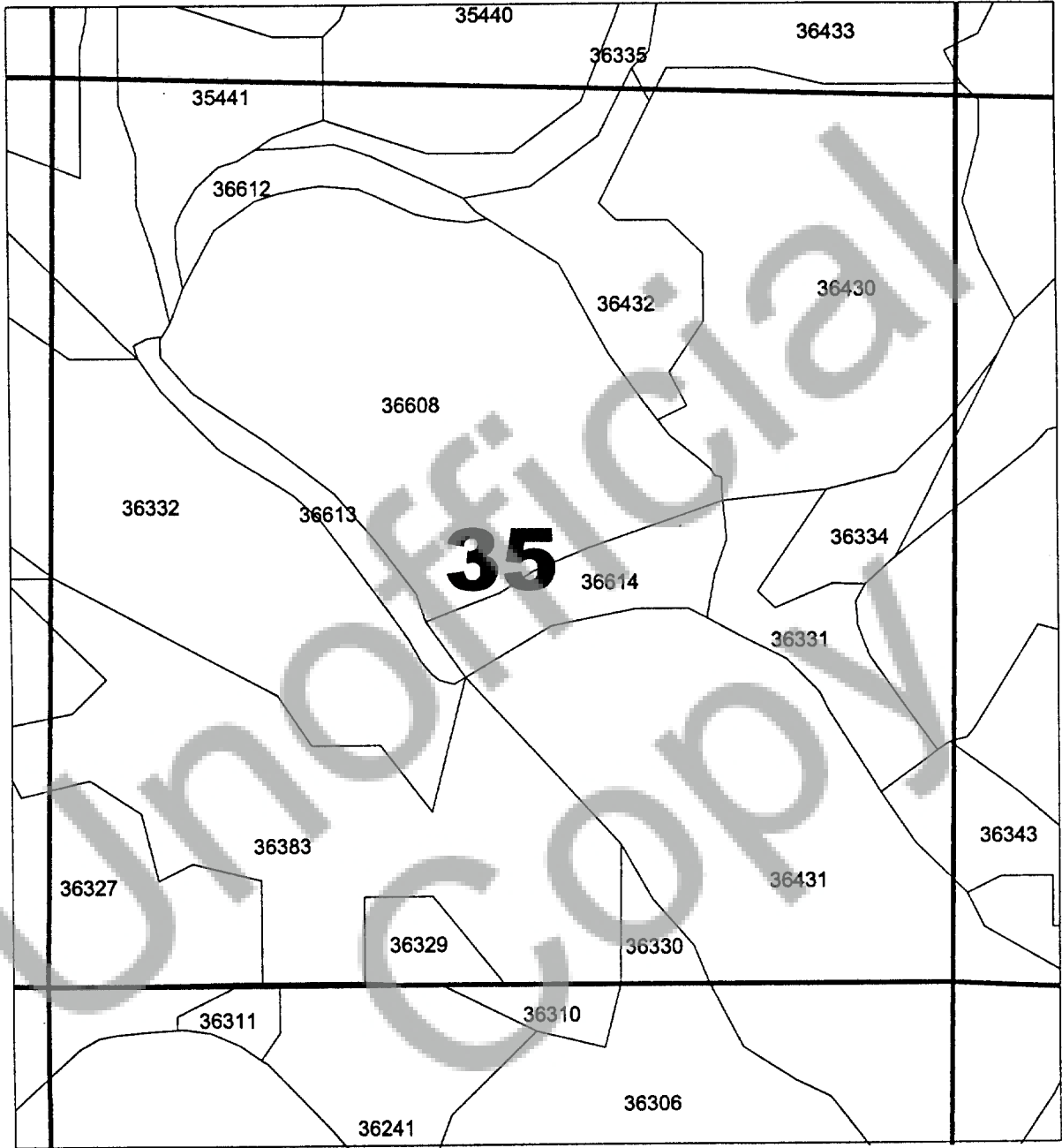
1:12000

Twn 34S, Rng 14E -- Section 34

-  Stand Boundaries Kfdor101
-  Property Line Kfbndy
-  SECTION LINES Edt_plss.shp



Rodeo Butte Timber Deed



1:12000

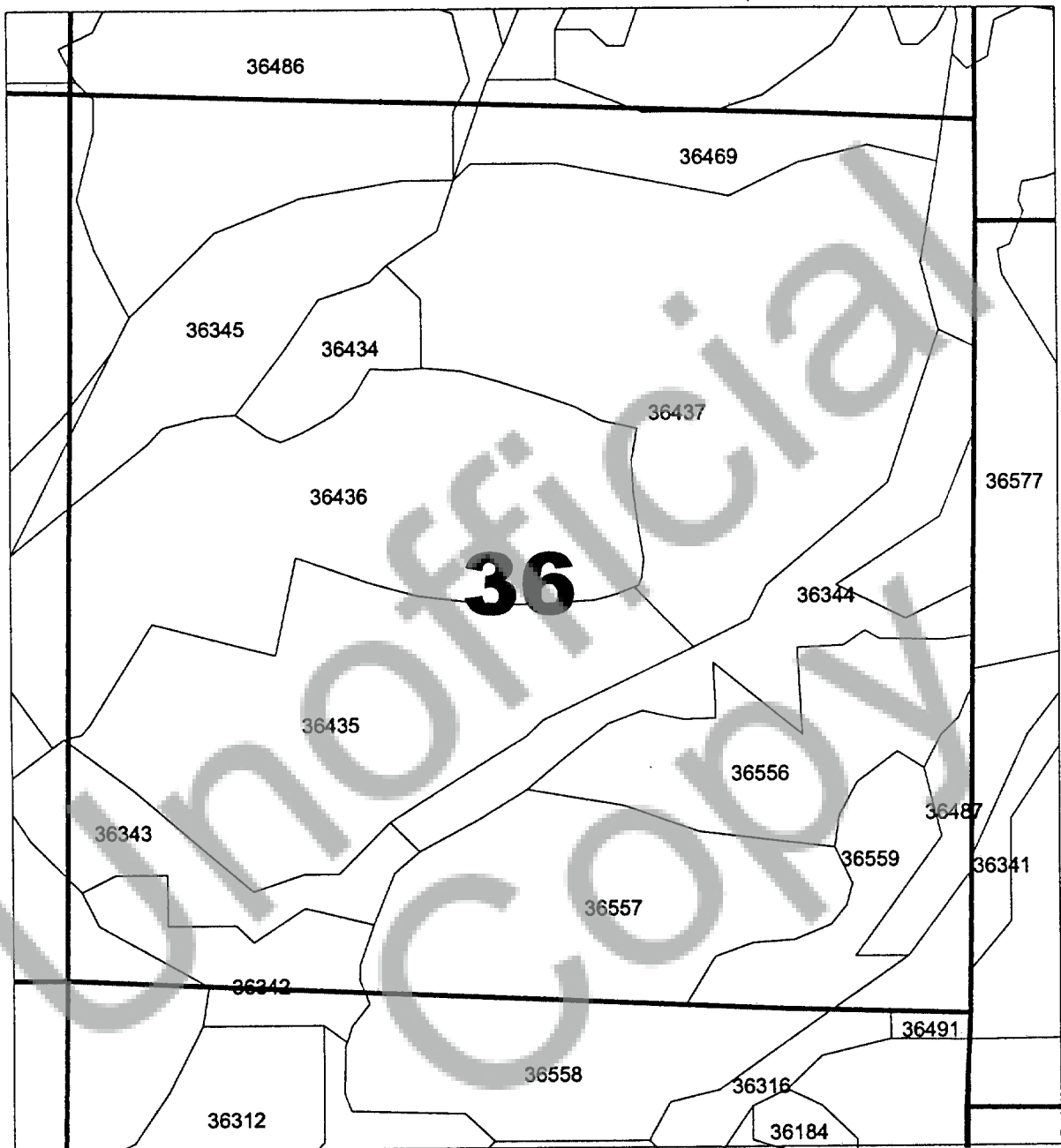
TwN 34S, Rng 14E -- Section 35

-  Stand Boundaries Kfdor101
-  Property Line Kfbndy
-  SECTION LINES Edt_plss.shp



2-26-01
Jeff V.

Rodeo Butte Timber Deed






1:12000


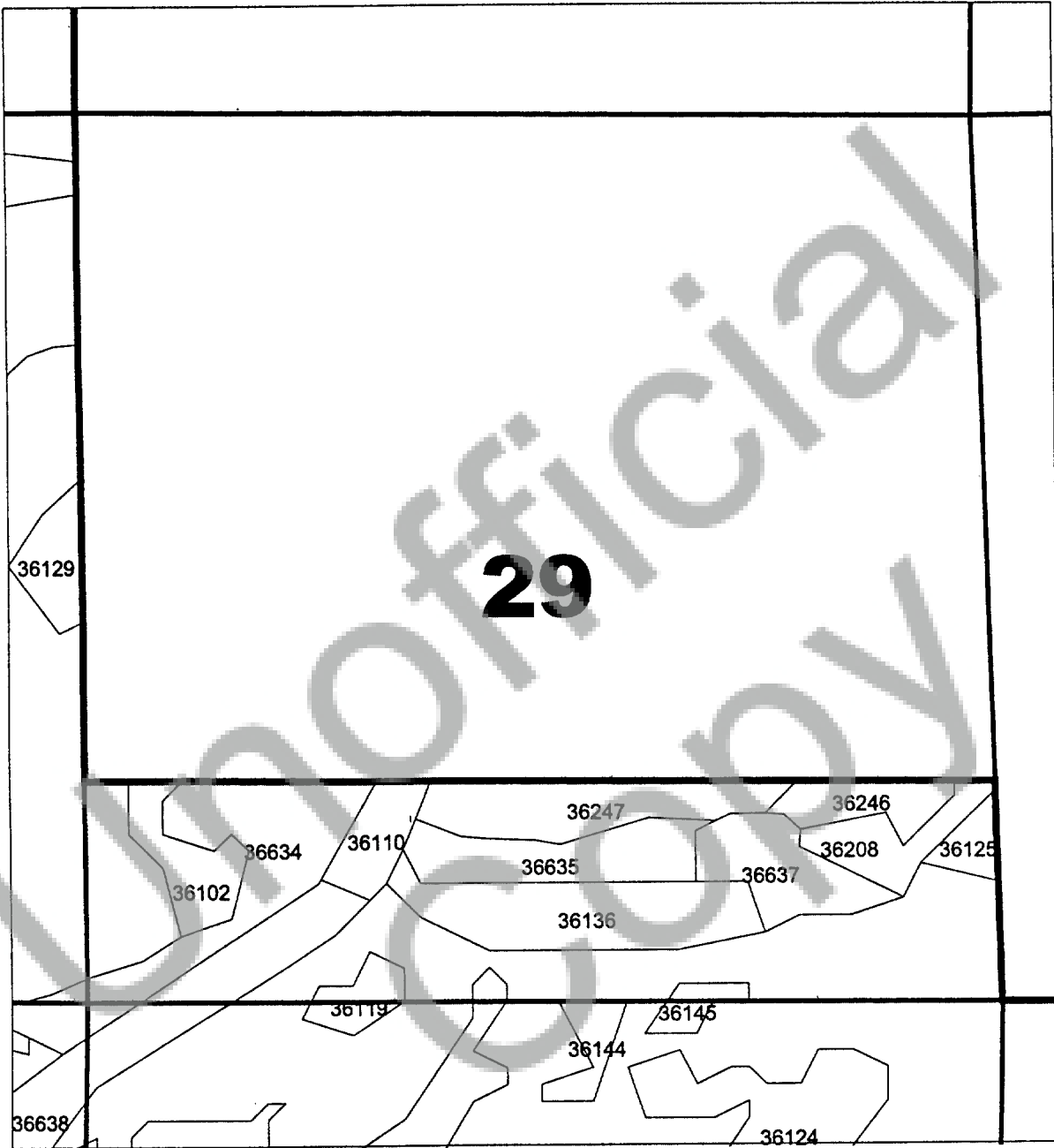
TwN 34S, Rng 14E -- Section 36



2-26-01
Jeff V.


-  Stand Boundaries Kfdor101
-  Property Line Kfbndy
-  SECTION LINES Edt_plss.shp

Rodeo Butte Timber Deed



1:12000

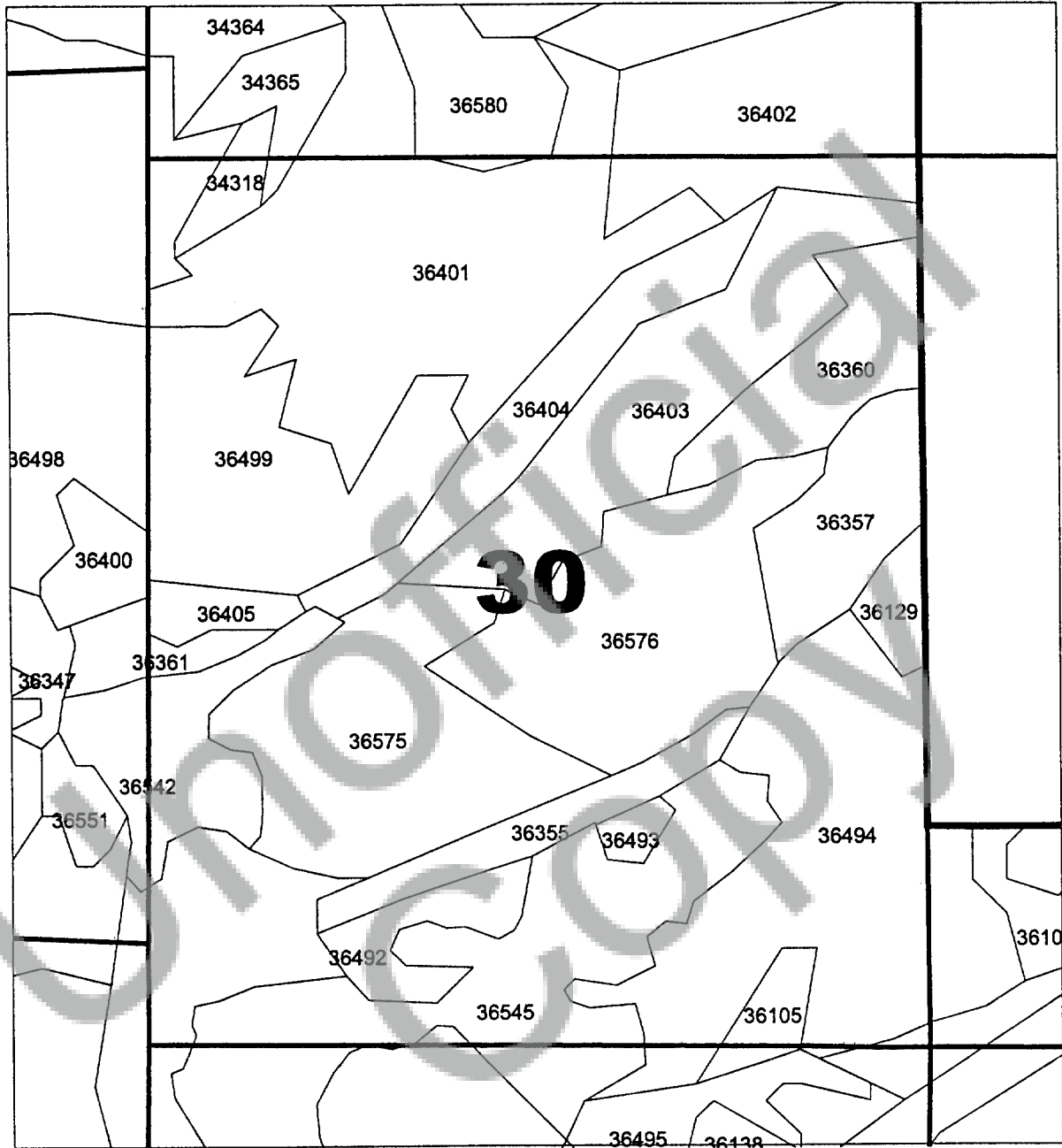
Twn 34S, Rng 15E -- Section 29

-  Stand Boundaries Kfdor101
-  Property Line Kfbndy
-  SECTION LINES Edt_plss.shp






2-26-01
Jeff V.

Rodeo Butte Timber Deed



1:12000

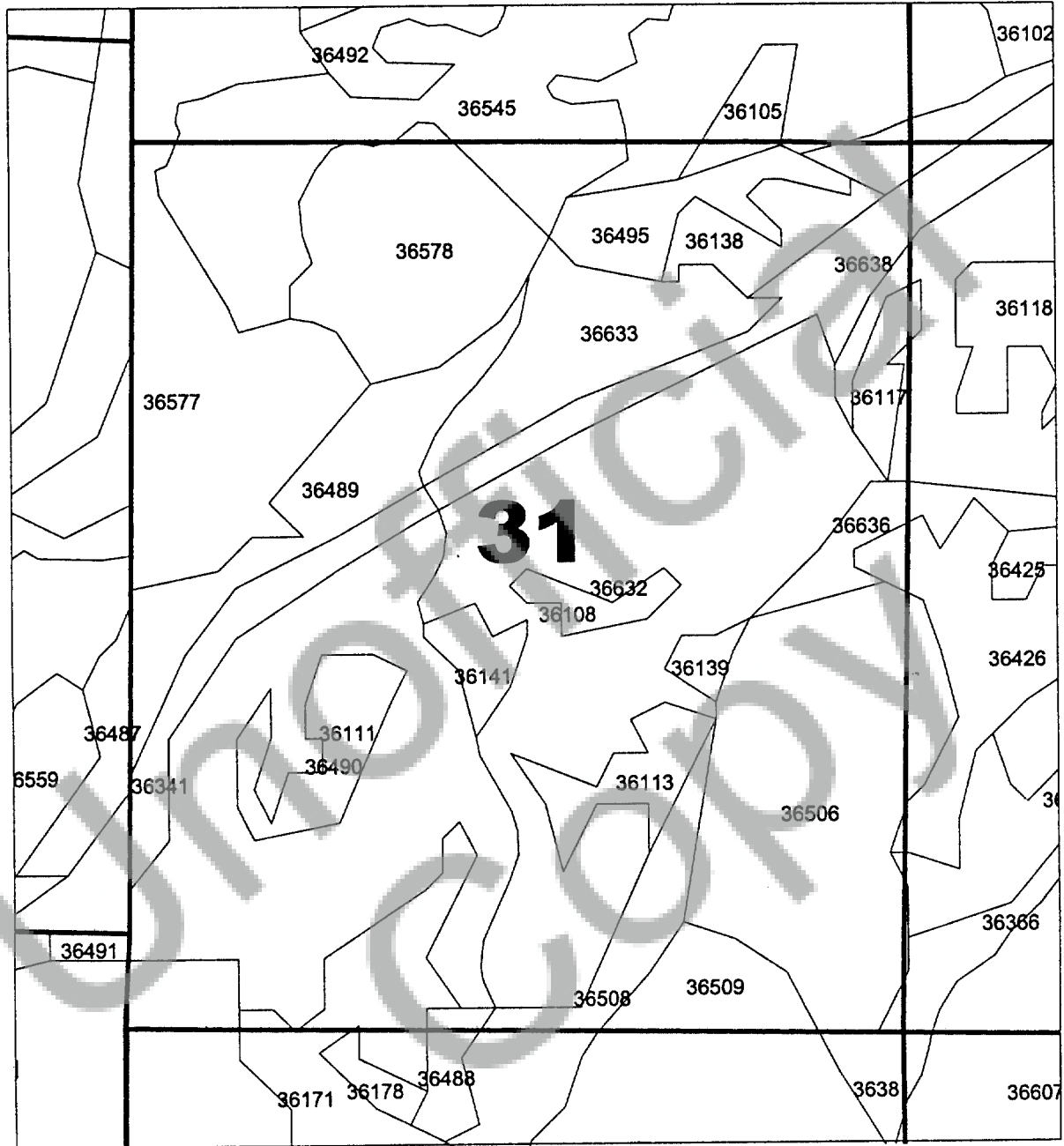
TwN 34S, Rng 15E -- Section 30

-  Stand Boundaries Kfdor101
-  Property Line Kfbndy
-  SECTION LINES Edt_plss.shp






2-26-01
Jeff V.

Rodeo Butte Timber Deed



1:12000

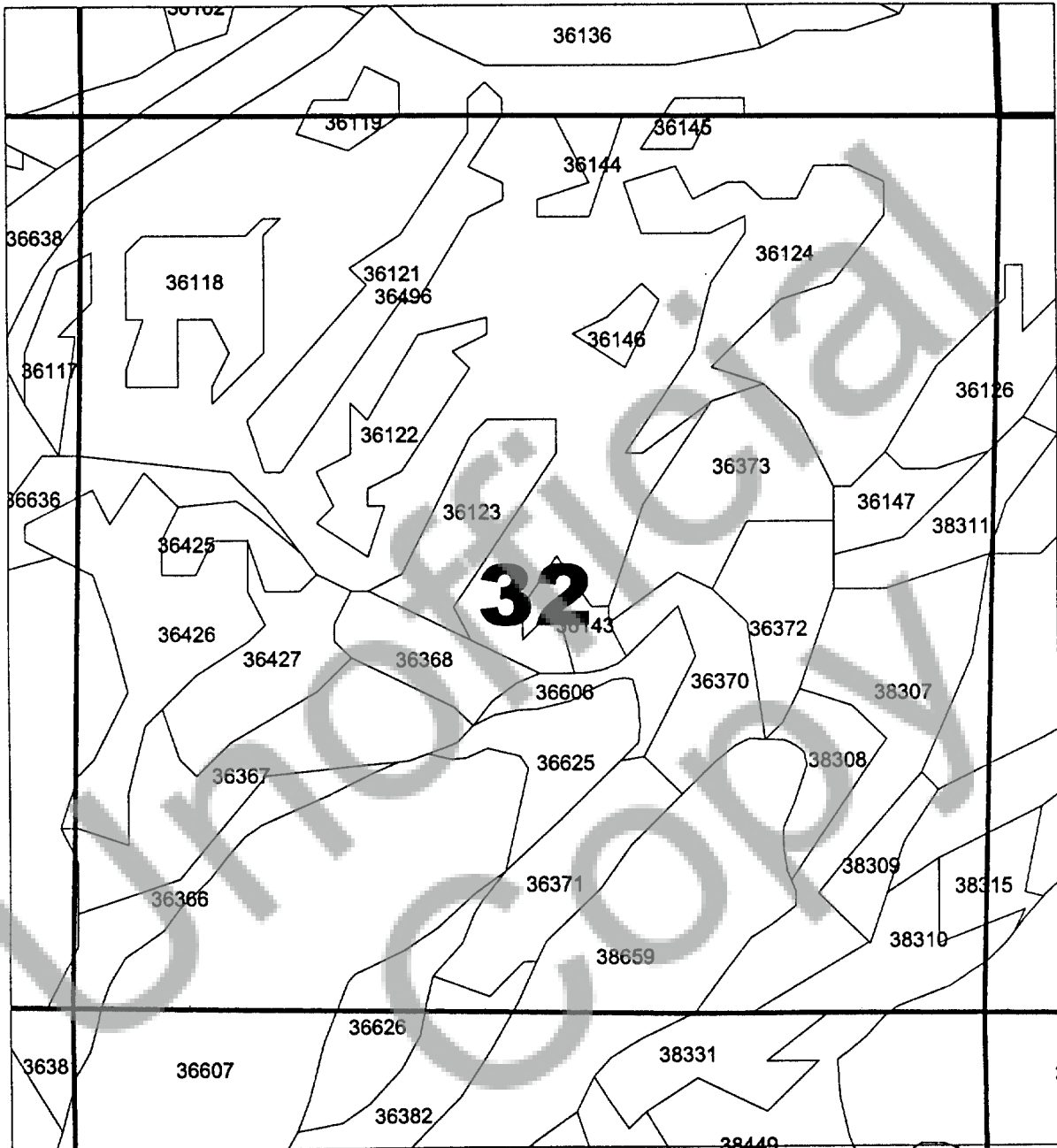
TwN 34S, Rng 15E -- Section 31

-  Stand Boundaries Kfdor101
-  Property Line Kfbndy
-  SECTION LINES Edt_plss.shp



2-26-01
Jeff V.



Rodeo Butte Timber Deed



1000 0 1000 2000 Feet

1:12000

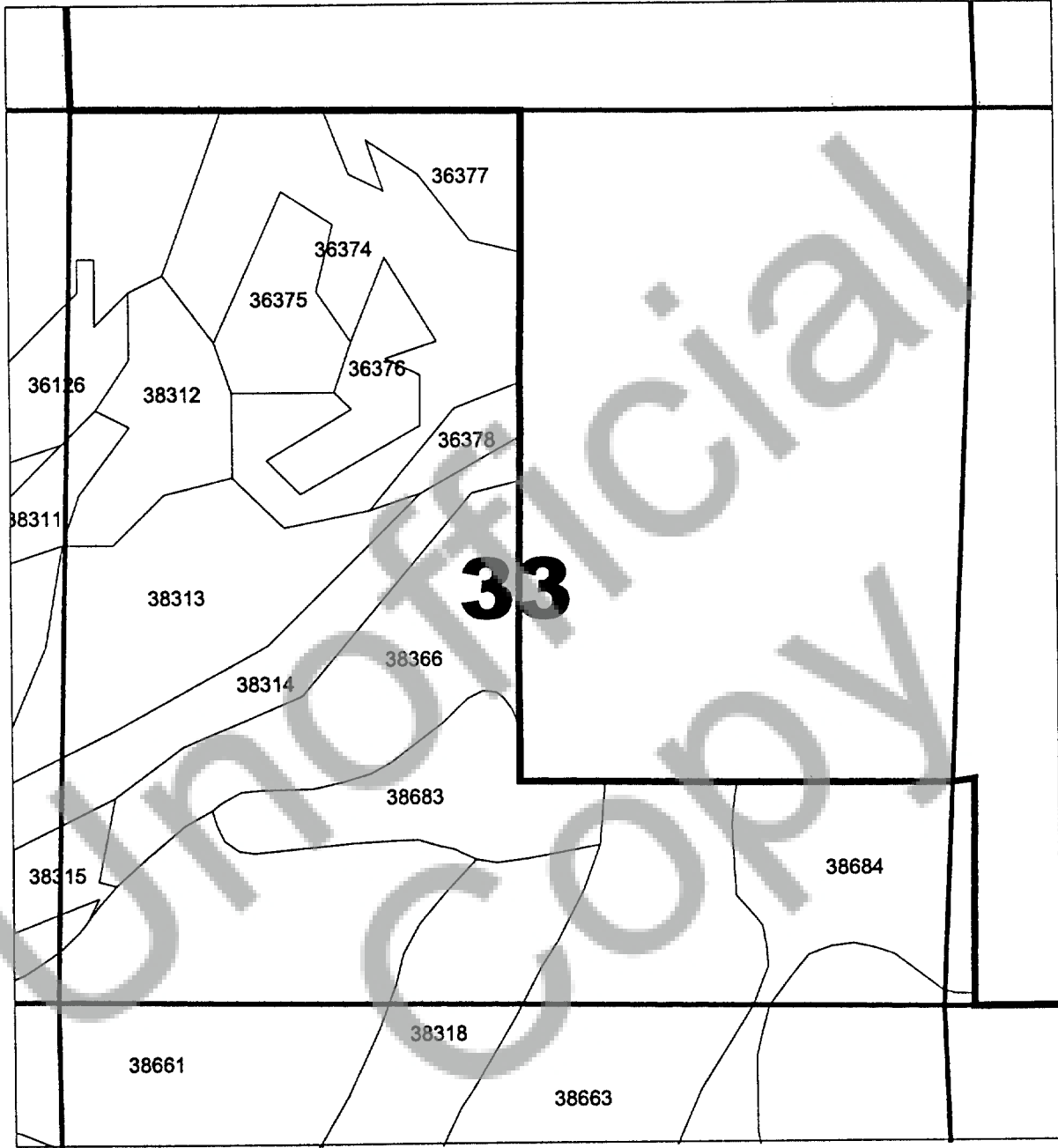
TwN 34S, Rng 15E -- Section 32

-  Stand Boundaries Kfdor101
-  Property Line Kfbndy
-  SECTION LINES Edt_plss.shp



2-26-01
Jeff V.




Rodeo Butte Timber Deed



1000 0 1000 2000 Feet

1:12000

TwN 34S, Rng 15E -- Section 33

-  Stand Boundaries Kfdor101
-  Property Line Kfbndy
-  SECTION LINES Edt_plss.shp

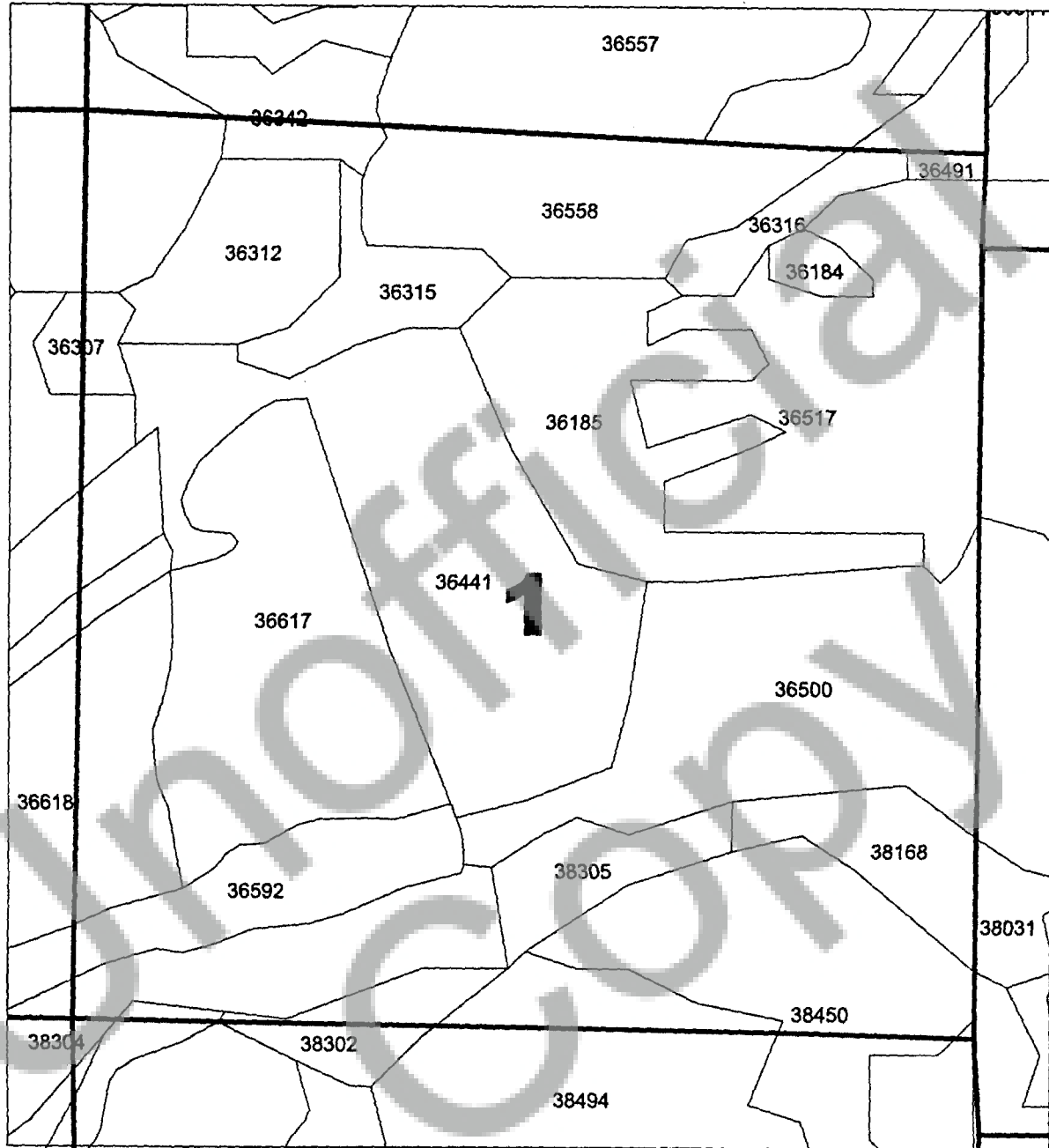


2-26-01
Jeff V.

EXHIBIT C

8050
8599

Rodeo Butte Timber Deed



1000 0 1000 2000 Feet

1:12000

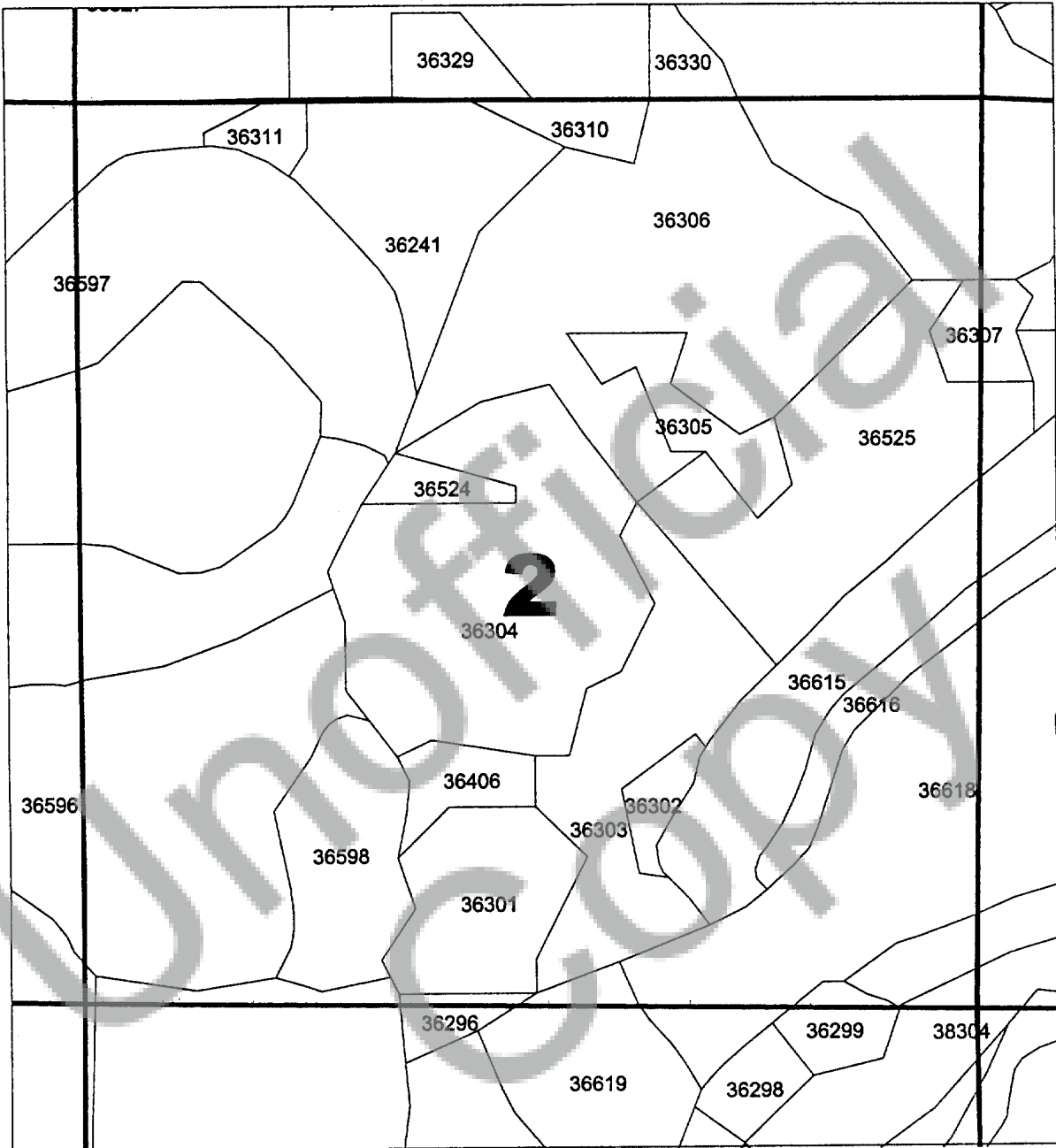
TwN 35S, Rng 14E -- Section 1

- Stand Boundaries Kfdor101
- Property Line Kfbndy
- SECTION LINES Edt_plss.shp



2-26-01
Jeff V.




Rodeo Butte Timber Deed



1:12000

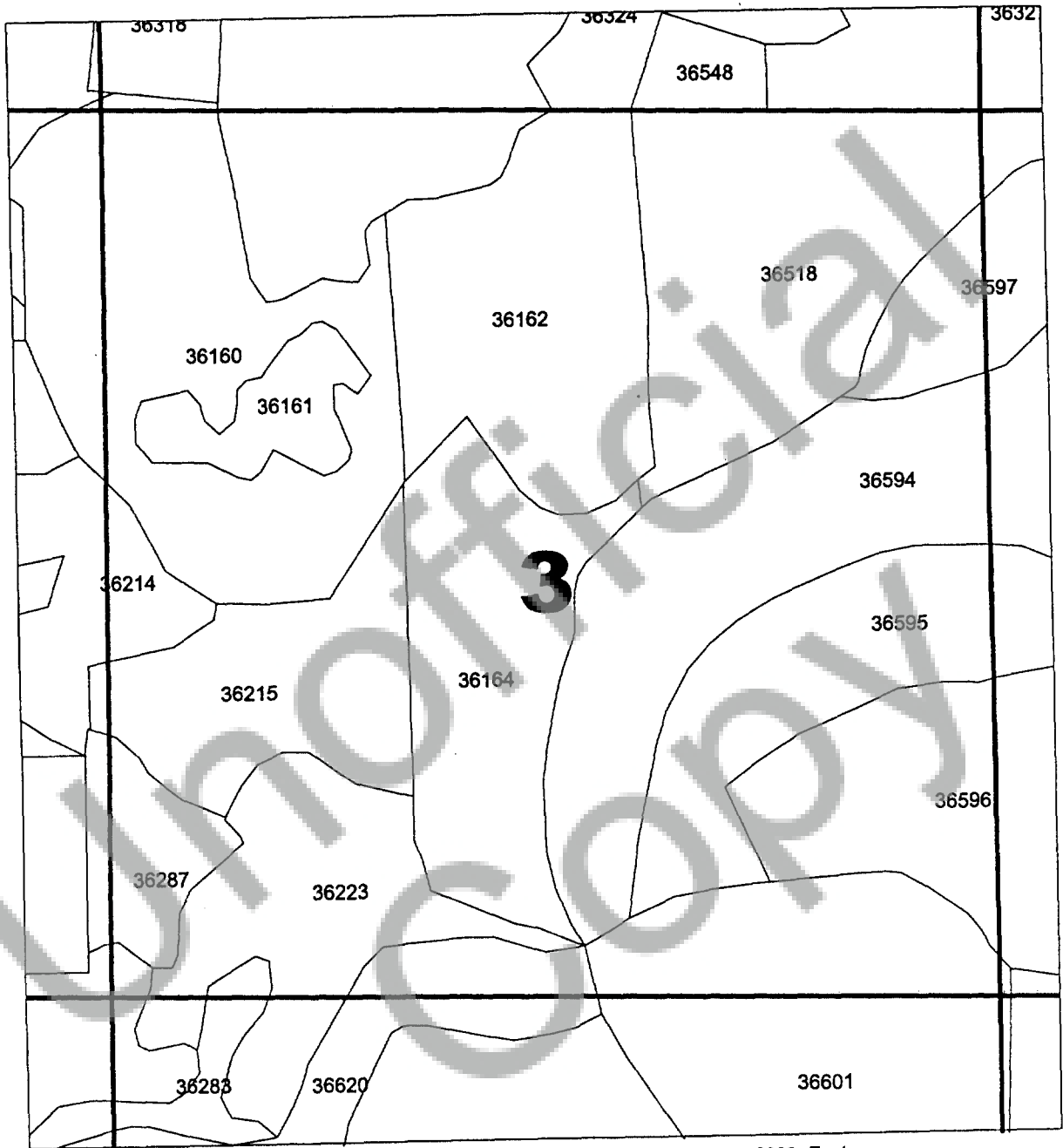
TwN 35S, Rng 14E -- Section 2



-  Stand Boundaries Kfdor101
-  Property Line Kfbndy
-  SECTION LINES Edt_plss.shp




2-26-01
Jeff V.

Rodeo Butte Timber Deed



1:12000

Twn 35S, Rng 14E -- Section 3

-  Stand Boundaries Kfdor101
-  Property Line Kfbndy
-  SECTION LINES Edt_plss.shp



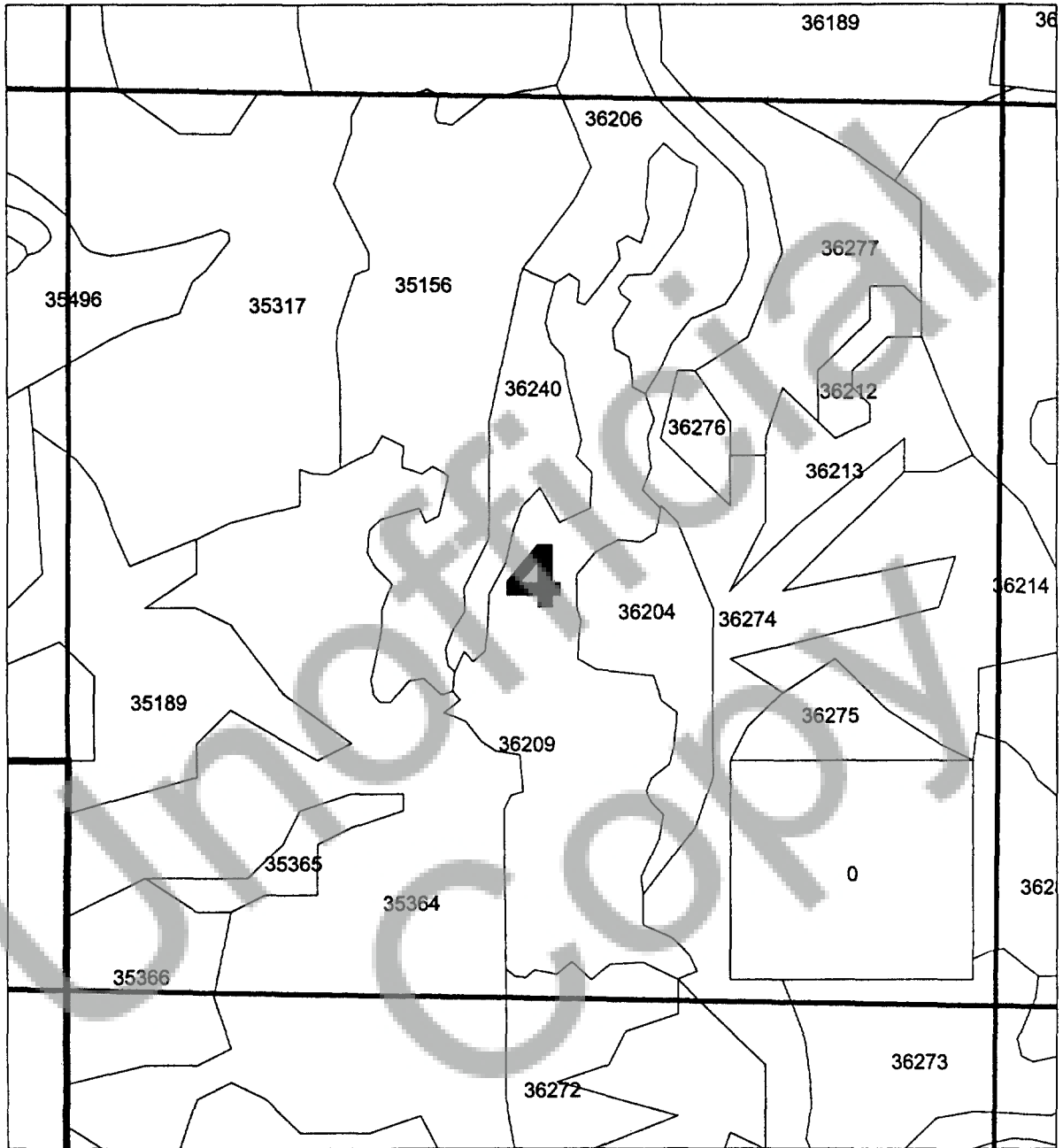
2-26-01
Jeff V.

EXHIBIT C

8053

8602

Rodeo Butte Timber Deed



1000 0 1000 2000 Feet

1:12000

TwN 35S, Rng 14E -- Section 4




-  Stand Boundaries Kfdor101
-  Property Line Kfbndy
-  SECTION LINES Edt_plss.shp

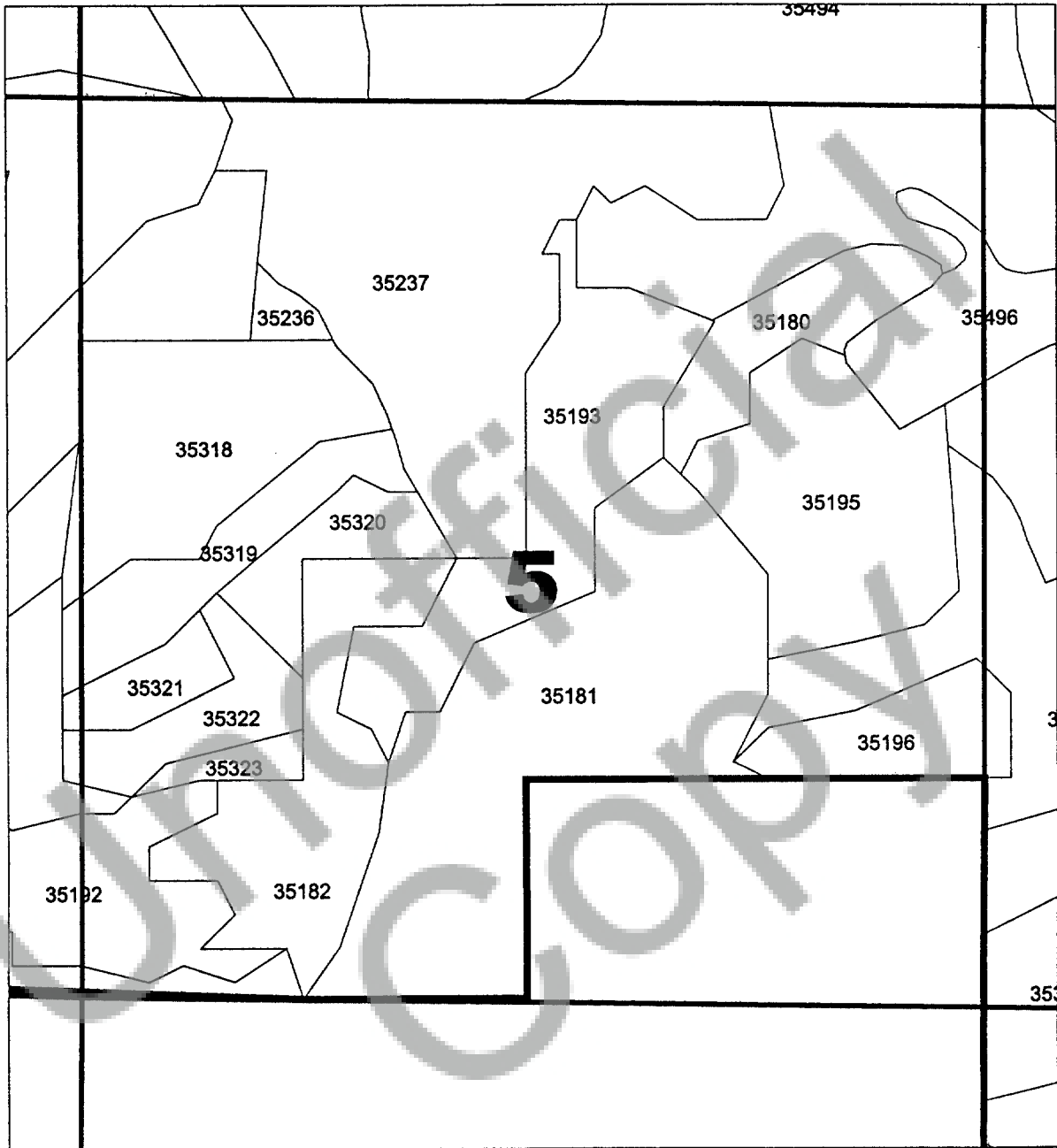


EXHIBIT C

8054




8603

Rodeo Butte Timber Deed



1:12000

TwN 35S, Rng 14E -- Section 5

-  Stand Boundaries Kfdor101
-  Property Line Kfbndy
-  SECTION LINES Edt_plss.shp

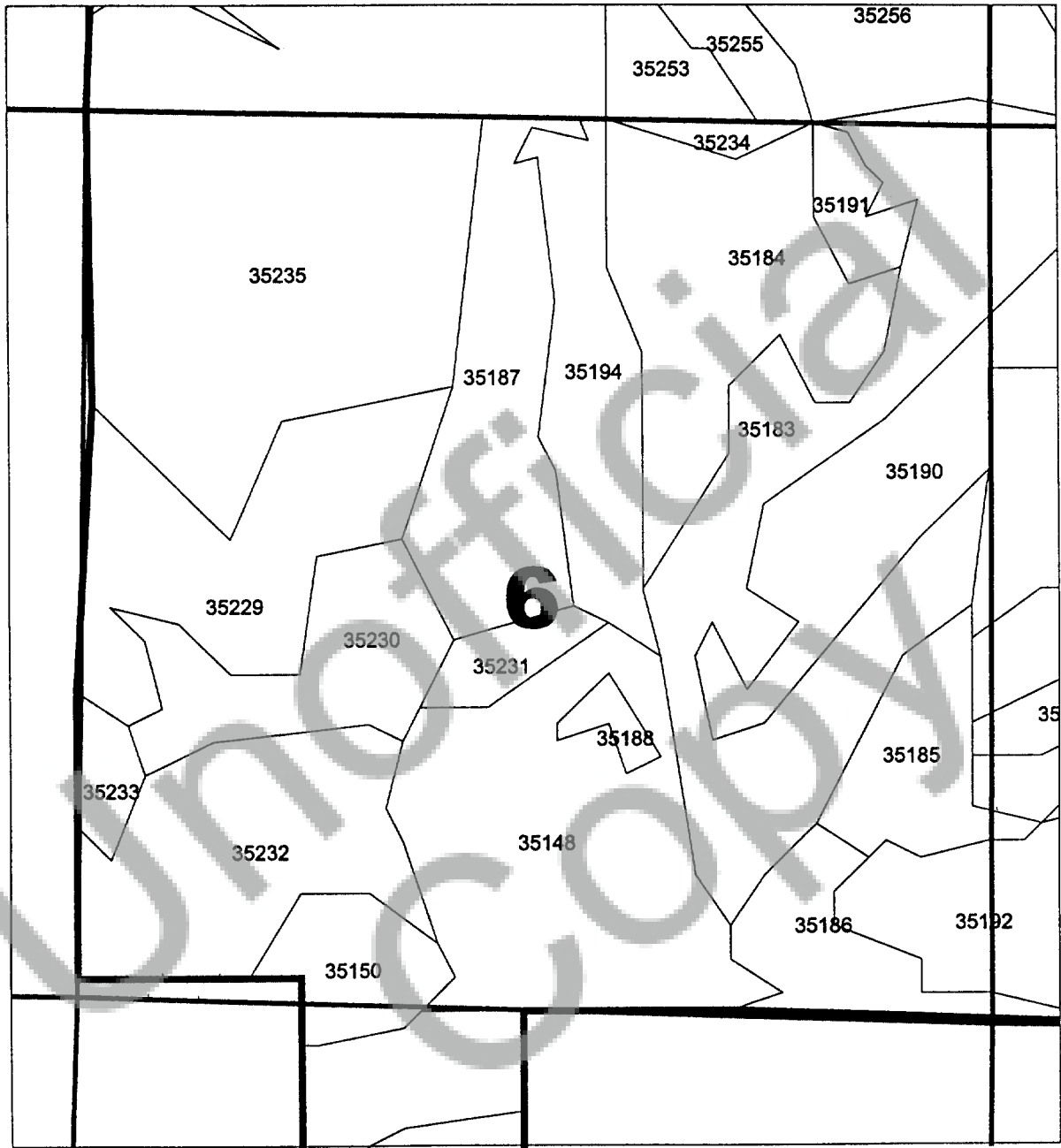


2-26-01
Jeff V.

EXHIBIT C

8055
8604

Rodeo Butte Timber Deed



1000 0 1000 2000 Feet

1:12000

TwN 35S, Rng 14E -- Section 6

-  Stand Boundaries Kfdor101
-  Property Line Kfbndy
-  SECTION LINES Edt_plss.shp

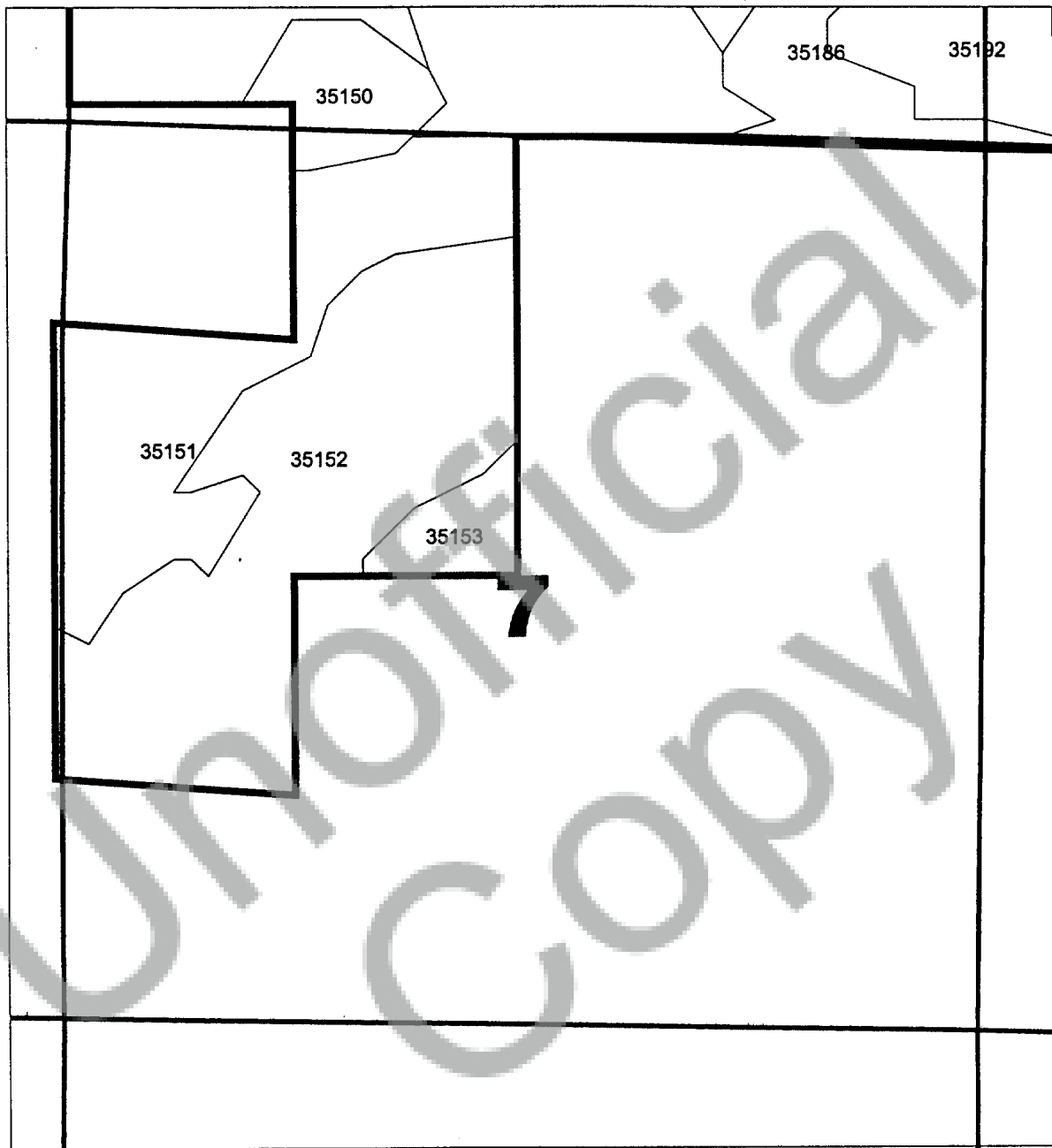


EXHIBIT C

8056

8605

Rodeo Butte Timber Deed



1000 0 1000 2000 Feet

1:12000

TwN 35S, Rng 14E -- Section 7

-  Stand Boundaries Kfdor101
-  Property Line Kfbndy
-  SECTION LINES Edt_plss.shp



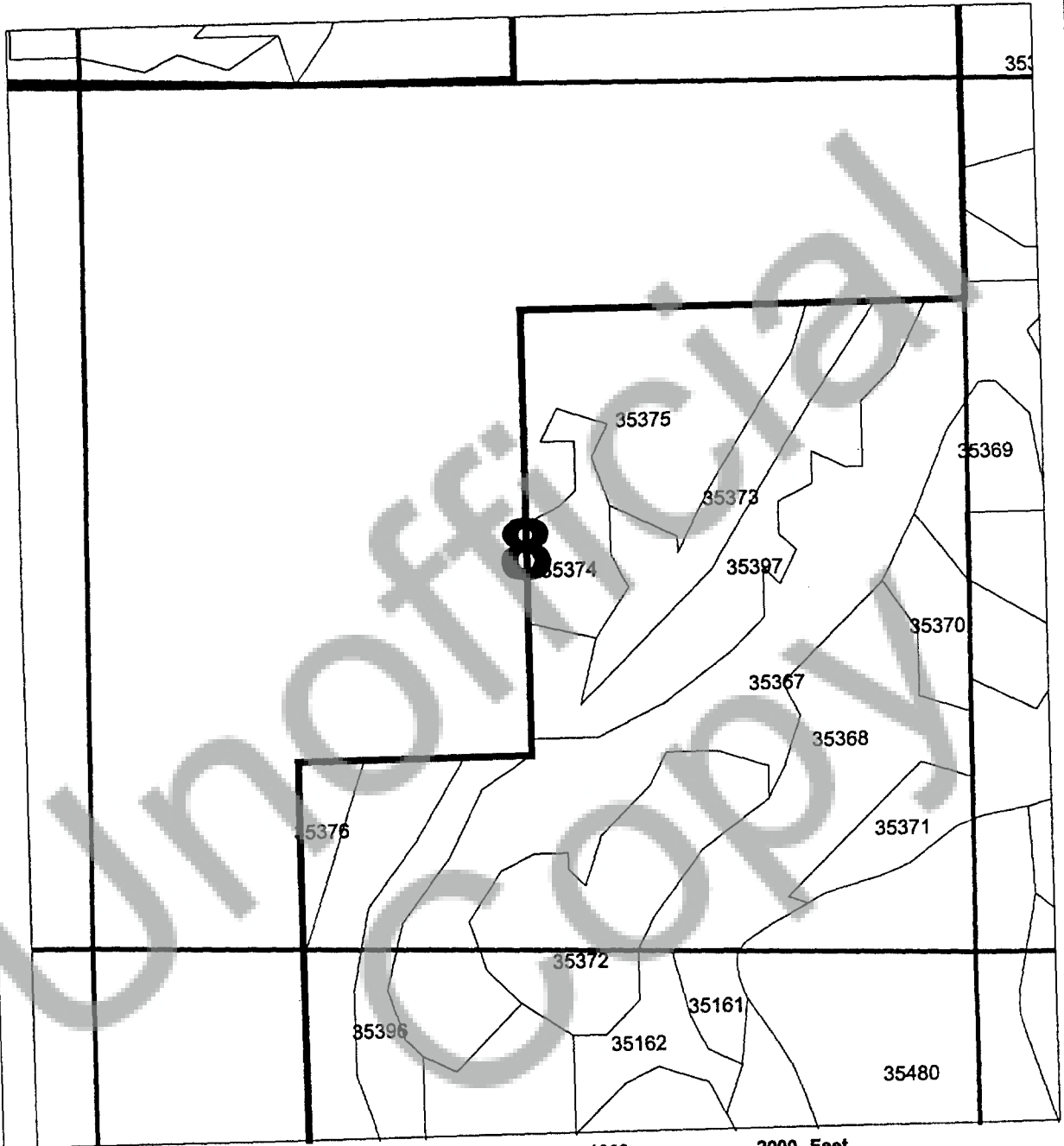
2-26-01
Jeff V.

EXHIBIT C

8057

8606




Rodeo Butte Timber Deed



1000 0 1000 2000 Feet

1:12000

TwN 35S, Rng 14E -- Section 8

-  Stand Boundaries Kfdor101
-  Property Line Kfbndy
-  SECTION LINES Edt_plss.shp



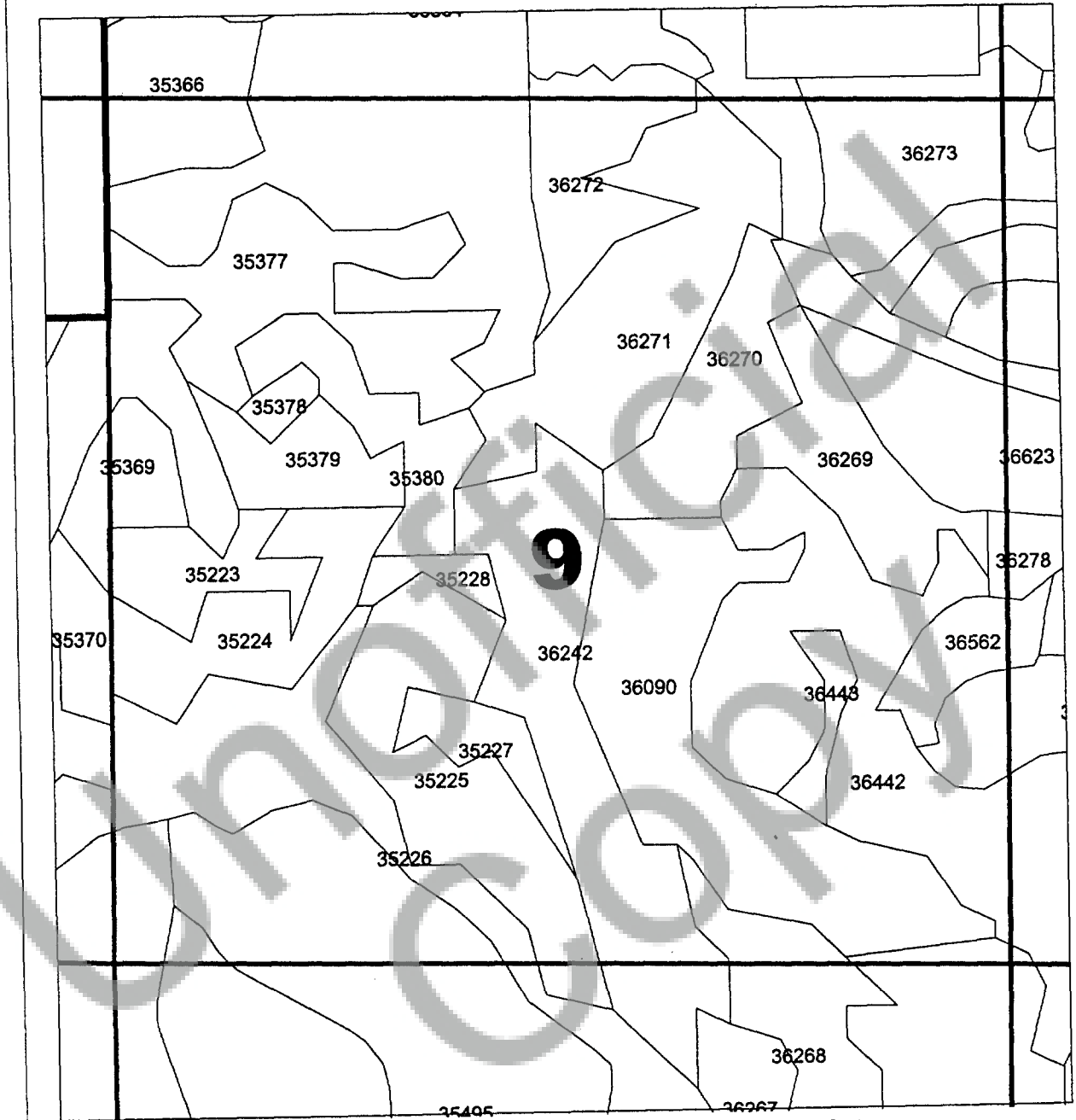
2-26-01
Jeff V.

EXHIBIT C

8058

8607

Rodeo Butte Timber Deed



1000 0 1000 2000 Feet

1:12000

TwN 35S, Rng 14E -- Section 9

- Stand Boundaries Kfdor101
- Property Line Kfbndy
- SECTION LINES Edt_plss.shp



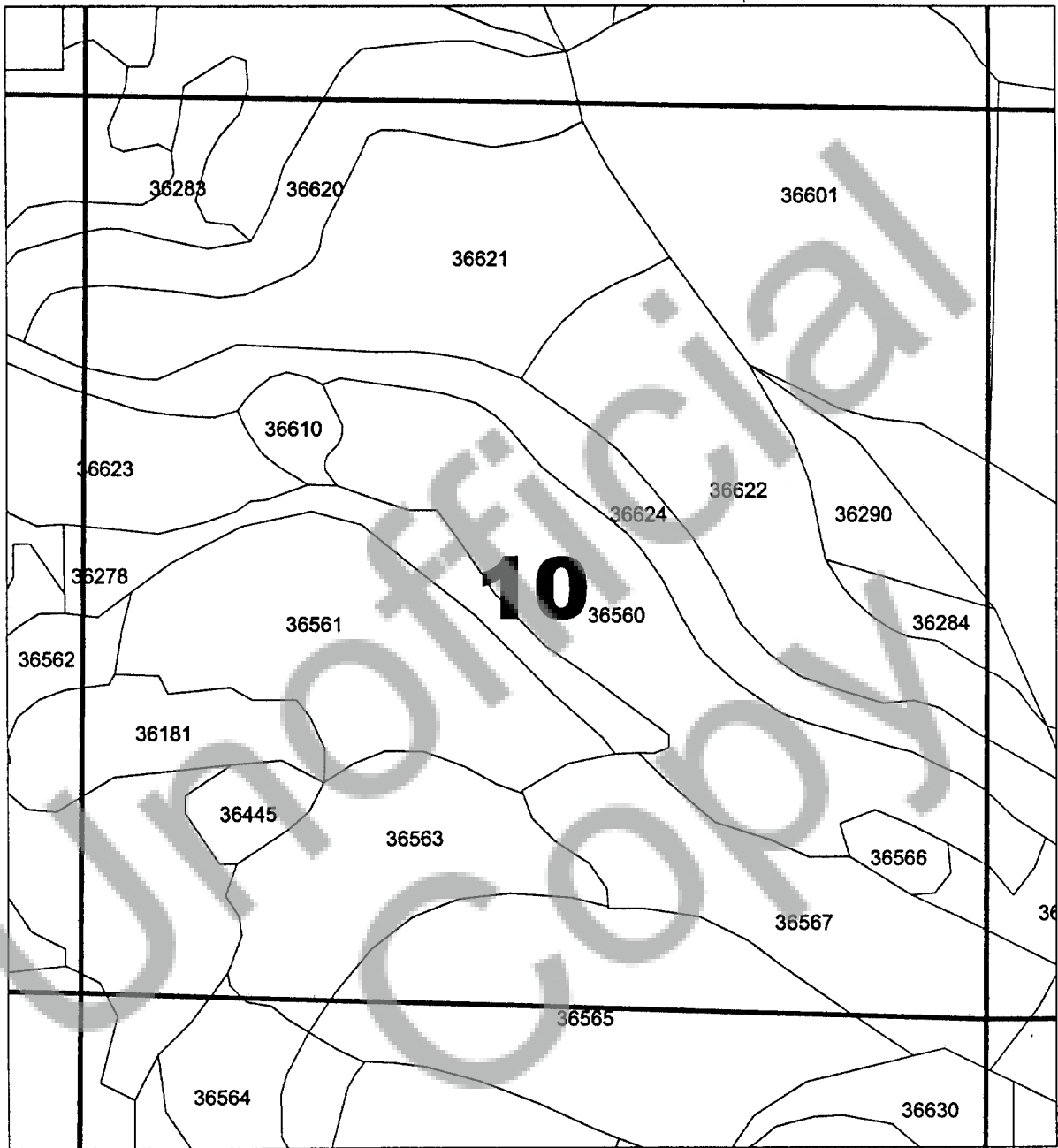
2-26-01
Jeff V.

EXHIBIT C

8059

8608


Rodeo Butte Timber Deed



1000 0 1000 2000 Feet

1:12000

TwN 35S, Rng 14E -- Section 10

-  Stand Boundaries Kfdor101
-  Property Line Kfbndy
-  SECTION LINES Edt_plss.shp



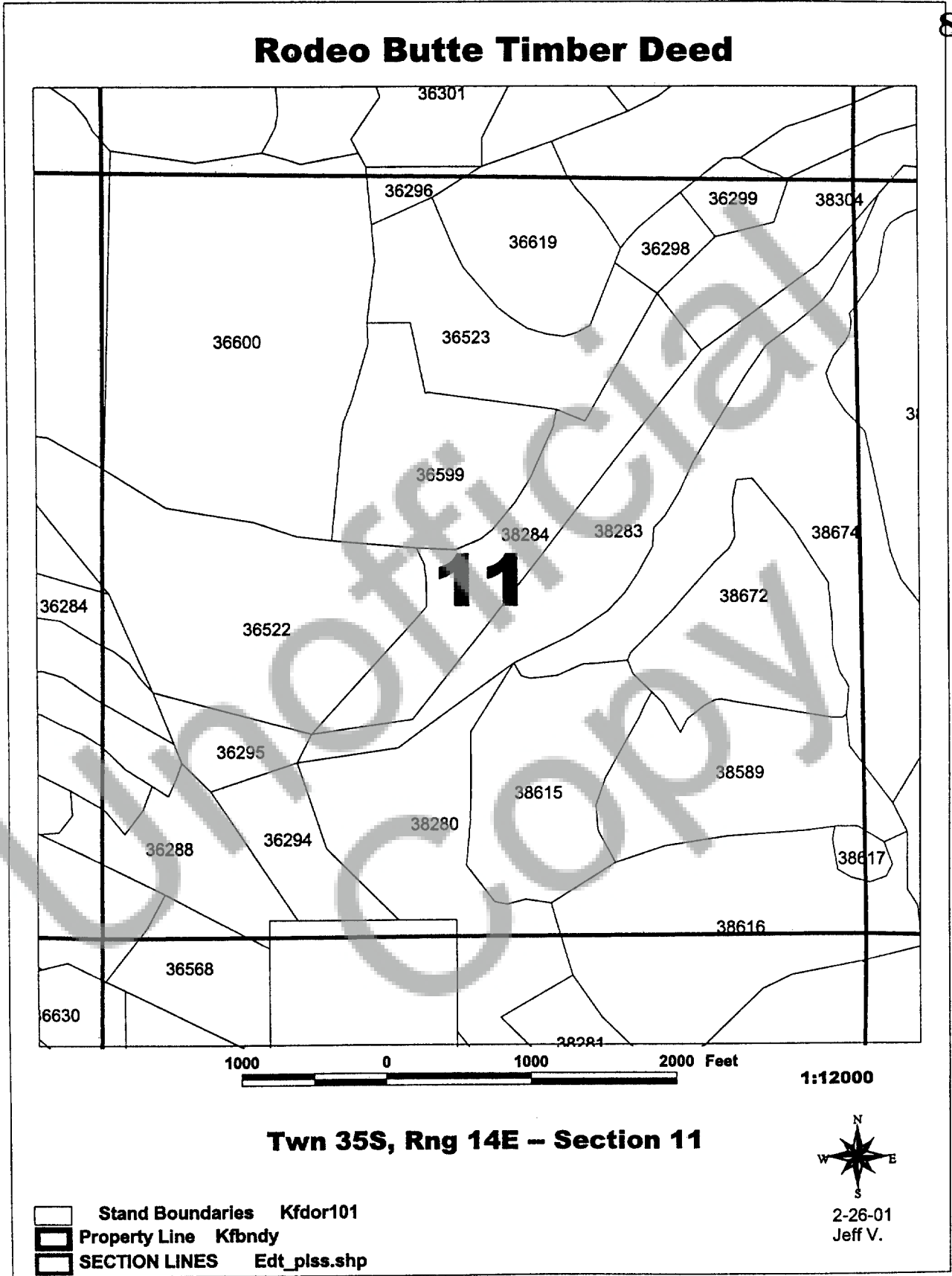
2-26-01
Jeff V.

EXHIBIT C

8060

8609

Rodeo Butte Timber Deed



1:12000

TwN 35S, Rng 14E -- Section 11

- Stand Boundaries Kfdor101
- Property Line Kfbndy
- SECTION LINES Edt_plss.shp

N
W E
S
2-26-01
Jeff V.

EXHIBIT C

8061
8610

Rodeo Butte Timber Deed

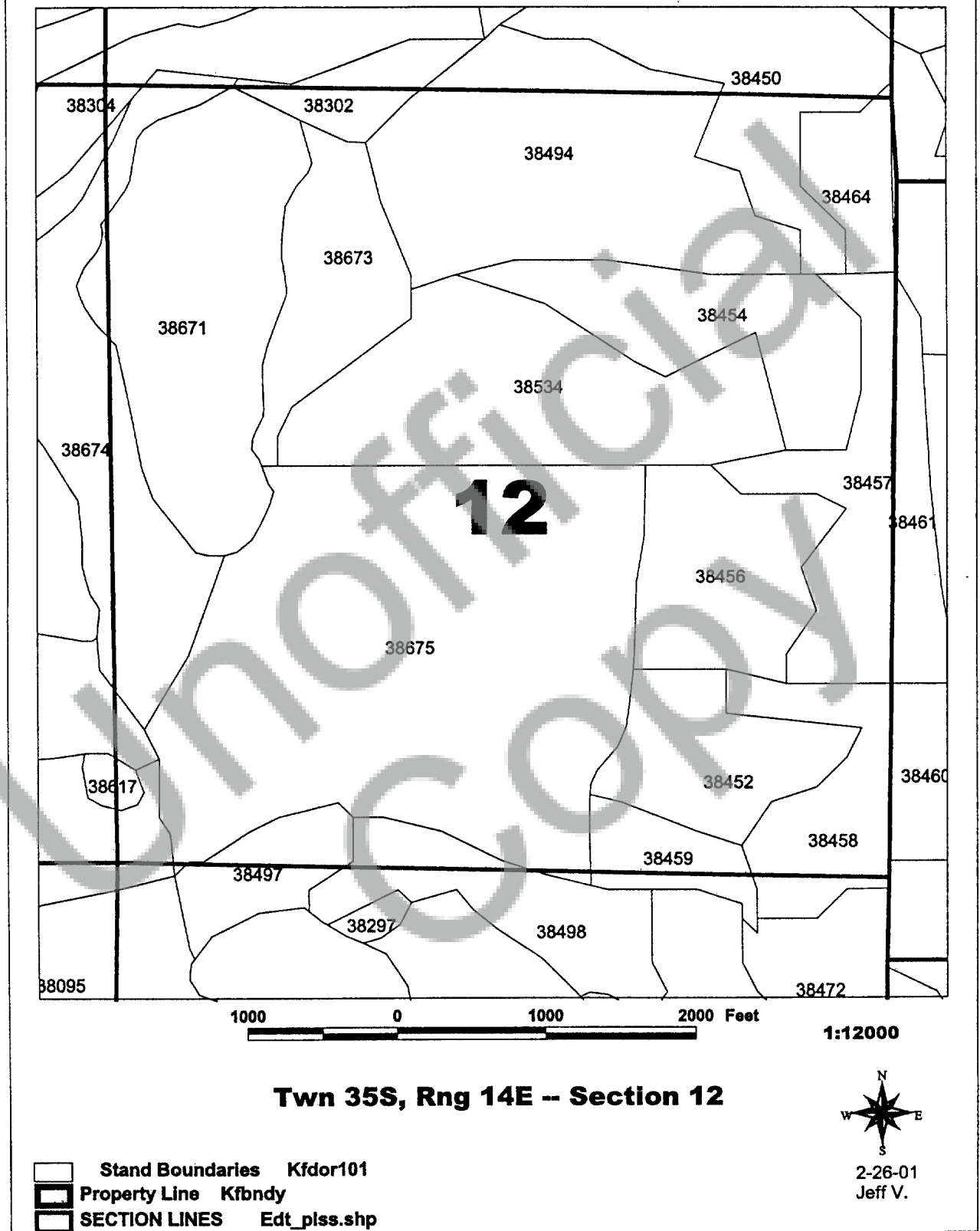
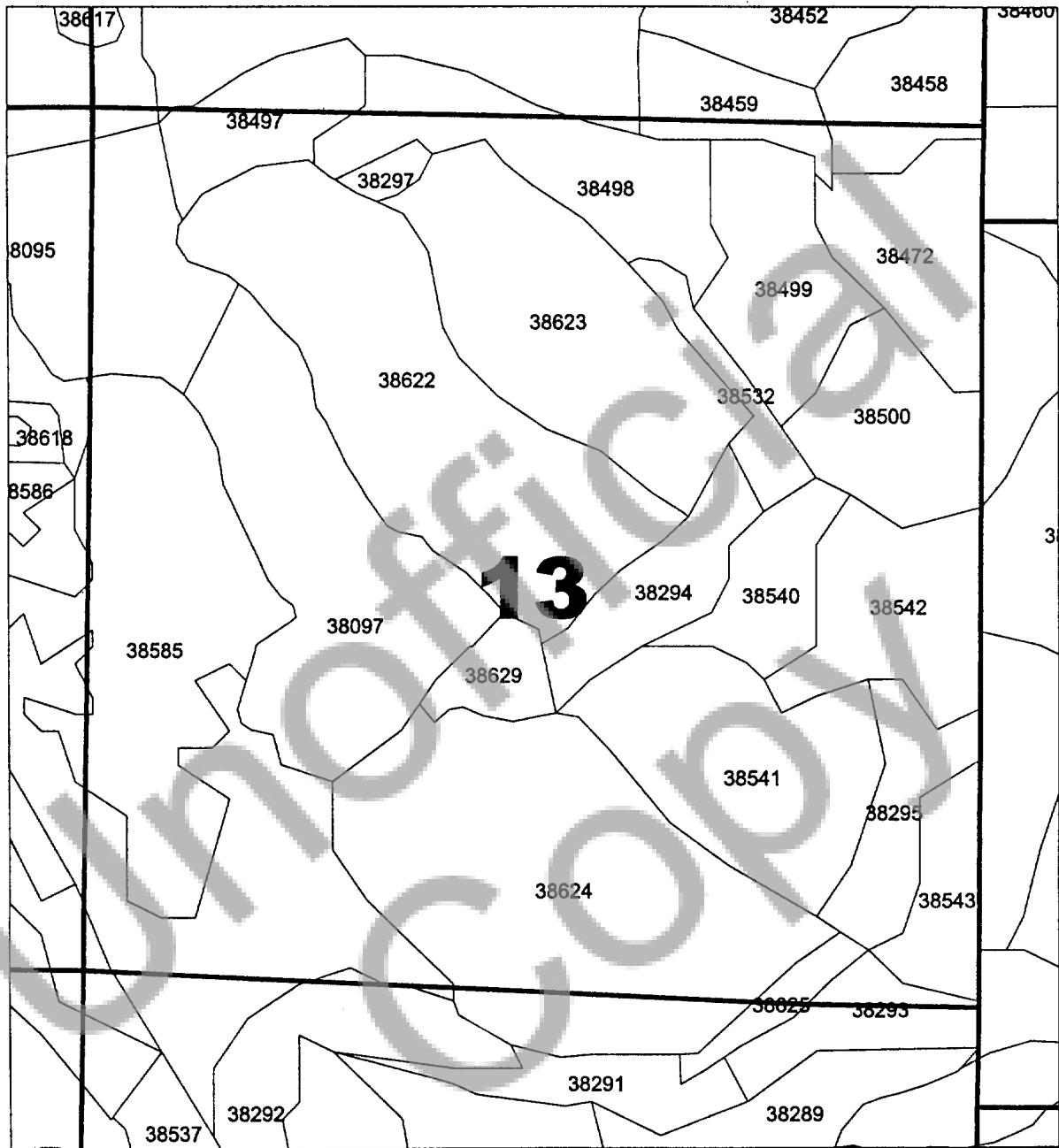


EXHIBIT C

8062

8611




Rodeo Butte Timber Deed



1000 0 1000 2000 Feet

1:12000

TwN 35S, Rng 14E -- Section 13

-  Stand Boundaries Kfdor101
-  Property Line Kfbndy
-  SECTION LINES Edt_plss.shp

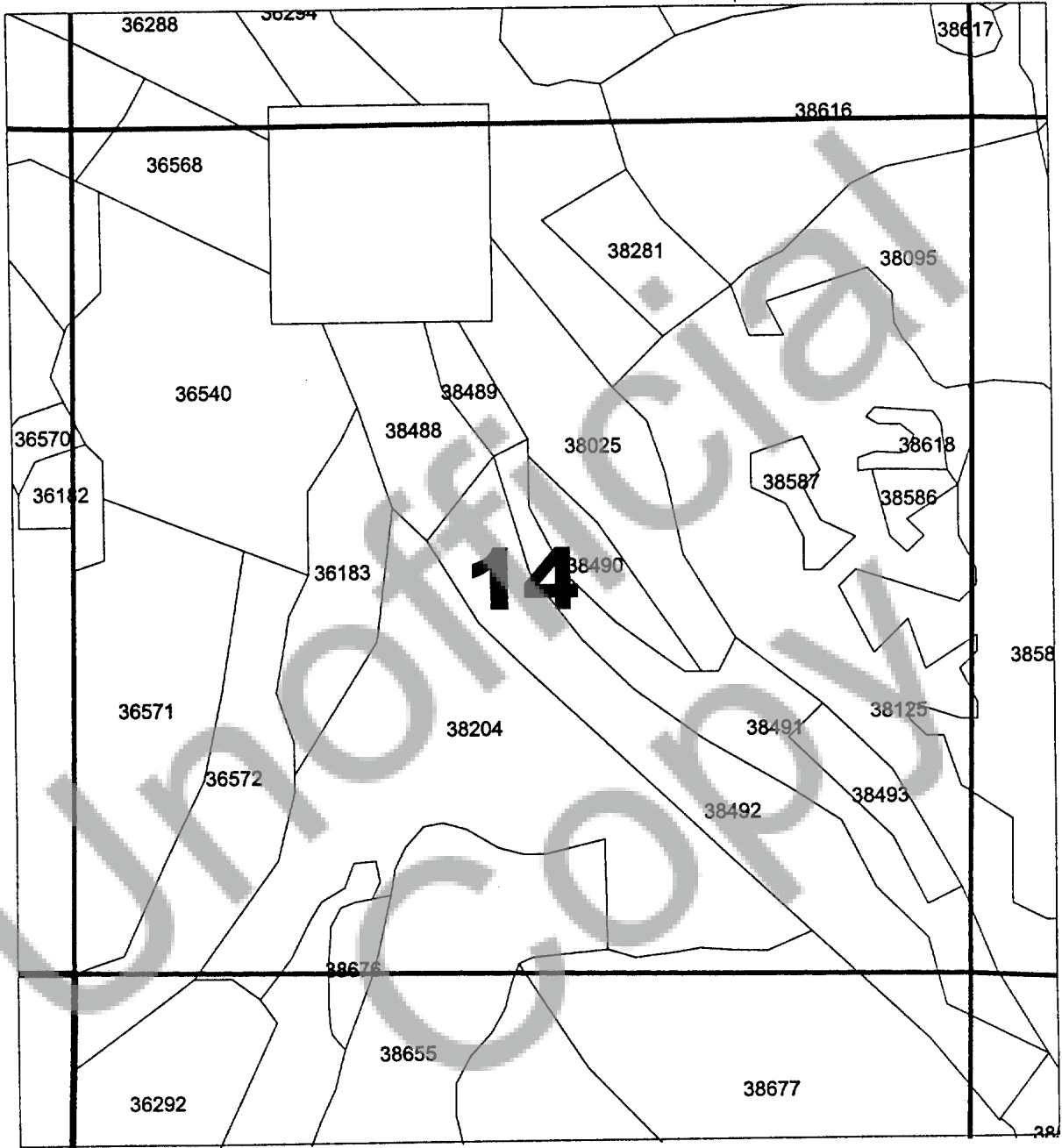


2-26-01
Jeff V.

EXHIBIT C

8063
8612

Rodeo Butte Timber Deed



1000 0 1000 2000 Feet

1:12000

Twn 35S, Rng 14E -- Section 14

-  Stand Boundaries Kfdor101
-  Property Line Kfbndy
-  SECTION LINES Edt_plss.shp

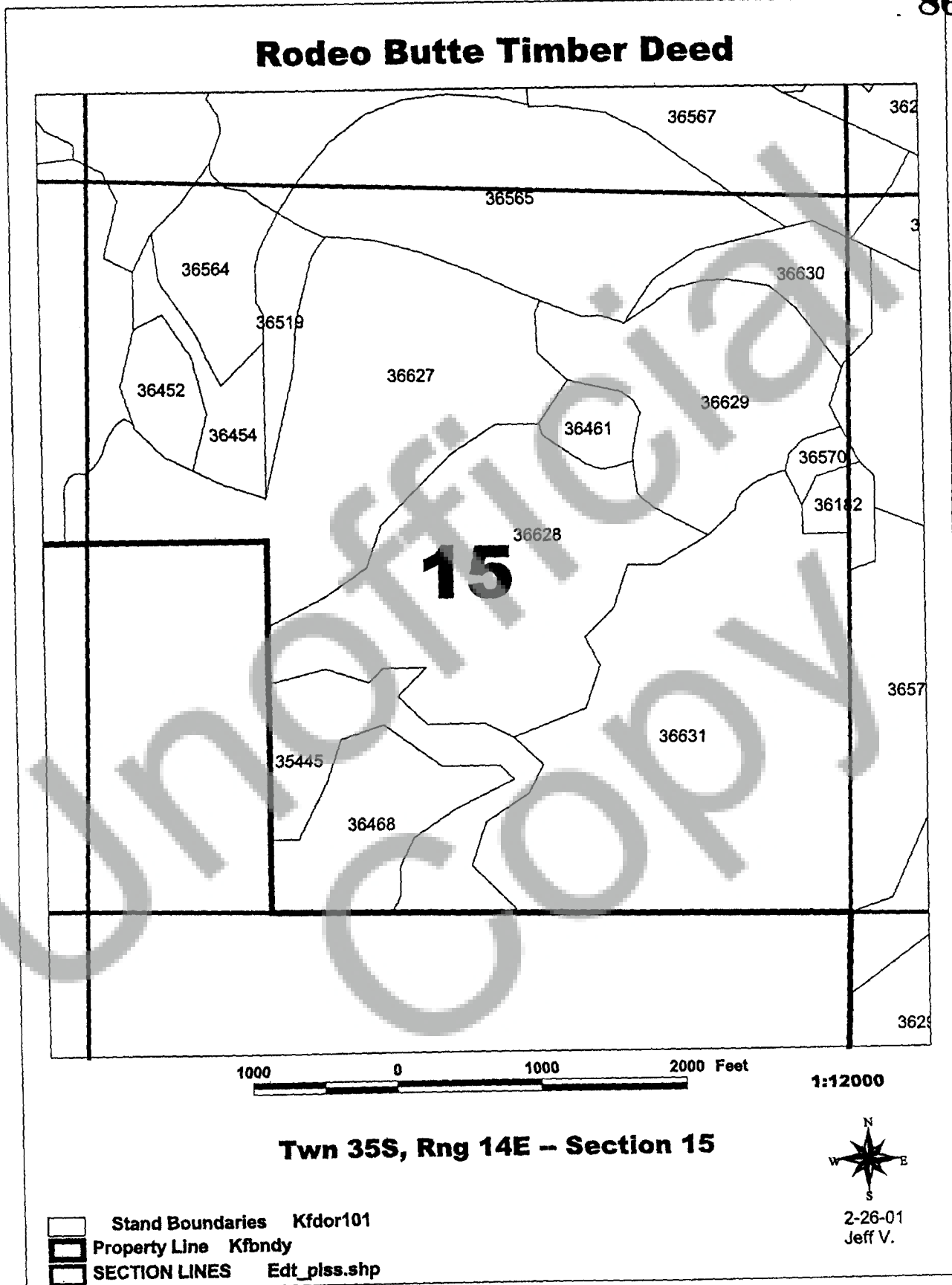


2-26-01
Jeff V.

EXHIBIT C

8064
8613

Rodeo Butte Timber Deed



1000 0 1000 2000 Feet

1:12000

TwN 35S, Rng 14E -- Section 15

- Stand Boundaries Kfdor101
- Property Line Kfbndy
- SECTION LINES Edt_plss.shp



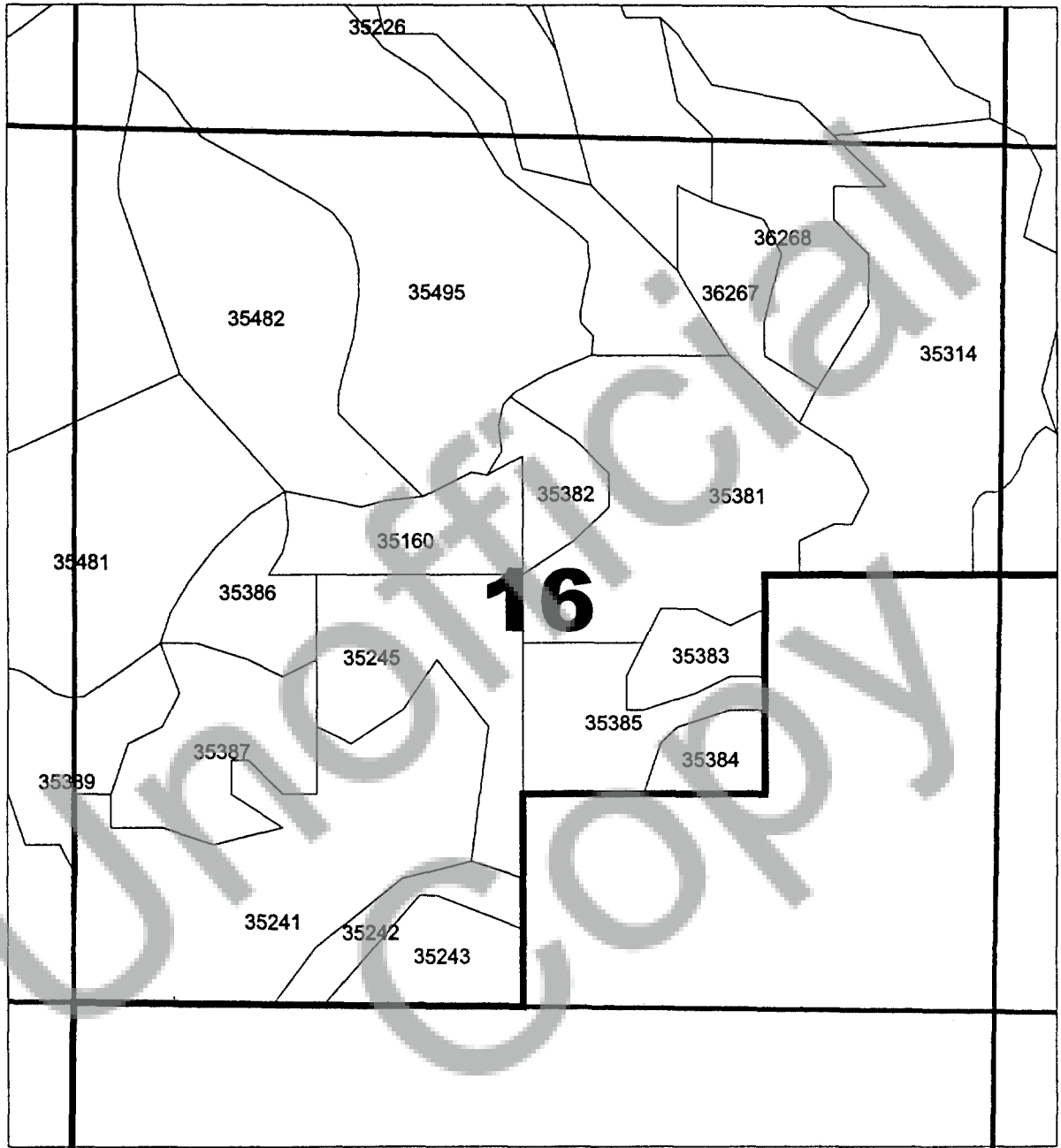
2-26-01
Jeff V.

EXHIBIT C

8065

8614

Rodeo Butte Timber Deed



1000 0 1000 2000 Feet

1:12000

TwN 35S, Rng 14E -- Section 16

-  Stand Boundaries Kfdor101
-  Property Line Kfbndy
-  SECTION LINES Edt_plss.shp




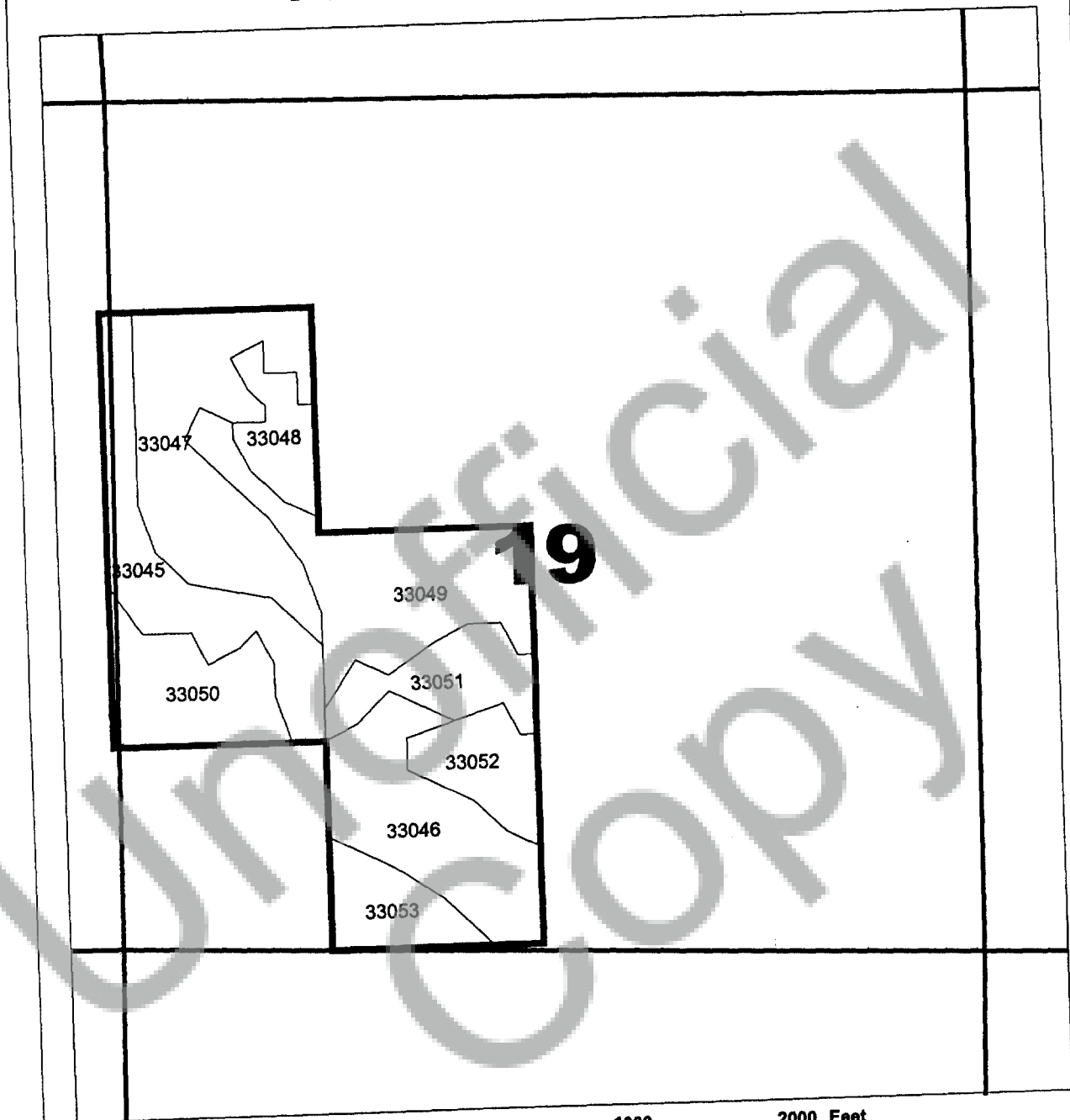
2-26-01
Jeff V.

EXHIBIT C

8067

8616

Rodeo Butte Timber Deed



1:12000

Twn 35S, Rng 14E -- Section 19



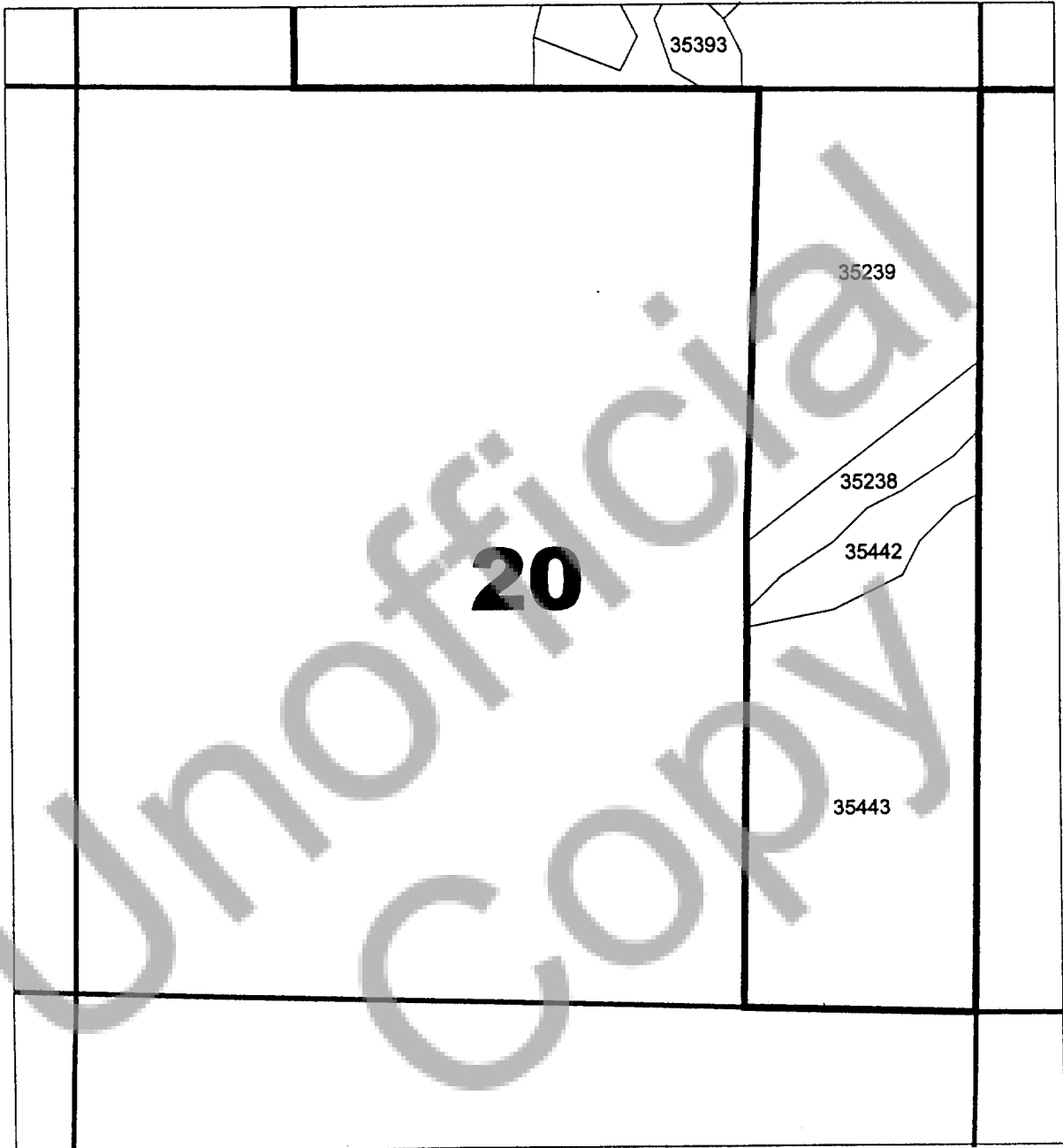
2-26-01
Jeff V.

- Stand Boundaries Kfdor101
- Property Line Kfbndy
- SECTION LINES Edt_plss.shp

EXHIBIT C

8068
8617




Rodeo Butte Timber Deed



1000 0 1000 2000 Feet

1:12000

TwN 35S, Rng 14E -- Section 20

-  Stand Boundaries Kfdor101
-  Property Line Kfbndy
-  SECTION LINES Edt_plss.shp

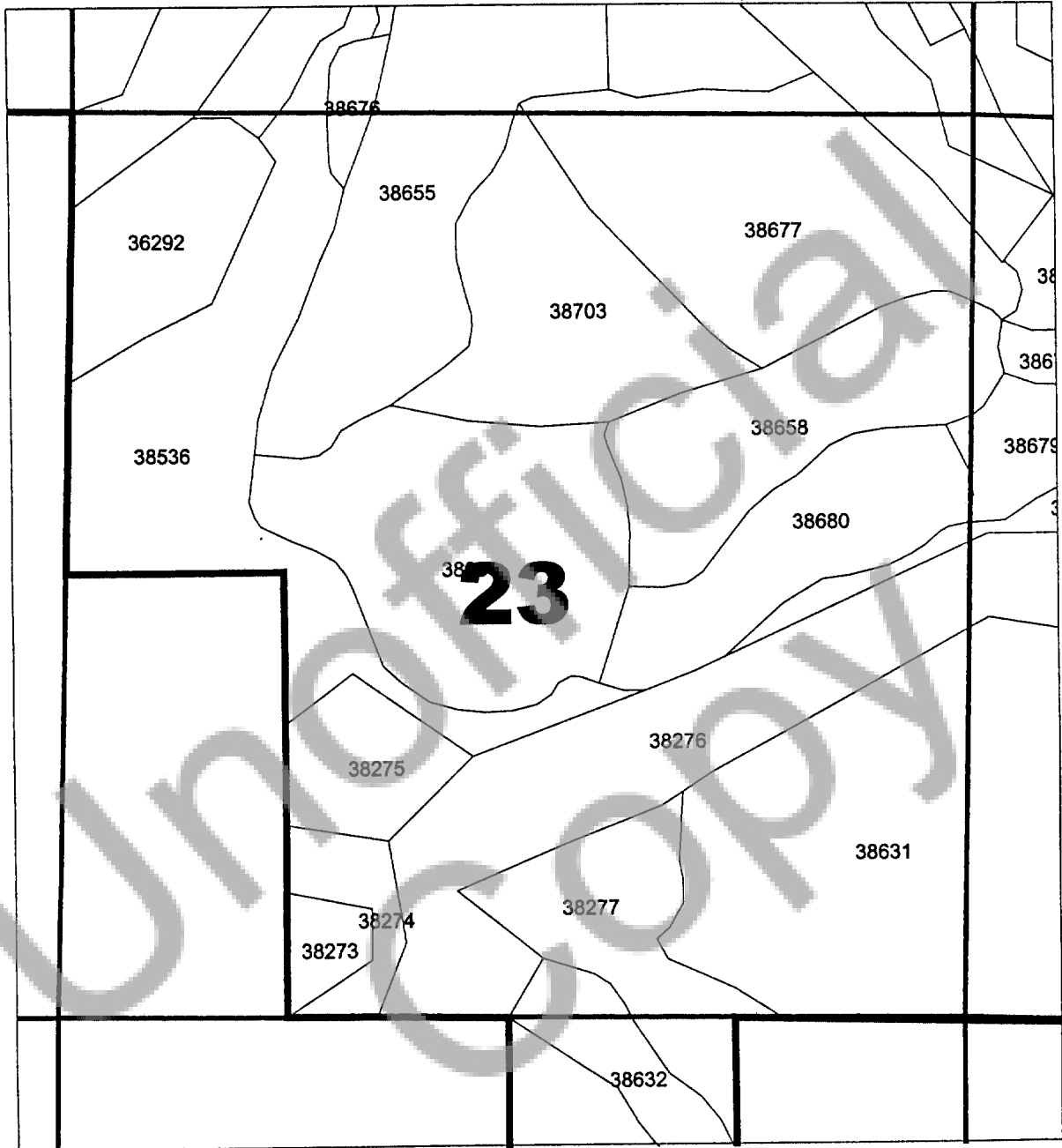


2-26-01
Jeff V.

EXHIBIT C

8069
8618


Rodeo Butte Timber Deed



1000 0 1000 2000 Feet

1:12000

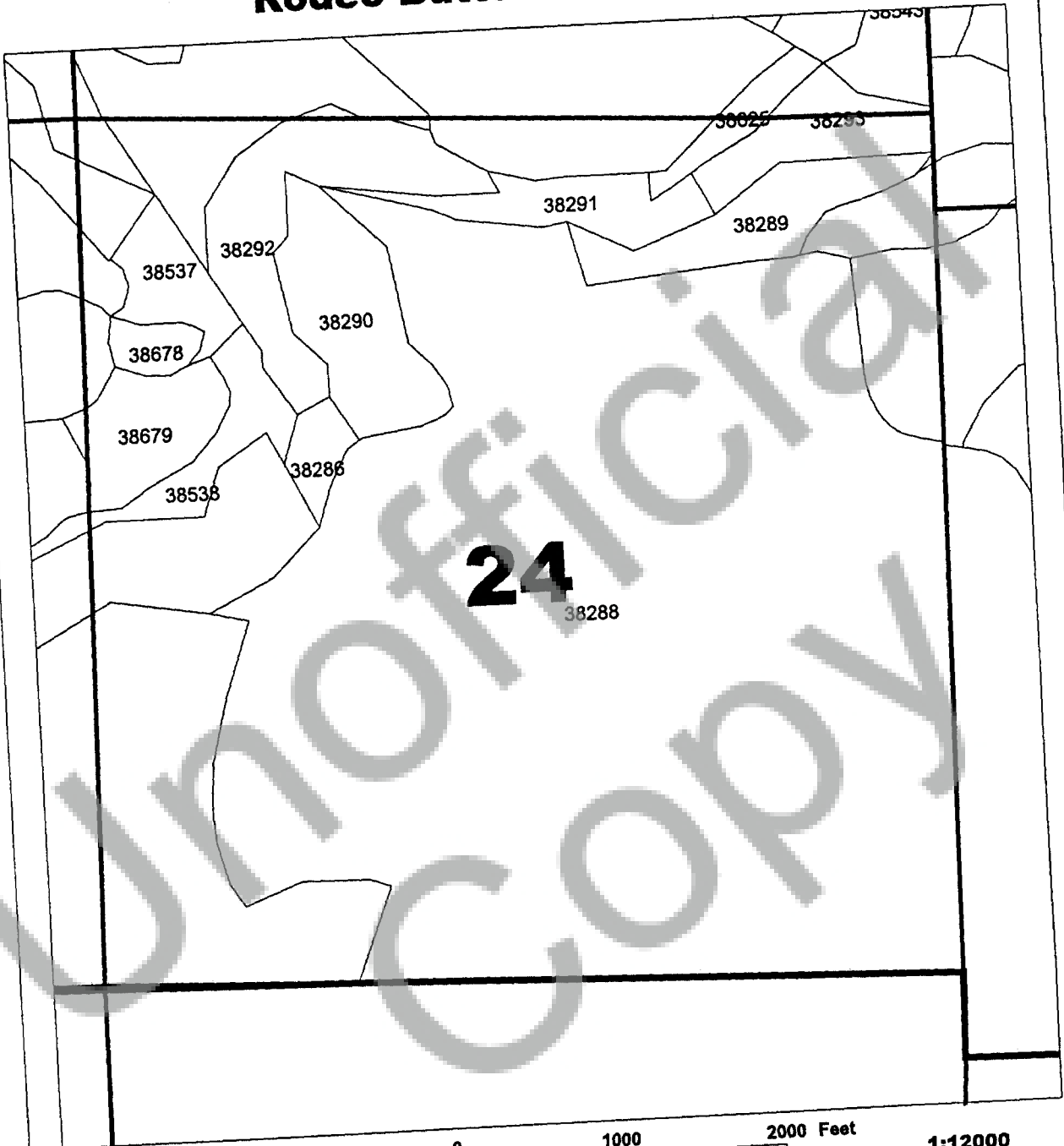
TwN 35S, Rng 14E -- Section 23

-  Stand Boundaries Kfdor101
-  Property Line Kfbndy
-  SECTION LINES Edt_plss.shp






2-26-01
Jeff V.

Rodeo Butte Timber Deed



TwN 35S, Rng 14E -- Section 24

1:12000

-  Stand Boundaries Kfdor101
-  Property Line Kfbndy
-  SECTION LINES Edt_plss.shp



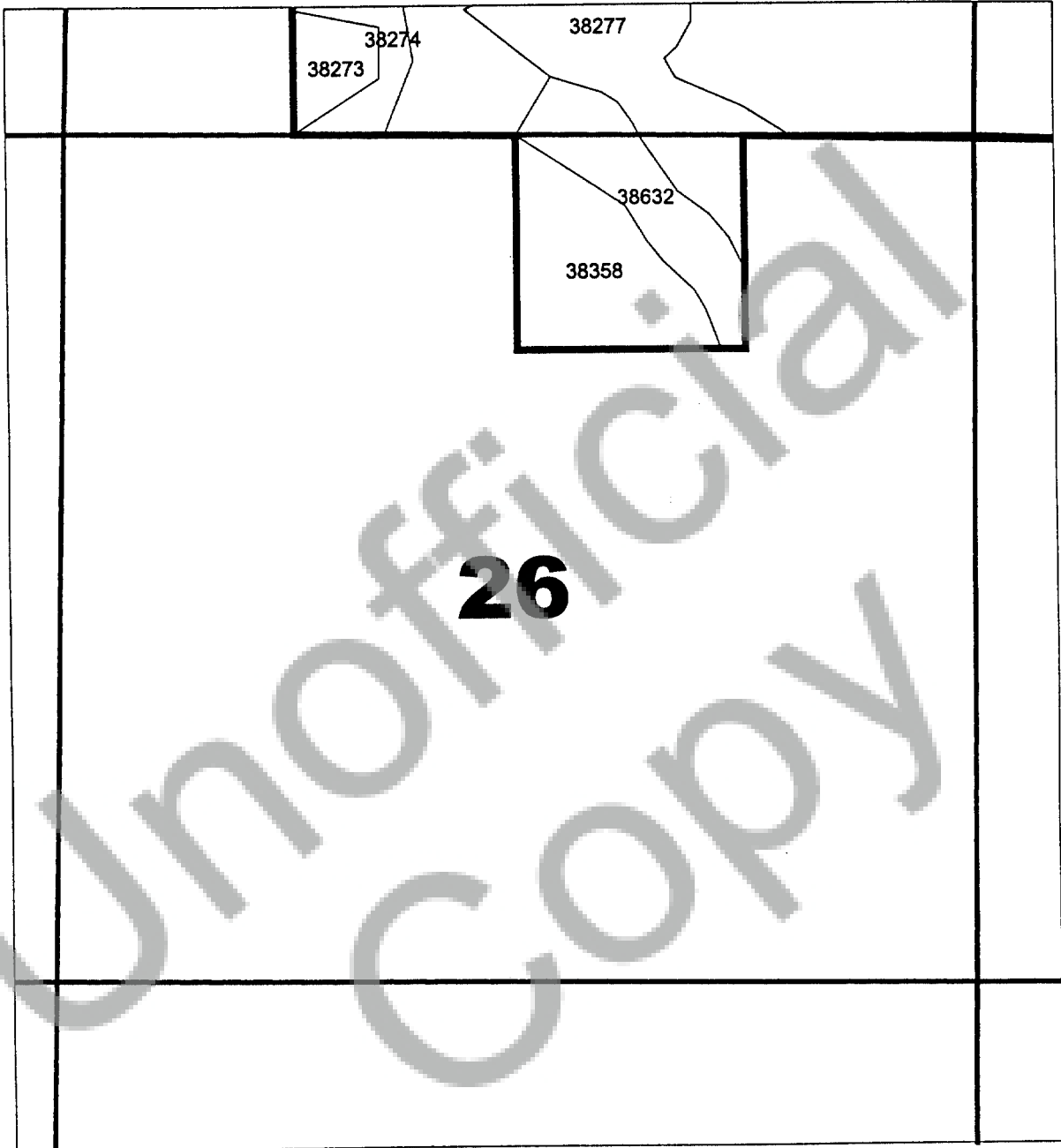
2-26-01
Jeff V.

EXHIBIT C

8071

8620

Rodeo Butte Timber Deed



1:12000

Twn 35S, Rng 14E -- Section 26



2-26-01
Jeff V.




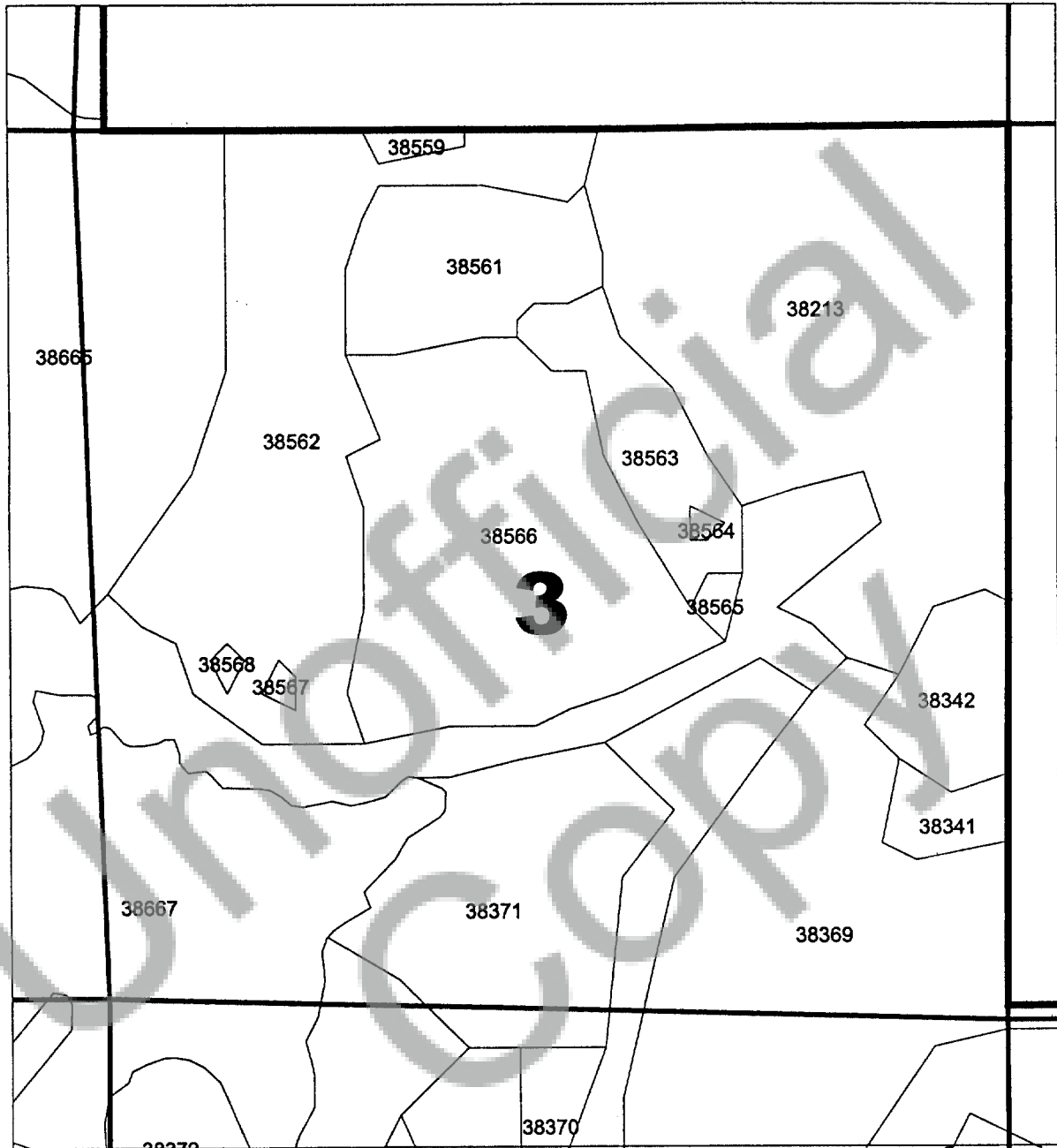
-  Stand Boundaries Kfdor101
-  Property Line Kfbndy
-  SECTION LINES Edt_plss.shp

EXHIBIT C




8072

8621

Rodeo Butte Timber Deed



TwN 35S, Rng 15E -- Section 3

-  Stand Boundaries Kfdor101
-  Property Line Kfbndy
-  SECTION LINES Edt_plss.shp



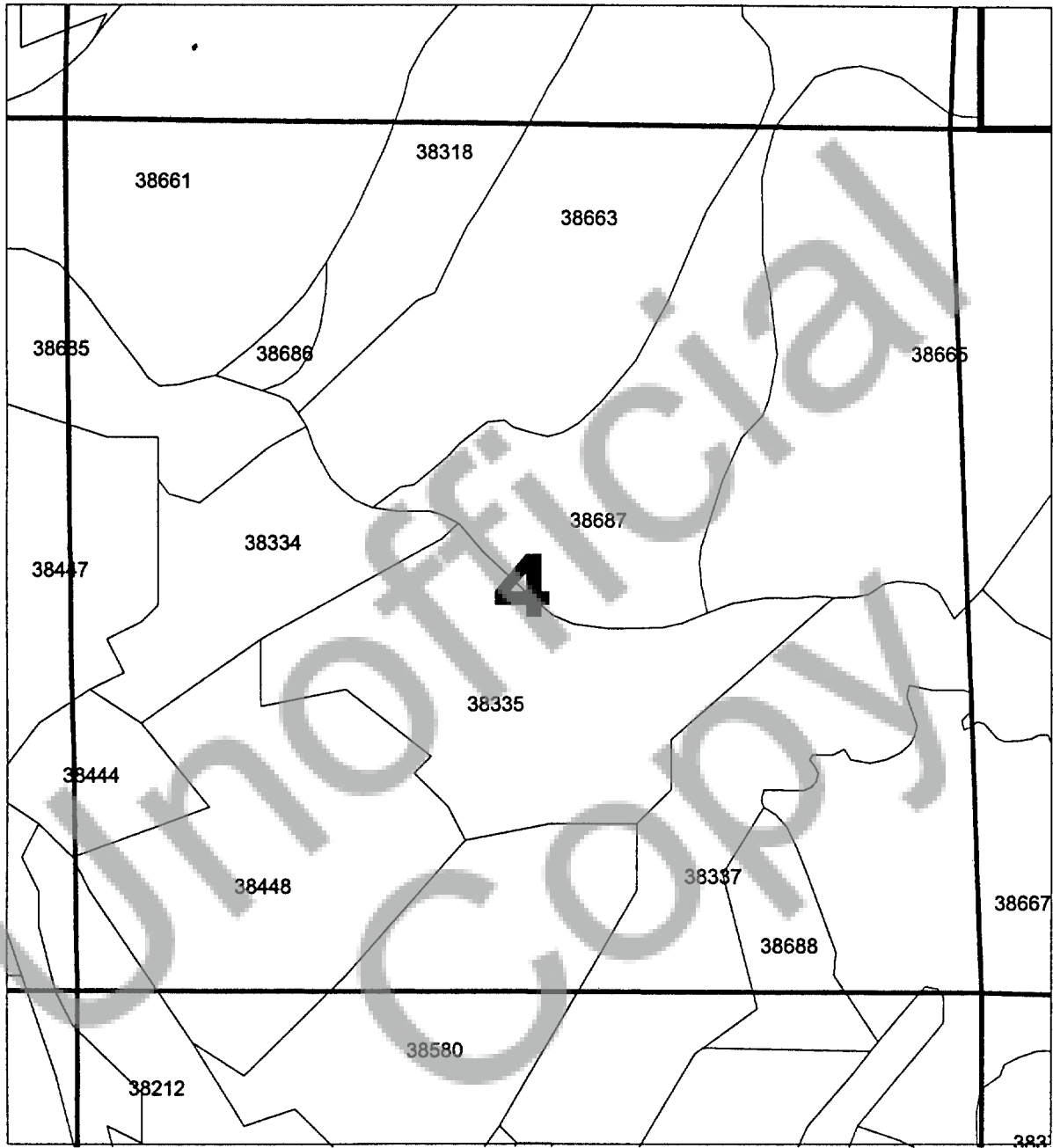
2-26-01
Jeff V.

EXHIBIT C

8073

8622

Rodeo Butte Timber Deed



1000 0 1000 2000 Feet

1:12000

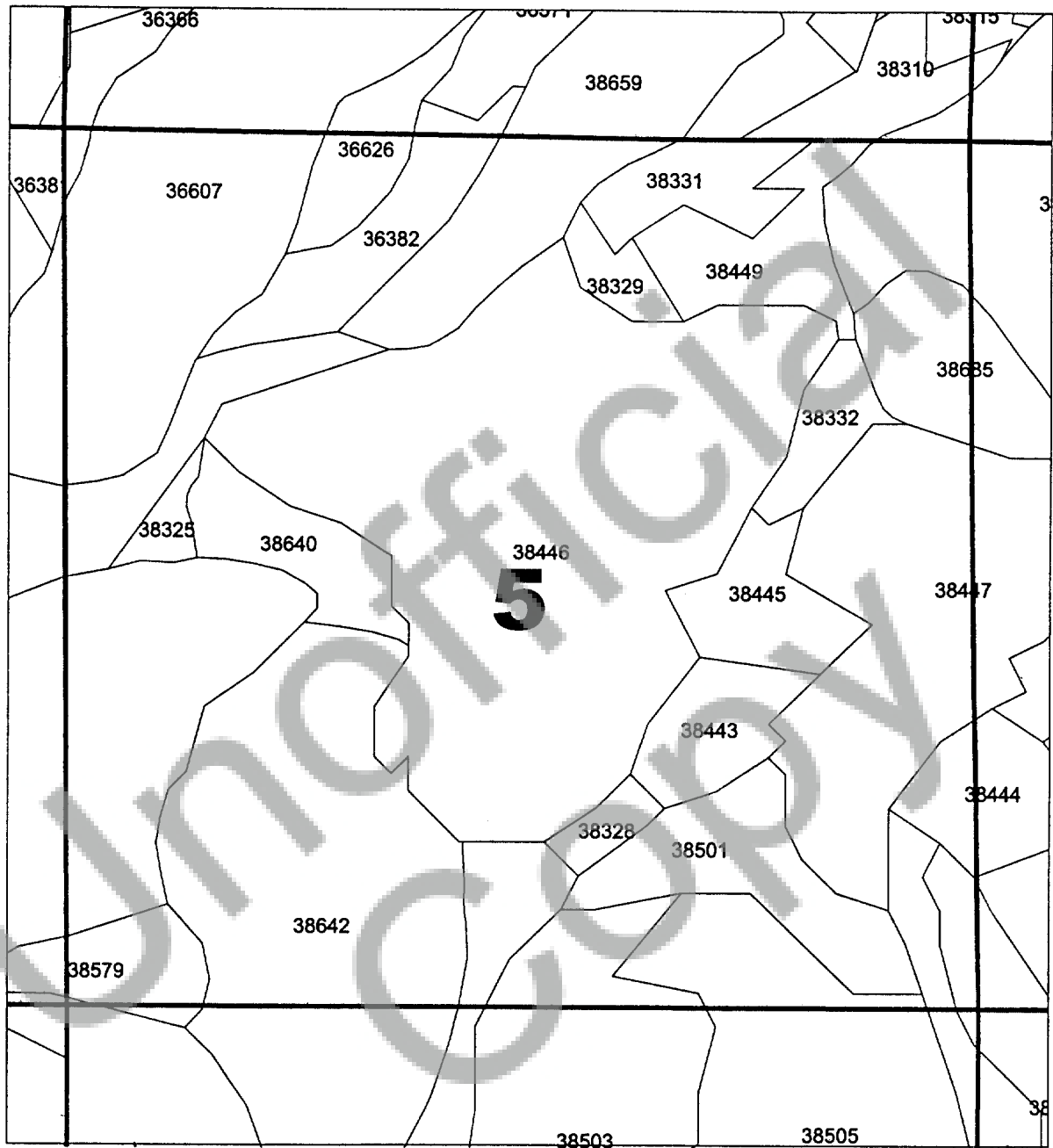
TwN 35S, Rng 15E -- Section 4

- Stand Boundaries Kfdor101
- Property Line Kfbndy
- SECTION LINES Edt_plss.shp





2-26-01
Jeff V.

Rodeo Butte Timber Deed



1:12000

TwN 35S, Rng 15E -- Section 5

-  Stand Boundaries Kfdor101
-  Property Line Kfbndy
-  SECTION LINES Edt_plss.shp



2-26-01
Jeff V.

Rodeo Butte Timber Deed

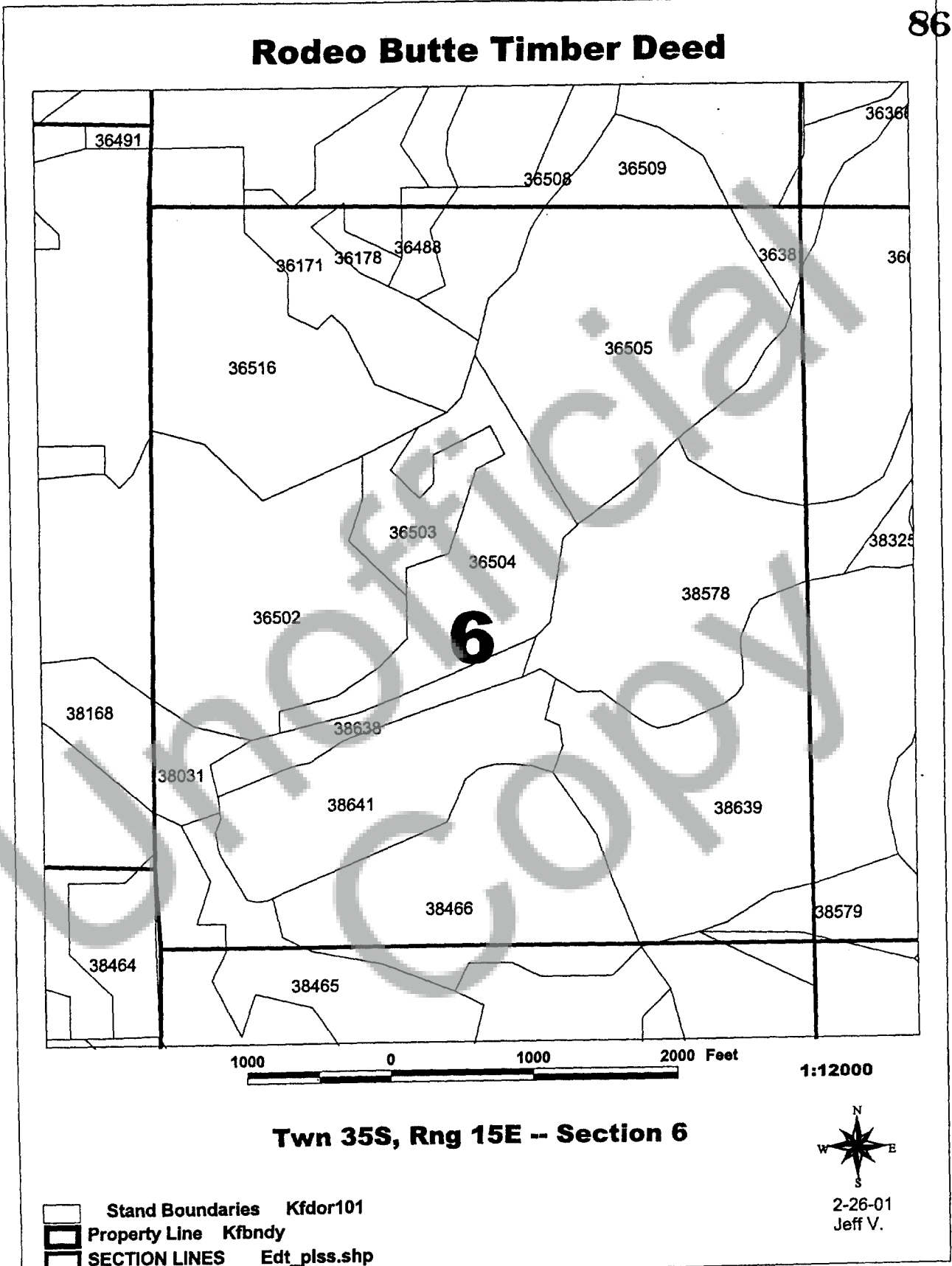
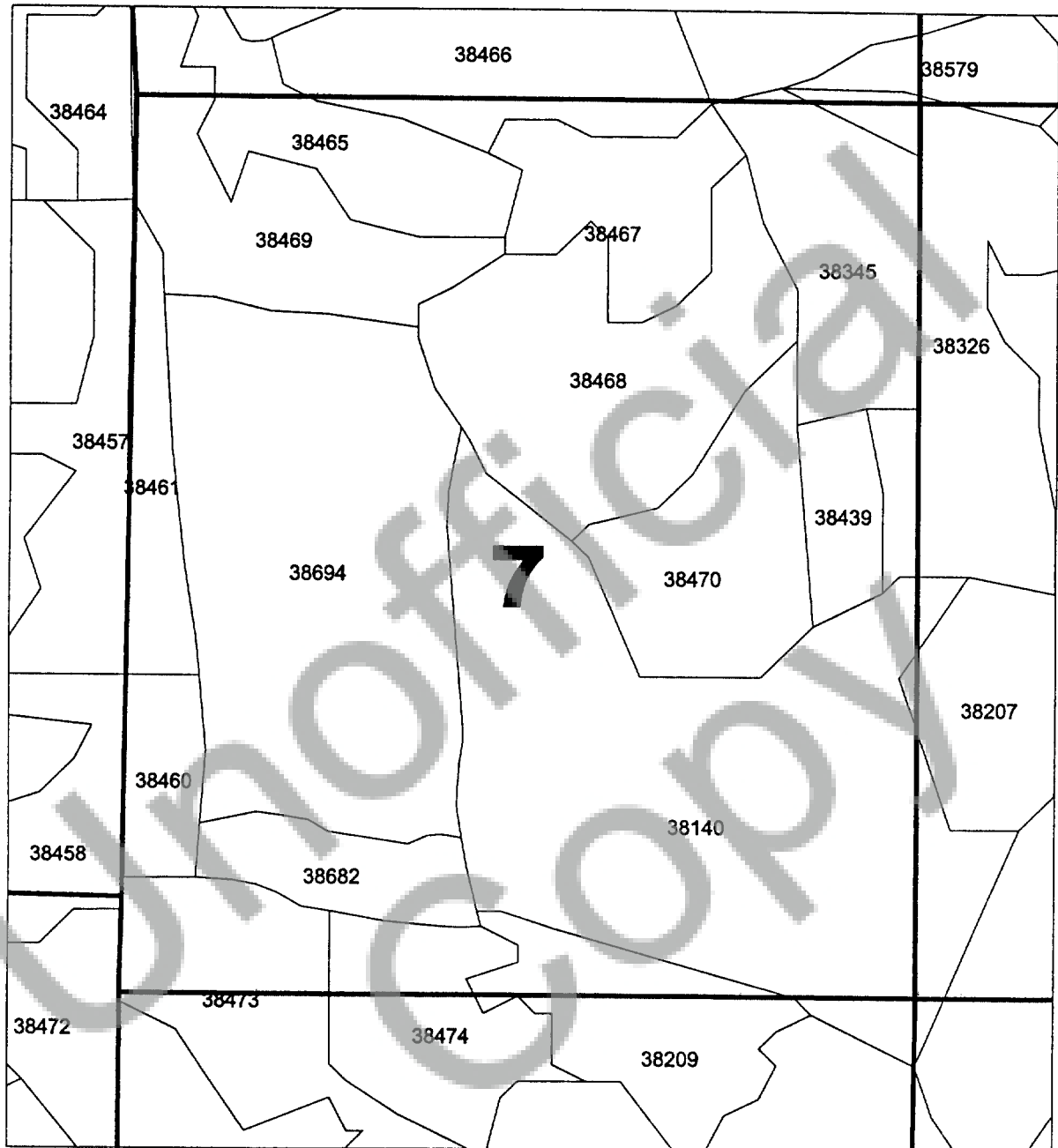


EXHIBIT C

8076

8625




Rodeo Butte Timber Deed



1000 0 1000 2000 Feet

1:12000

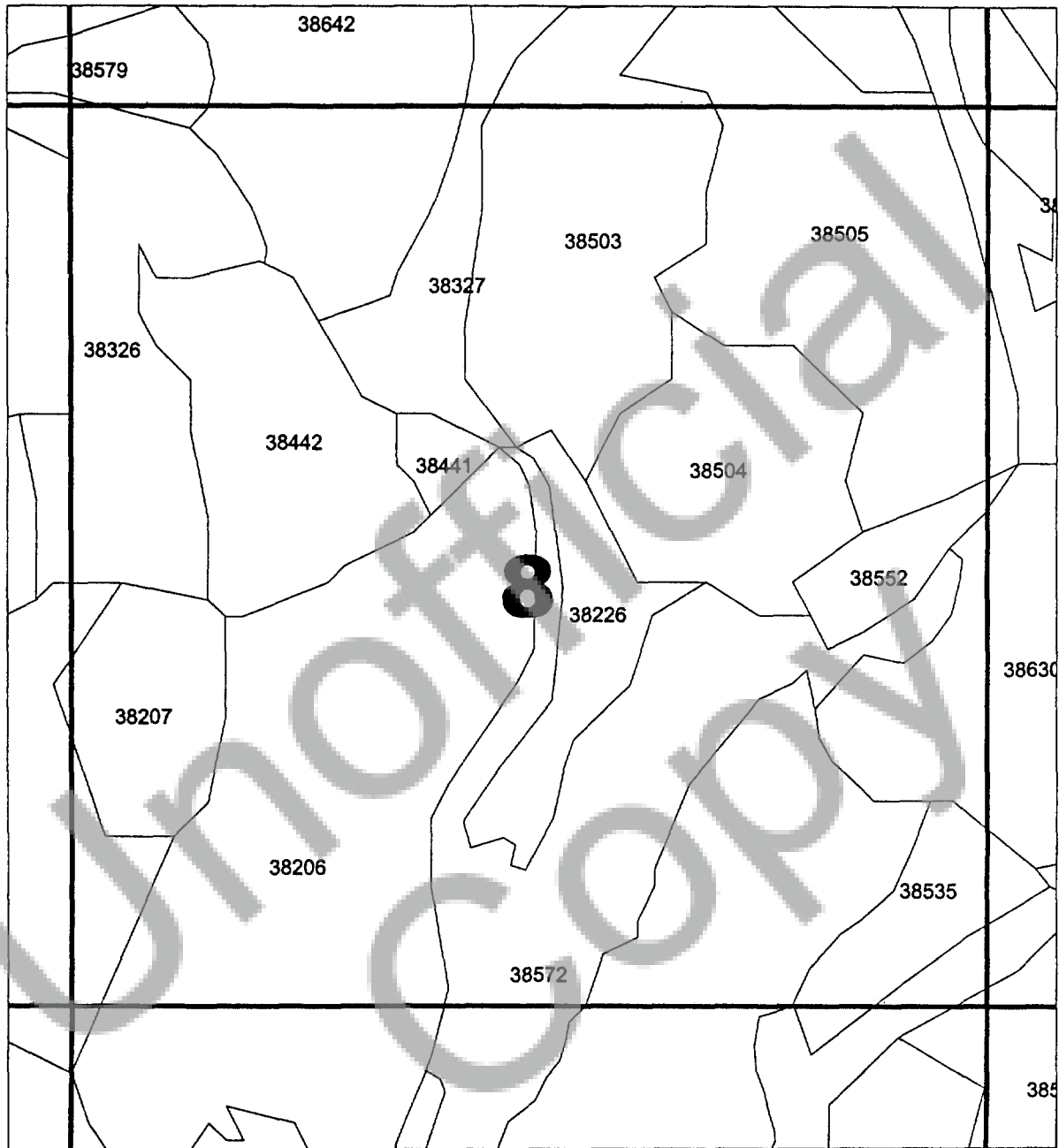
Twn 35S, Rng 15E -- Section 7

-  Stand Boundaries Kfdor101
-  Property Line Kfbndy
-  SECTION LINES Edt_plss.shp



2-26-01
Jeff V.




Rodeo Butte Timber Deed



1000 0 1000 2000 Feet

1:12000

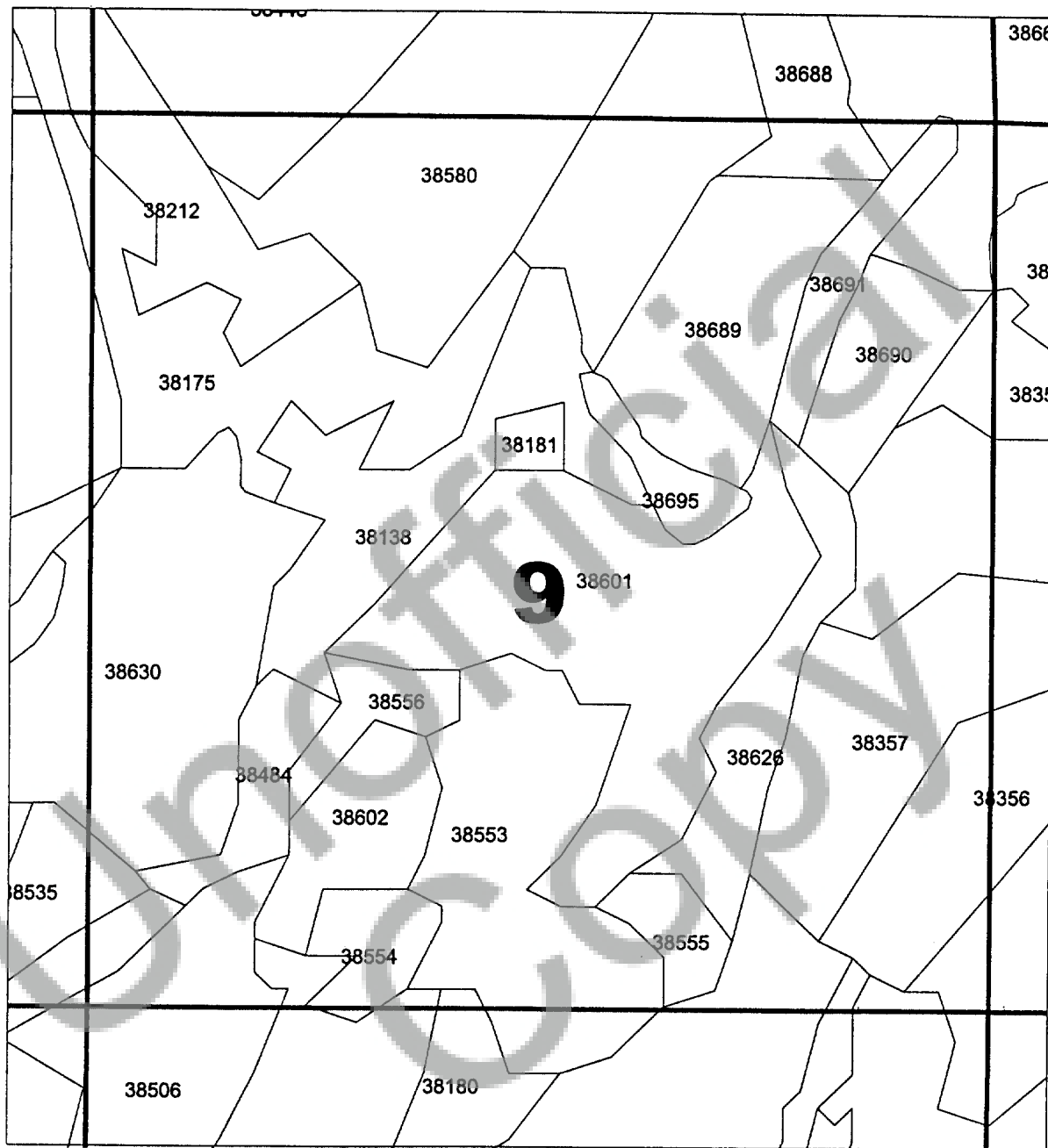
TwN 35S, Rng 15E -- Section 8

-  Stand Boundaries Kfdor101
-  Property Line Kfbndy
-  SECTION LINES Edt_plss.shp



2-26-01
Jeff V.




Rodeo Butte Timber Deed



1000 0 1000 2000 Feet

1:12000

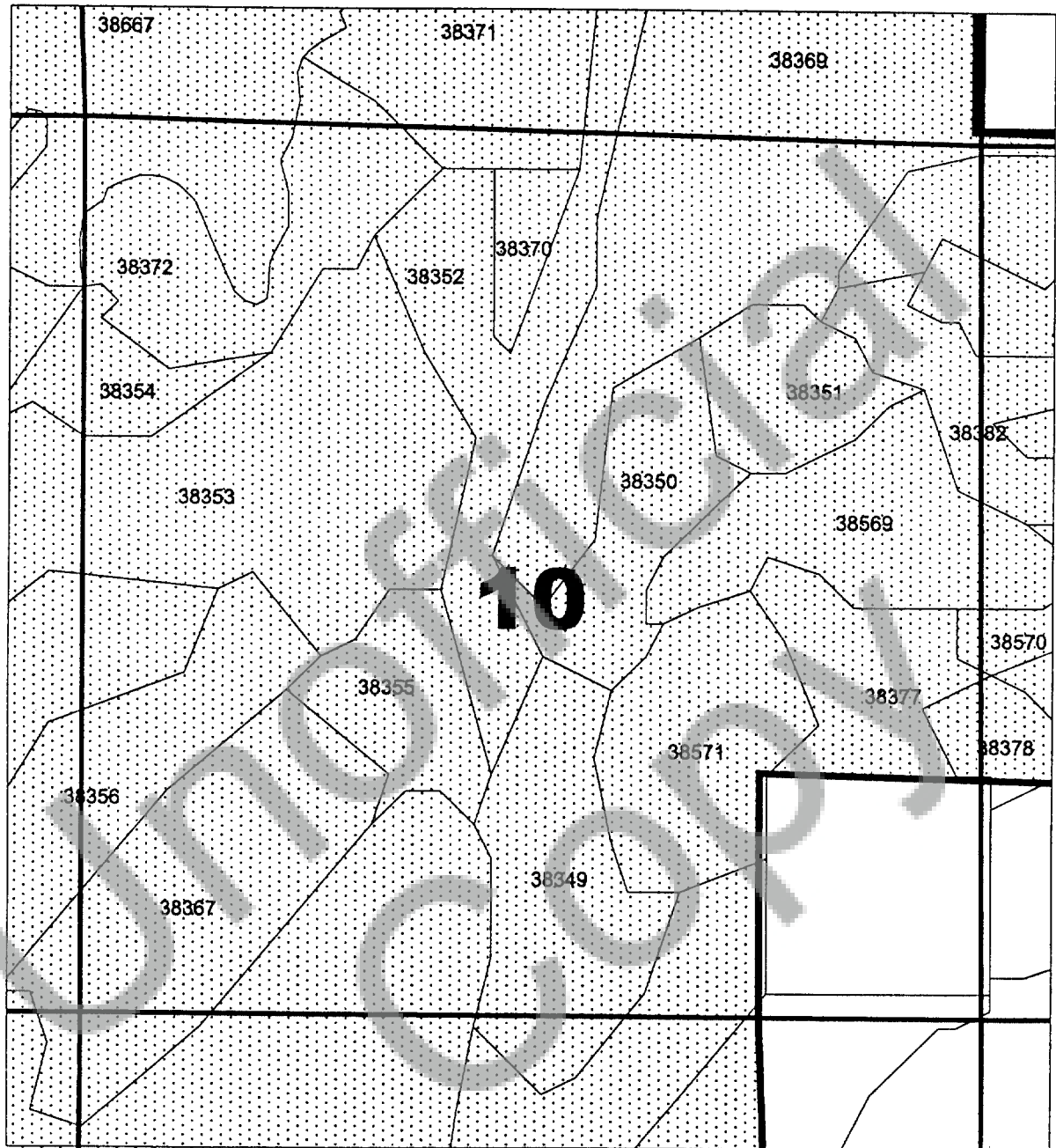
Twn 35S, Rng 15E -- Section 9

-  Stand Boundaries Kfdor101
-  Property Line Kfbndy
-  SECTION LINES Edt_plss.shp



2-26-01
Jeff V.





Rodeo Butte Timber Deed



1000 0 1000 2000 Feet

1:12000

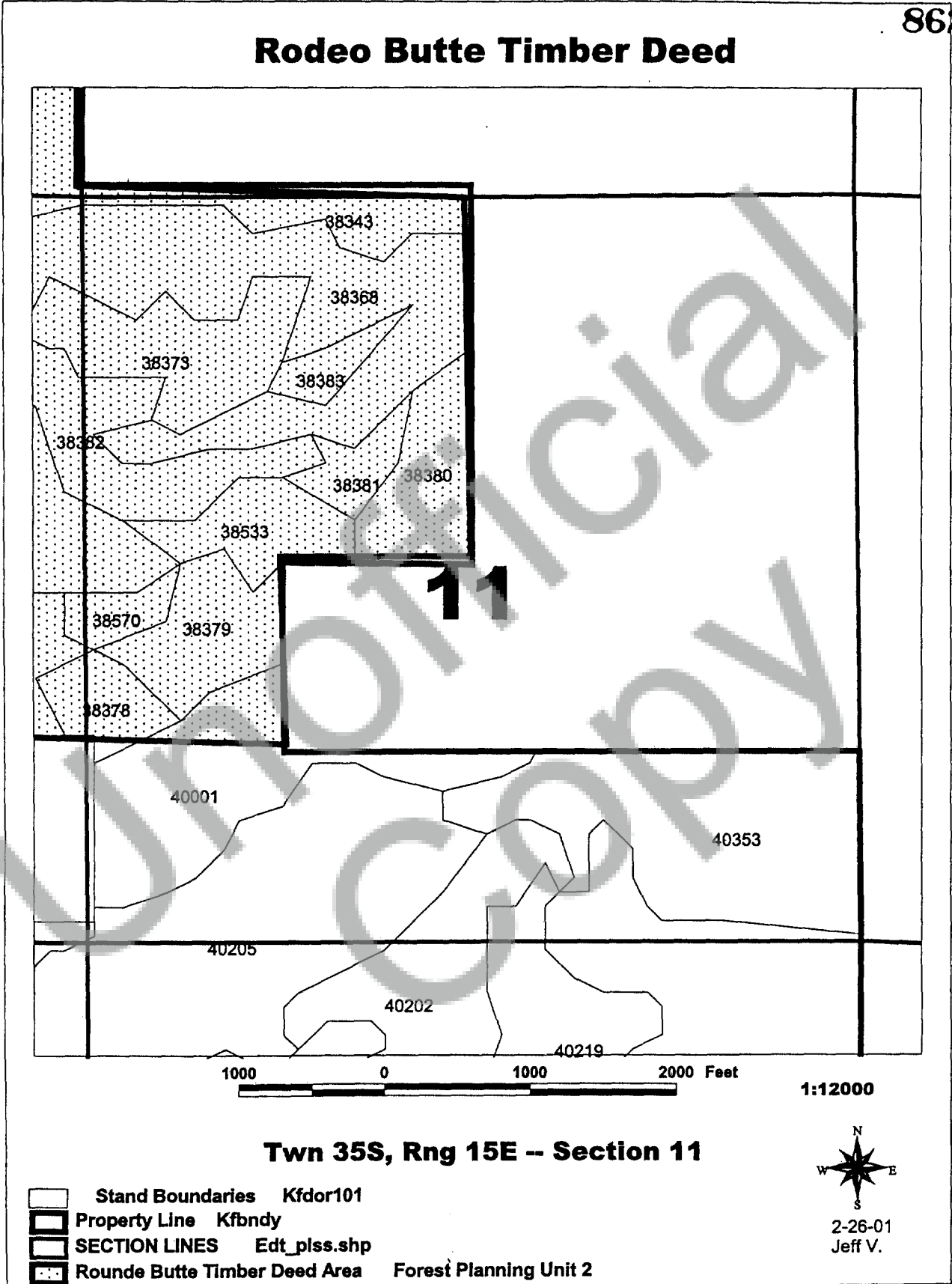
TwN 35S, Rng 15E -- Section 10

-  Stand Boundaries Kfdor101
-  Property Line Kfbndy
-  SECTION LINES Edt_plss.shp
-  Rodeo Butte Timber Deed Area Forest Planning Unit 2







2-26-01
Jeff V.

Rodeo Butte Timber Deed



Twn 35S, Rng 15E -- Section 11

-  Stand Boundaries Kfdor101
-  Property Line Kfbndy
-  SECTION LINES Edt_plss.shp
-  Rodeo Butte Timber Deed Area Forest Planning Unit 2

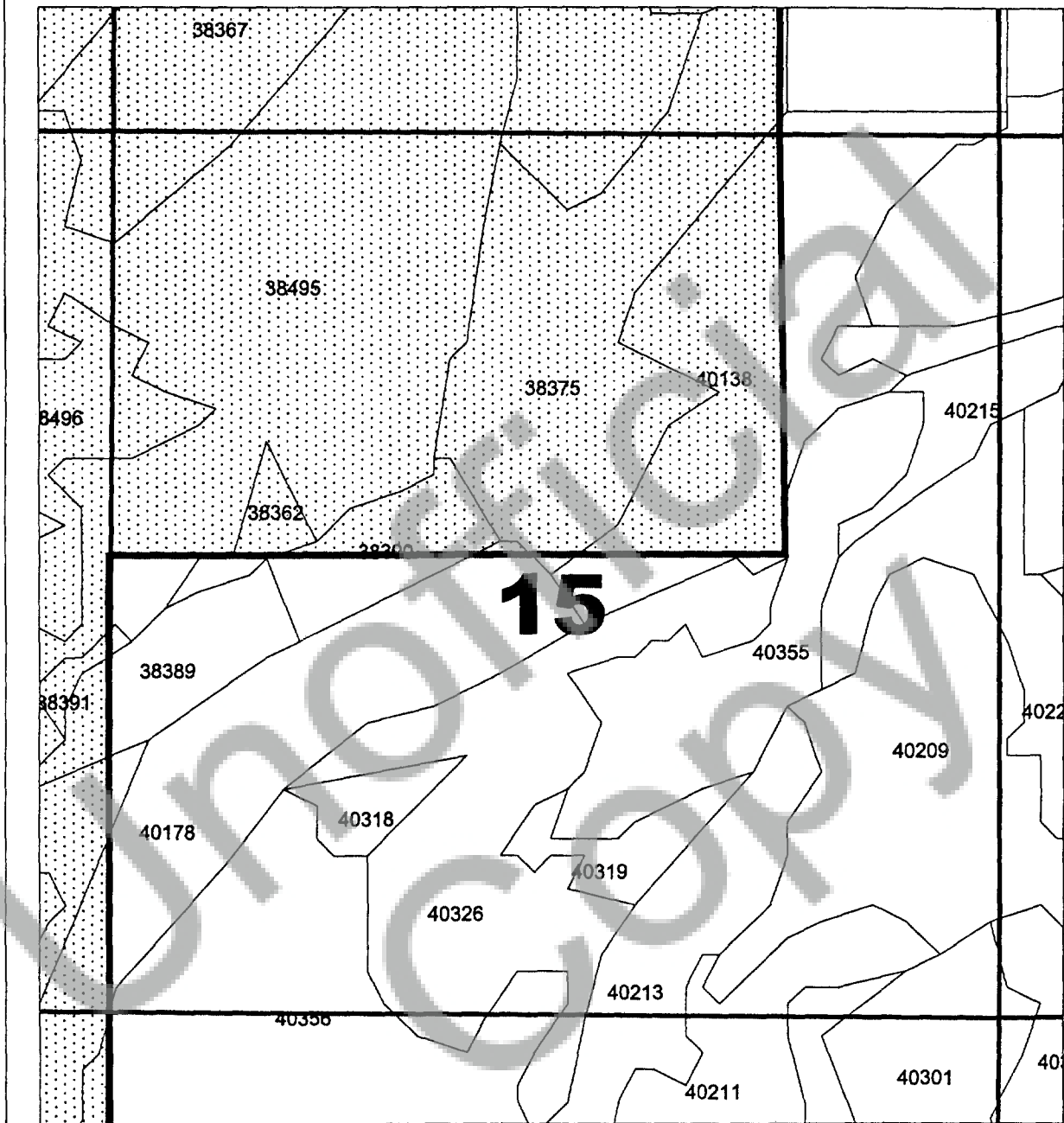


2-26-01
Jeff V.

EXHIBIT C

8081
8630





Rodeo Butte Timber Deed



1000 0 1000 2000 Feet

1:12000

TwN 35S, Rng 15E -- Section 15

-  Stand Boundaries Kfdor101
-  Property Line Kfbndy
-  SECTION LINES Edt_plss.shp
-  Rodeo Butte Timber Deed Area Forest Planning Unit 2

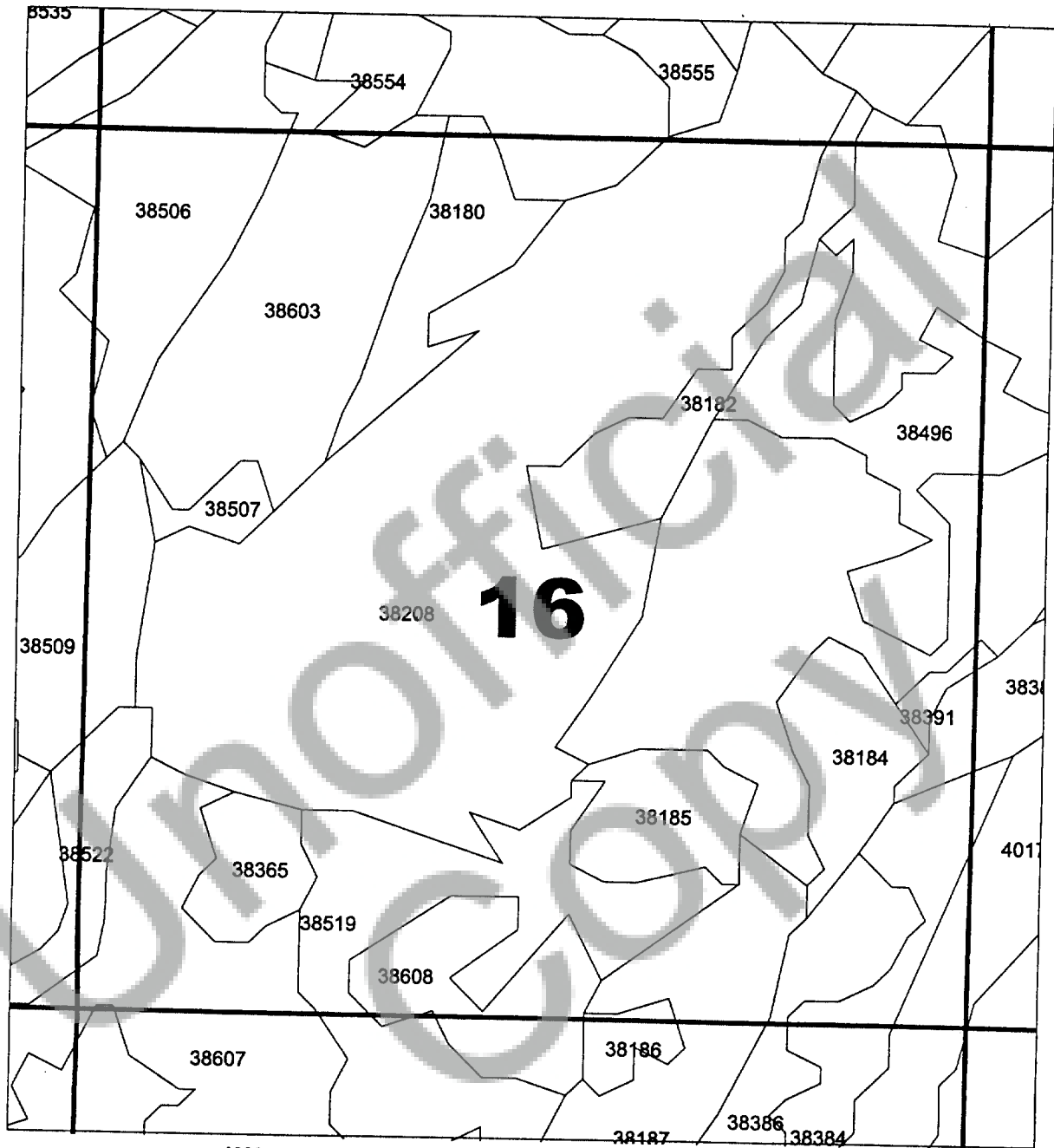


2-26-01
Jeff V.

EXHIBIT C

8082
8631

Rodeo Butte Timber Deed



1000 0 1000 2000 Feet

1:12000

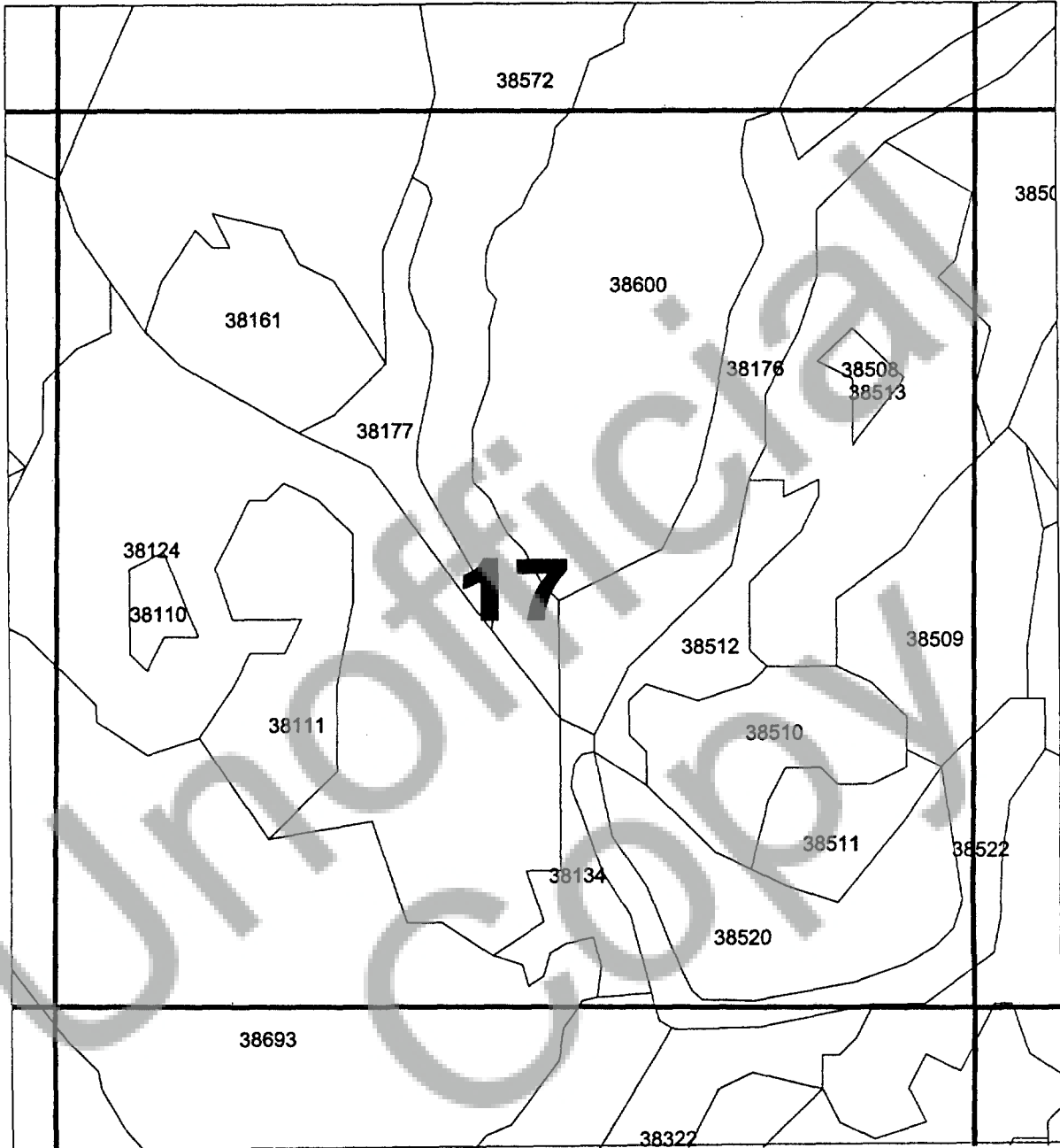
TwN 35S, Rng 15E -- Section 16

- Stand Boundaries Kfdor101
- Property Line Kfbndy
- SECTION LINES Edt_plss.shp



2-26-01
Jeff V.

Rodeo Butte Timber Deed



1:12000

TwN 35S, Rng 15E -- Section 17

-  Stand Boundaries Kfdor101
-  Property Line Kfbndy
-  SECTION LINES Edt_plss.shp



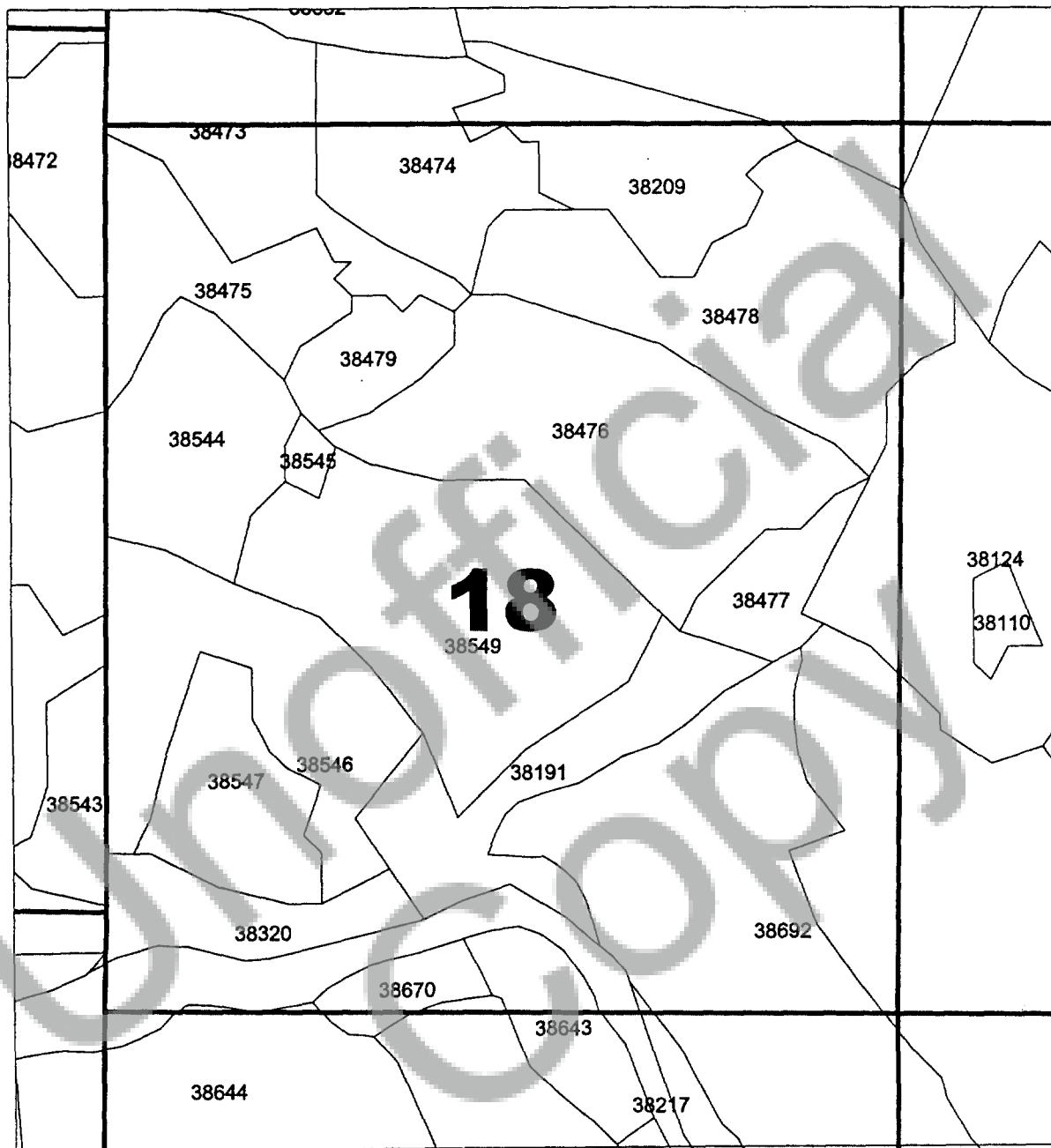
2-26-01
Jeff V.

EXHIBIT C

8084

8633

Rodeo Butte Timber Deed



1000 0 1000 2000 Feet

1:12000

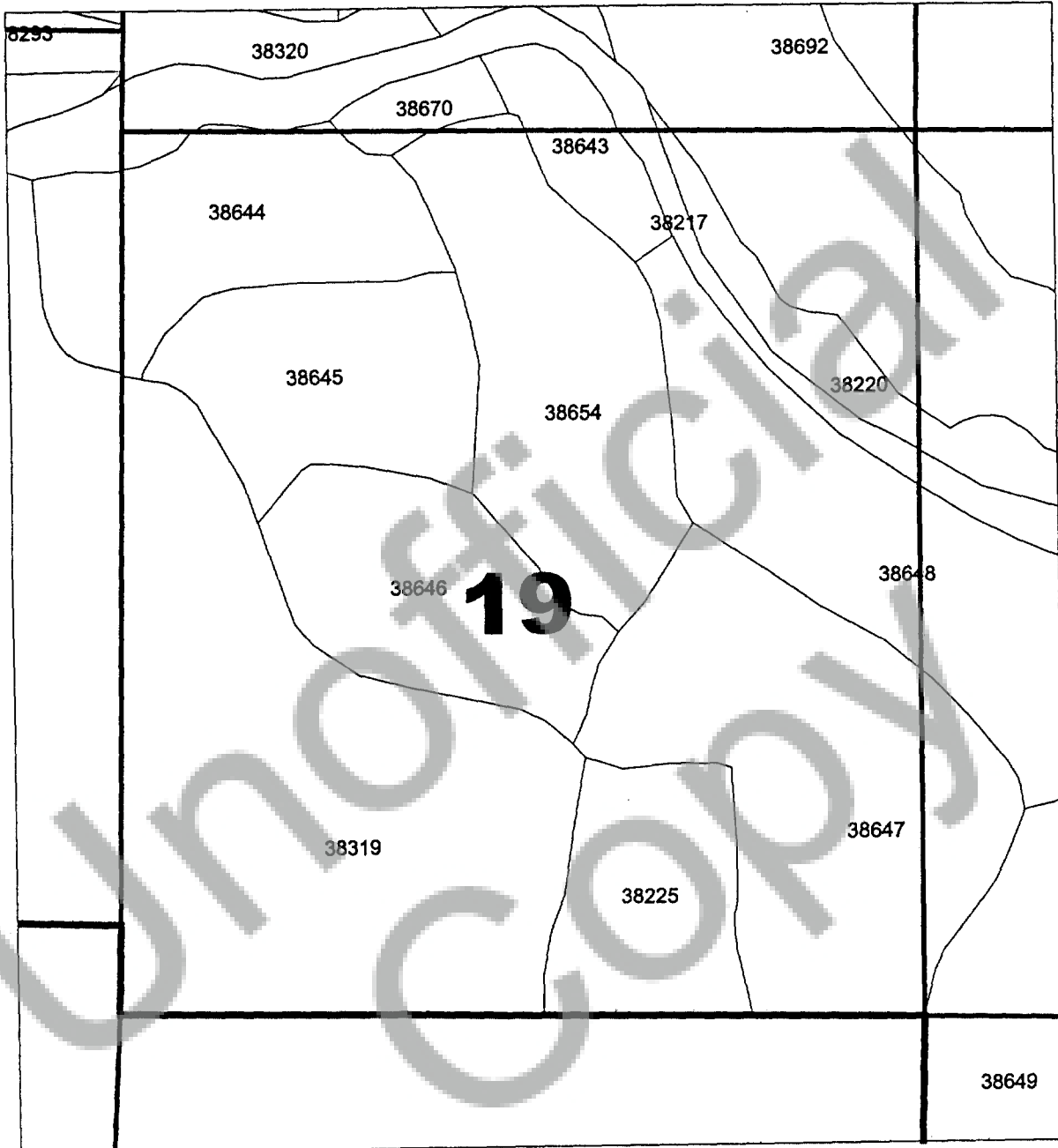
Twn 35S, Rng 15E -- Section 18

- Stand Boundaries Kfdor101
- Property Line Kfbndy
- SECTION LINES Edt_plss.shp



2-26-01
Jeff V.

Rodeo Butte Timber Deed






1:12000

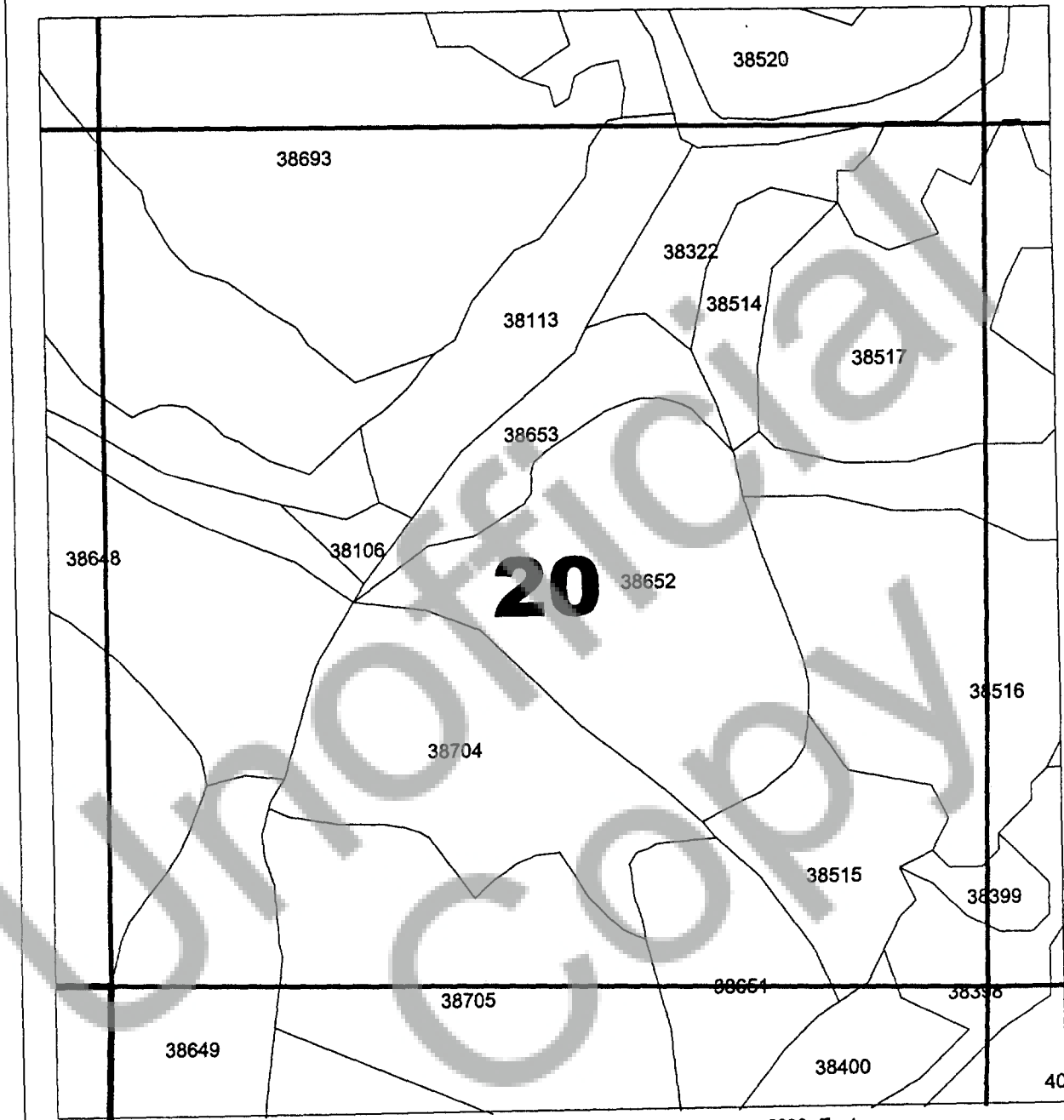
TwN 35S, Rng 15E -- Section 19



2-26-01
Jeff V.

-  Stand Boundaries Kfdor101
-  Property Line Kfbndy
-  SECTION LINES Edt_plss.shp

Rodeo Butte Timber Deed






1:12000

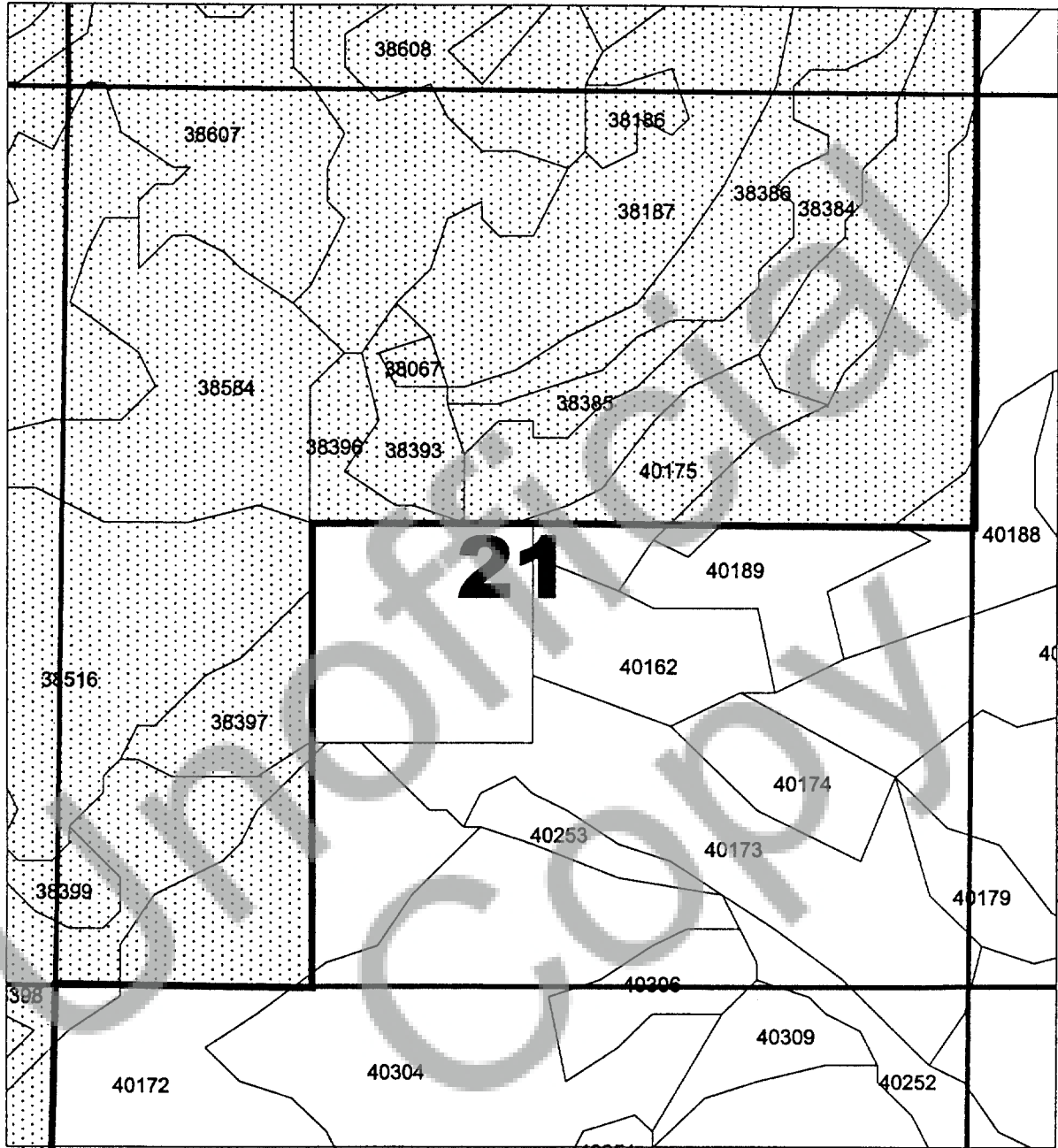
Twn 35S, Rng 15E -- Section 20



2-26-01
Jeff V.

-  Stand Boundaries Kfdor101
-  Property Line Kfbndy
-  SECTION LINES Edt_plss.shp





Rodeo Butte Timber Deed



1000 0 1000 2000 Feet

1:12000

TwN 35S, Rng 15E -- Section 21

-  Stand Boundaries Kfdor101
-  Property Line Kfbndy
-  SECTION LINES Edt_plss.shp
-  Rodeo Butte Timber Deed Area Forest Planning Unit 2

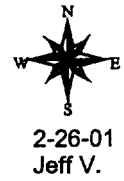
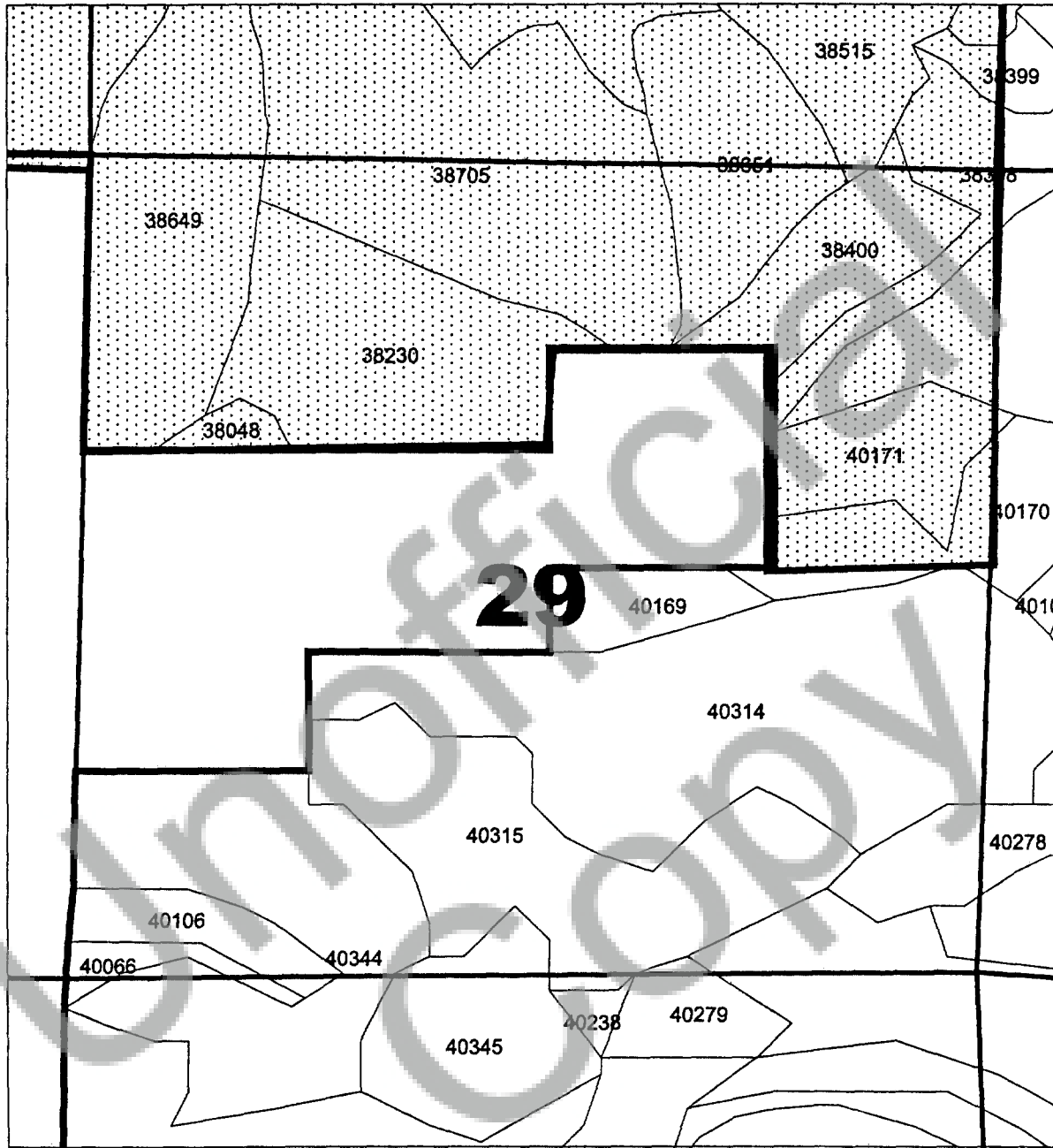


EXHIBIT C

8088

8637





Rodeo Butte Timber Deed



1000 0 1000 2000 Feet

1:12000

TwN 35S, Rng 15E -- Section 29

-  Stand Boundaries Kfdor101
-  Property Line Kfbndy
-  SECTION LINES Edt_plss.shp
-  Rodeo Butte Timber Deed Area Forest Planning Unit 2



2-26-01
Jeff V.

State of Oregon, County of Klamath
 Recorded 03/02/01, at 2:39 p. m.
 In Vol. M01 Page 8565
 Linda Smith,
 County Clerk Fee\$ 365⁰⁰ RR

State of Oregon, County of Klamath
 Recorded 02/28/01, at 1:58 p. m.
 In Vol. M01 Page 8018
 Linda Smith,
 County Clerk Fee\$ 371⁰⁰