

**CORRECTION TO  
NOTICE OF PENDENCY OF AN ACTION**

**CORRECTION TO:** *EXHIBIT "A" Page 6008, Vol M01, of Notice of Pendency of an Action  
Recorded in Klamath County Records  
2/14/2001, VOL M01, PAGE 6007 & PAGE 6008 EXHIBIT "A"*

**Pursuant to ORS 93.740, the undersigned states;**

- OC*
1. AS PLAINTIFFS: R. Peterson, Trustee for the Trust Management Group, which is  
Trustee for the Highway 66 Trust.
  2. THE DEFENDANTS ARE: Elizabeth J. Bennet & Gerald F. Bennett.
  3. THE OBJECT OF THE ACTION IS: Complaint to Enjoin Obstruction of Public Road  
and Nuisance filed 2/14/2001, in Klamath County  
Records as Vol M01 Page 6007 and Page 6008,  
Exhibit A; to record correction to Exhibit A, Vol M01  
Page 6008 with "Correction to Exhibit A" to include  
this additional real property description.

**4. THE DESCRIPTION OF THE PROPERTY TO BE ADDITIONALLY AFFECTED IS:**

See attached Corrected/Additional Exhibit "A"

Dated this 23rd day of March, 2001.

*Trust. Trustee Agent for  
Trust Management Group  
Hwy 66 Trust, Trustee agent Trust Management  
Group, R. Peterson*

STATE OF OREGON     )  
COUNTY OF KLAMATH   ) SS.

On this 23rd day of March 2001, before me personally appeared the  
above named Trust Management Group, agent for Trustee R. Peterson, and acknowledged the  
foregoing instrument to be their voluntary act and deed.

*Mary Shuck*  
NOTARY PUBLIC FOR OREGON

My commission expires: 10-31-04



*30 cash  
OC  
RT*

**CORRECTION TO EXHIBIT "A"****EXHIBIT "A" PART OF NOTICE OF PENDENCY OF ACTION**

FILED: 2/14/2001

0100354CV

Volume Mol Page 6007

PLAINTIFFS: TRUSTEE R. Peterson , trustee agent The Trust Management  
Group

Defendants: Elizabeth J Bennett & Gerald F. Bennett

---

**EXHIBIT 'A' Corrected to:**

R 618282 real property tax account number

**Commonly known as:**

16525 Hwy 66  
Keno, Or. 97627 Klamath County

**Described on tax records as:**

***R 4007-001BO-00100-000 CHANGED TO 4007-01B-400***

Por NW 1/4 Sec. 1, T40 S, R7 E. T.A. 4007-1-100 ; to 4007-01B-400  
LLA 33-99 & LP 23-00

---

2001 FEB 14 PM 3:34

11685

Vol. M01 Page 6007


NOTICE OF PENDENCY OF AN ACTION

Pursuant to ORS 93.740, the undersigned states:

1. AS PLAINTIFFS: R. Peterson, Trustee for the Trust Management Group, which is Trustee for the Highway 66 Trust.
2. THE DEFENDANTS ARE: Elizabeth J. Bennett & Gerald F. Bennett.
3. THE OBJECT OF THE ACTION IS: Complaint to Enjoin Obstruction of Public Road and Nuisance
4. THE DESCRIPTION OF THE PROPERTY TO BE AFFECTED IS:

See attached EXHIBIT "A"


DATED this 12<sup>th</sup> day of February, 2001.

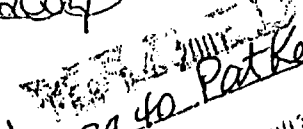
  
PATRICK J. KELLY, OSB #79288  
Of Attorneys for Plaintiff


STATE OF OREGON     )  
                                  ) ss.  
County of Josephine    )

On this 12<sup>th</sup> day of February, 2001, before me personally appeared the above named, PATRICK J. KELLY and acknowledged the foregoing instrument to be his voluntary act and deed.



  
NOTARY PUBLIC FOR OREGON  
My commission expires: 9-11-2004

  
Sent 02/14/01 to Pat Kelly

  
Rt: Sharon Deardorff  
Jin Cash

ORIGINAL

## EXHIBIT "A"

That portion of Government Lot 3 and the SE 1/4 of the NW 1/4 of Section 1, Township 40 South, Range 7 East of the Willamette Meridian, in the County of Klamath, State of Oregon, described as follows:

Beginning at a 1" iron pipe marking the Northeast corner of the Northwest corner of said Section 1, said point being the Northeast corner of that tract conveyed to Norma Jean Howard by Deed recorded in Book 74, Page 12620, Records of Klamath County, Oregon; thence North 89 degrees 18' 19" West along the North line of said NW 1/4 110.00 feet to a 5/8" iron rod marking the Northeast corner of that tract conveyed to Elizabeth J. Bennett by Deed recorded in Book M-94, Page 5019, Records of Klamath County, Oregon; thence South 00 degrees 07' 22" West along the East line of said Bennett Tract 1276.52 feet to a 5/8" iron rod at the Southeast corner thereof; thence North 89 degrees 18' 19" West along the South line of said Bennett Tract 110.00 feet to the true point of beginning of the tract herein described; thence South 00 degrees 07' 22" West 75.24 feet to a 5/8" iron rod; thence South 30 degrees 11' 15" East 217.91 feet to a 5/8" iron rod on the Northwesterly right of way line of State Highway 66; thence Southwesterly along the Northwesterly right of way line of State Highway 66 to the Southwest corner of said Howard Tract; thence North along the West line of said Howard Tract to the Southwest corner of said Bennett Tract; thence South 89 degrees 18' 19" East along the South line of said Bennett Tract 110.00 feet, more or less, to the true point of beginning.

CODE 21 MAP 4007-1B0 TL 300

State of Oregon, County of Klamath  
Recorded 02/14/01, at 3:34 p.m.  
In Vol. M01 Page 6007  
Linda Smith,  
County Clerk Fee \$ 26<sup>00</sup>

State of Oregon, County of Klamath  
Recorded 03/23/01, at 1:56 p.m.  
In Vol. M01 Page 11683  
Linda Smith,  
County Clerk Fee \$ 36<sup>00</sup>

ORIGINAL