

01 MAY 21 AM 10:33

Vol M01 Page 23229

TRUSTEE'S DEED

6/11

Grantor: William L. Sisemore, Trustee for Brian L. Curtis and Dolores Curtis, husband and wife

Grantee: Brian L. Curtis and Dolores Curtis, husband and wife with full rights of survivorship

After recording, return &
send tax statements to:

Brian L/Dolores Curtis
3917 Mazama Drive
Klamath Falls, OR 97603

Consideration: \$18,492.25

THIS INDENTURE, made this 21st day of May, 2001, between William L. Sisemore, hereinafter called trustee, and Brian L. Curtis and Dolores Curtis, husband and wife with full rights of survivorship, hereinafter called second party;

W I T N E S S E T H:

RECITALS: Mary N. Reyes, as grantor, executed and delivered to Aspen Title & Escrow, Inc., as trustee, for the benefit of Brian L. Curtis and Dolores Curtis, husband and wife with full rights of survivorship, as beneficiary, a certain trust deed dated December 23, 1998, duly recorded on December 23, 1998, in the mortgage records of Klamath County, Oregon, in book/reel/volume No. M98 at page 47043 & duly re-recorded January 11, 1999, in book/reel/volume No. M99 at page 724, and modified June 8, 1999, and duly recorded June 11, 1999, in book/reel/volume No. M99 at page 23054, mortgage records of Klamath County, Oregon. In said trust deed the real property therein and hereinafter described was conveyed by said grantor to said trustee to secure, among other things, the performance of certain obligations of the grantor to the said beneficiary. The said grantor thereafter defaulted in grantor's performance of the obligations secured by said trust deed as stated in the notice of default hereinafter mentioned and such default still existed at the time of the sale hereinafter described.

By reason of said default, the owner and holder of the obligations secured by said trust deed, being the beneficiary therein named, or beneficiary's successor in interest, declared all sums so secured immediately due and owing; a notice of default, containing an election to sell the said real property and to foreclose said trust deed by advertisement and sale to satisfy grantor's said obligations was recorded in the mortgage records of said county on December 20, 2000, in book/reel/volume No. M00, at page 45832 thereof, to which reference is now made.

After the recording of said notice of default, as aforesaid, the undersigned trustee gave notice of the time for and place of sale of said real property as fixed by the trustee and as required by law; copies of the Trustee's Notice of Sale were served pursuant to ORCP 7D.(3) or mailed by both first class and certified mail with return receipt requested, to the last-known address of the persons or their legal representatives, if any, named in ORS 86.740(1) and (2)(a), at least 120 days before the date the property was sold, and the Trustee's Notice of Sale was mailed by first class and certified mail with return receipt requested, to the last-known address of the guardian, conservator or administrator executor of any person named in ORS 86.740(1), promptly after the trustee received knowledge of the disability, insanity or death of any such person; the Notice of Sale was served upon occupants of the property described in the trust deed in the manner in which a summons is served pursuant to ORCP 7D.(2) and 7D.(3) at least 120 days before the date the property was sold, pursuant to ORS 86.750(1). If the foreclosure proceedings were stayed and released from the stay, copies of an Amended Notice of Sale in the form required by ORS 86.755(6) were mailed by registered or certified mail to the last-known address of those persons listed in ORS 86.740 and 86.750(1) and to the address provided by each person who was present at the time and place set for the sale which was stayed within 30 days after the release from the stay. Further, the trustee published a copy of said notice of sale in a newspaper of general circulation in each county in which the said real property is situated, once a week for four successive weeks; the last publication of said notice occurred more than twenty days prior to the date of such sale. The mailing service and publication of said notice of sale are shown by one or more affidavits or proofs of service duly recorded on or prior to the date of sale in the official records of said county, said affidavits and proofs, together with the said notice of default and election to sell and the trustee's notice of sale, being now referred to and incorporated in and made a part of this trustee's deed as fully as if set out herein verbatim. The undersigned trustee has no actual notice of any person, other than the persons named in said affidavits and proofs as having or claiming a lien on or interest in said described real property, entitled to notice pursuant to ORS 86.740(1)(b) or (1)(c).

Pursuant to said notice of sale, the undersigned trustee on May 21, 2001, at the hour of 10:00 o'clock, A. M., of said day, in accord with the standard of time established by ORS 187.110, (which was the day and hour to which said sale was postponed as permitted by ORS 86.755(2) (which was the day and hour set in the amended Notice of Sale)* and at the place so fixed for sale, as aforesaid, in full accordance with the laws of the State of Oregon and pursuant to the powers conferred upon said trustee by said trust deed, sold said real property in one parcel at public auction to the second party for the sum

of \$18,492.25, said second party being the highest and best bidder at such sale and said sum being the highest and best sum bid for said property. The true and actual consideration paid for this transfer is the sum of \$18,492.25.

NOW THEREFORE, in consideration of the said sum so paid by the second party in cash, the receipt whereof is acknowledged, and by the authority vested in said trustee by the laws of the State of Oregon and by said trust deed, the trustee does hereby convey unto the second party all interest which the grantor had or had the power to convey at the time of grantor's execution of said trust deed, together with any interest the said grantor or grantor's successors in interest acquired after the execution of said trust deed in and to the following described real property, to-wit:


AS SHOWN ON ATTACHED EXHIBIT "A"

TO HAVE AND TO HOLD the same unto the second party, second party's heirs, successors-in-interest and assigns forever.

In construing this instrument the word "grantor" includes any successor in interest to the grantor as well as each and all other persons owing an obligation, the performance of which is secured by said trust deed; the word "trustee" includes any successor trustee, the word "beneficiary" includes any successor in interest of the beneficiary first named above, and the word "person" includes corporation and any other legal or commercial entity.


THIS INSTRUMENT WILL NOT ALLOW USE OF THE PROPERTY DESCRIBED IN THIS INSTRUMENT IN VIOLATION OF APPLICABLE LAND USE LAWS AND REGULATIONS. BEFORE SIGNING OR ACCEPTING THIS INSTRUMENT, THE PERSON ACQUIRING FEE TITLE TO THE PROPERTY SHOULD CHECK WITH THE APPROPRIATE CITY OR COUNTY PLANNING DEPARTMENT TO VERIFY APPROVED USES AND TO DETERMINE ANY LIMITS ON LAWSUITS AGAINST FARMING OR FOREST PRACTICES AS DEFINED IN ORS 30.930.

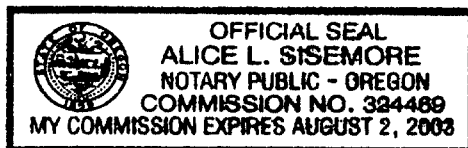
IN WITNESS WHEREOF, the undersigned trustee has hereunto executed this document.


William L. Sisemore, Successor Trustee

STATE OF OREGON, County of Klamath) ss

This instrument was acknowledged before me on May 21, 2001, by William L. Sisemore.


Notary Public for Oregon
My Commission Expires: 08/02/2003



Parcel 2 of Land Partition 12-96 situated in Government Lots 22 and 27, Section 15, Township 36 South, Range 7 East of the Willamette Meridian, in the County of Klamath, State of Oregon, filed in the Office of the Klamath County Clerk May 3, 1996.

LESS AND EXCEPT the following:

A parcel of land situated in Government Lots 22 and 27, Section 15, Township 36 South, Range 7 East of the Willamette Meridian, in the County of Klamath, State of Oregon, and further being described as a portion of Parcel Two, "Land Partition 12-96", and more particularly described as follows:

Beginning at a 5/8 inch pin marking the Northeast corner of Parcel One of said Land Partition 12-96, from which the Southwest corner of "Modoc Point, A Townsite" bears South 05 degrees 32' 00" East 400.00 feet; thence from said point of beginning along the East line of said Parcel Two, North 05 degrees 32' 00" West 68.47 feet to a 5/8 inch pin; thence along the North line of said Parcel Two North 71 degrees 51' 00" West 90.20 feet to a 5/8 inch pin; thence South 18 degrees 09' 00" West 42.15 feet to a 5/8 inch pin; thence South 05 degrees 32' 00" East 56.46 feet to a 5/8 inch pin marking the Northwest corner of said Parcel One; thence along the North line of said Parcel One North 90 degrees 00' 00" East 100.00 feet to the point of beginning, bearings based on "Land Partition 12-96".

CODE 118 MAP 3607-A15CD-1900

State of Oregon, County of Klamath
Recorded 05/18/01, at 10:33 A.m.
In Vol. M01 Page 23229
Linda Smith,
County Clerk Fee\$ 31⁰⁰