

'01 JUN 11 AM 11:15

WHEN RECORDED MAIL TO:

AMERIFUND FINANCIAL INC.,  
DBA ALL FUND MORTGAGE  
8833 PACIFIC AVENUE  
SUITE G  
TACOMA, WA 98444

mtc S3120 - TM

-----SPACE ABOVE THIS LINE FOR RECORDER'S USE-----

ORDER NO: ST103415-3

**CORPORATION ASSIGNMENT OF DEED OF TRUST**

FOR VALUE RECEIVED, THE UNDERSIGNED HEREBY GRANTS, ASSIGNS AND TRANSFERS TO  
**INDYMAC BANK FSB**


ALL BENEFICIAL INTEREST UNDER THAT CERTAIN DEED OF TRUST DATED: APRIL 13, 2001 EXECUTED BY  
PATRICIA D. DANIEL, TRUSTOR, ALL FUND, INC., A WASHINGTON CORPORATION, Trustee AND  
RECORDED AS INSTRUMENT NO. \_\_\_\_\_  
IN BOOK \_\_\_\_\_ PAGE \_\_\_\_\_ OF OFFICIAL RECORDS IN THE COUNTY RECORDER'S  
OFFICE OF PALM BEACH COUNTY, FLORIDA, DESCRIBED LAND THEREIN AS:

SEE LEGAL DESCRIPTION ATTACHED HERETO AND MADE A PART THEREOF.

APN: 3507-029C0-00500-000


TOGETHER WITH THE NOTE OR NOTES THEREIN DESCRIBED OR REFERRED TO, THE MONEY  
DUE AND TO BECOME DUE THEREON WITH INTEREST, AND ALL RIGHTS ACCRUED UNDER SAID DEED OF  
TRUST.


DATED: APRIL 13, 2001

  
ARIC WALKER-VICE PRESIDENT  
AMERIFUND FINANCIAL, INC., DBA ALL FUND  
MORTGAGE, A WASHINGTON CORPORATION

STATE: WASHINGTON  
COUNTY: PIERCE

ON APRIL 13, 2001 BEFORE ME, ALLISON O'HARA PERSONALLY APPEARED ARIC WALKER PERSONALLY  
KNOWN TO ME TO BE THE PERSON WHOSE NAME IS SUBSCRIBED TO THE WITHIN  
INSTRUMENT AND ACKNOWLEDGED TO ME THAT HE EXECUTED THE SAME IN HIS AUTHORIZED CAPACITY  
(VICE-PRESIDENT), AND THAT BY HIS SIGNATURE ON THE INSTRUMENT THE PERSON OR THE ENTITY UPON  
BEHALF OF WHICH THE PERSON ACTED, EXECUTED THE INSTRUMENT.

  
ALLISON O'HARA  
EXPIRES 9-18-03



**EXHIBIT "A"**  
**LEGAL DESCRIPTION**

A parcel of land being all that portion of Lot 21, Section 29, Township 35 South, Range 7 East of the Willamette Meridian, Klamath County, Oregon, lying East of the United States Bureau of Indian Affairs Irrigation Canal and lying West of Highway No. 427, EXCEPTING THEREFROM that portion more particularly described as follows:

Beginning at the Southwest corner of above mentioned Lot 21, Section 29, Township 35 South, Range 7 East of the Willamette Meridian, Klamath County, Oregon, which point is marked with a 1/2" iron pipe; thence North 89 degrees 26' East along the South boundary of said Lot 21 a distance of 924.1 feet to the true point of beginning; thence continuing North 89 degrees 26' East along said boundary 363.0 feet to the Westerly right of way boundary of Oregon State Highway No. 427; thence North 12 degrees 06' West along said right of way boundary a distance of 360.0 feet; thence South 89 degrees 26' West 363.0 feet; thence South 12 degrees 06' East 360.0 feet, more or less, to the true point of beginning.

State of Oregon, County of Klamath  
Recorded 06/11/01, at 11:52 a.m.  
In Vol. M01 Page 27538  
*Linda Smith,*  
County Clerk Fee \$ 26<sup>00</sup>