

Indymac

'01 JUL 13 AM 11:05

Vol MQ1 Page 27538

'01 JUN 11 AM 11:15

Vol MQ1 Page 34089

WHEN RECORDED MAIL TO:

AMERIFUND FINANCIAL INC.,
DBA ALL FUND MORTGAGE
8833 PACIFIC AVENUE
SUITE G
TACOMA, WA 98444

mtc S312e - TM

-----SPACE ABOVE THIS LINE FOR RECORDER'S USE-----

ORDER NO: ST103415-3

CORPORATION ASSIGNMENT OF DEED OF TRUST

FOR VALUE RECEIVED, THE UNDERSIGNED HEREBY GRANTS, ASSIGNS AND TRANSFERS TO
INDYMAC BANK FSB

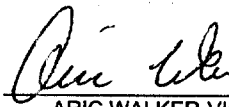
ALL BENEFICIAL INTEREST UNDER THAT CERTAIN DEED OF TRUST DATED: APRIL 13, 2001 EXECUTED BY
PATRICIA D. DANIEL, TRUSTOR, ALL FUND, INC., A WASHINGTON CORPORATION, Trustee AND
RECORDED AS INSTRUMENT NO. N/A
IN BOOK MQ1 PAGE 18269, OF OFFICIAL RECORDS IN THE COUNTY RECORDER'S
OFFICE OF PALM BEACH COUNTY, FLORIDA, DESCRIBED LAND THEREIN AS:

SEE LEGAL DESCRIPTION ATTACHED HERETO AND MADE A PART THEREOF.

APN: 3507-029C0-00500-000

TOGETHER WITH THE NOTE OR NOTES THEREIN DESCRIBED OR REFERRED TO, THE MONEY
DUE AND TO BECOME DUE THEREON WITH INTEREST, AND ALL RIGHTS ACCRUED UNDER SAID DEED OF
TRUST.


DATED: APRIL 13, 2001




ARIC WALKER-VICE PRESIDENT
AMERIFUND FINANCIAL, INC., DBA ALL FUND
MORTGAGE, A WASHINGTON CORPORATION

STATE: WASHINGTON
COUNTY: PIERCE

ON APRIL 13, 2001 BEFORE ME, ALLISON O'HARA PERSONALLY APPEARED ARIC WALKER PERSONALLY
KNOWN TO ME TO BE THE PERSON WHOSE NAME IS SUBSCRIBED TO THE WITHIN
INSTRUMENT AND ACKNOWLEDGED TO ME THAT HE EXECUTED THE SAME IN HIS AUTHORIZED CAPACITY
(VICE-PRESIDENT), AND THAT BY HIS SIGNATURE ON THE INSTRUMENT THE PERSON OR THE ENTITY UPON
BEHALF OF WHICH THE PERSON ACTED, EXECUTED THE INSTRUMENT.



ALLISON O'HARA
EXPIRES 9-18-03



**THIS DOCUMENT IS BEING RE-RECORDED TO INCLUDE BOOK AND PAGE

10.00 RR M
at. 02

27539

EXHIBIT "A"
LEGAL DESCRIPTION

34090

A parcel of land being all that portion of Lot 21, Section 29, Township 35 South, Range 7 East of the Willamette Meridian, Klamath County, Oregon, lying East of the United States Bureau of Indian Affairs Irrigation Canal and lying West of Highway No. 427, EXCEPTING THEREFROM that portion more particularly described as follows:

Beginning at the Southwest corner of above mentioned Lot 21, Section 29, Township 35 South, Range 7 East of the Willamette Meridian, Klamath County, Oregon, which point is marked with a 1/2" iron pipe; thence North 89 degrees 26' East along the South boundary of said Lot 21 a distance of 924.1 feet to the true point of beginning; thence continuing North 89 degrees 26' East along said boundary 363.0 feet to the Westerly right of way boundary of Oregon State Highway No. 427; thence North 12 degrees 06' West along said right of way boundary a distance of 360.0 feet; thence South 89 degrees 26' West 363.0 feet; thence South 12 degrees 06' East 360.0 feet, more or less, to the true point of beginning.

State of Oregon, County of Klamath
Recorded 06/11/01, at 11:52 a.m.
In Vol. M01 Page 27538
Linda Smith,
County Clerk Fee\$ 26⁰⁰

State of Oregon, County of Klamath
Recorded 07/13/01 at 11:05 a.m.
In Vol. M01 Page 34089
Linda Smith
County Clerk Fee\$ 10⁰⁰ RR