

'01 AUG 2 PM1:57

After recording return to:

Vol M01 Page 38843

Northwest Trustee Services, LLC
Attn: Becky Baker
PO Box 4143
Bellevue, WA 98009-4143

K57219
NOTICE OF DEFAULT AND ELECTION TO SELL

Reference is made to that certain trust deed made by Royce Newcomb, an unmarried man, as grantors, to Amerititle, as trustee, in favor of Long Beach Mortgage Company, as beneficiary, dated 12/15/00, recorded 12/28/00, in the mortgage records of Klamath County, Oregon, in Volume M00, Page 46714, and subsequently assigned to First Union National Bank by Assignment, covering the following described real property situated in said county and state, to wit:

See exhibit "A" attached hereto and incorporated herein.

PROPERTY ADDRESS: 8333 Highway 140
Klamath Falls, OR 97603

There is a default by the grantor or other person owing an obligation or by their successor in interest, the performance of which is secured by said trust deed, or by their successor in interest, with respect to provisions therein which authorize sale in the event of default of such provision. The default for which foreclosure is made is grantors' failure to pay when due the following sums: monthly payments of \$4,336.54 beginning 02/01/01; plus late charges of \$216.83 each month beginning 02/16/01; plus prior accrued late charges of \$0.00; plus advances of \$73.75; together with title expense, costs, trustee's fees and attorney's fees incurred herein by reason of said default; and any further sums advanced by the beneficiary for the protection of the above described real property and its interest therein.

By reason of said default, the beneficiary has declared all sums owing on the obligation secured by said trust deed immediately due and payable, said sums being the following, to wit: \$450,000.00 with interest thereon at the rate of 11.15 percent per annum beginning 01/01/01; plus late charges of \$216.83 each month beginning 02/16/01 until paid; plus prior accrued late charges of \$0.00; plus advances of \$73.75; together with title expense, costs, trustee's fees and attorneys fees incurred herein by reason of said default; and any further sums advanced by the beneficiary for the protection of the above described real property and its interest therein.

NOTICE OF DEFAULT AND ELECTION TO SELL

**RE: Trust Deed from
Newcomb, Royce
Grantor
to
Northwest Trustee Services, LLC,
Trustee**

File No. 7258.20211

For Additional Information:

**Becky Baker
Northwest Trustee Services, LLC
PO Box 4143
Bellevue, WA 98009-4143
(425) 586-1900**


K31

Notice is hereby given that the beneficiary and trustee, by reason of said default, have elected and do hereby elect to foreclose the trust deed by advertisement and sale pursuant to ORS 86.705 to 86.795, and to cause to be sold at public auction to the highest bidder for cash the interest in the described property which the grantor had, or had the power to convey, at the time grantor executed the trust deed, together with any interest the grantor or grantor's successors in interest acquired after the execution of the trust deed, to satisfy the obligations secured by the trust deed and the expenses of the sale, including the compensations of the trustee as provided by law, and reasonable fees of trustee's attorneys.


The sale will be held at the hour of 10:00 o'clock A.M., in accord with the standard of time established by ORS 187.110 on **December 14, 2001**, at the following place: inside the 1st floor lobby of the Klamath County Courthouse, 316 Main Street, in the City of Klamath Falls, County of Klamath, State of Oregon, which is the hour, date and place last set for the sale.

Notice is further given that any person named in ORS 86.753 has the right, at any time prior to five days before the date last set for the sale, to have this foreclosure proceeding dismissed and the trust deed reinstated by payment to the beneficiary of the entire amount then due (other than such portion of the principal as would not then be due had no default occurred) and by curing every other default complained of herein by tendering the performance required under the obligation or trust deed, in addition to paying said sums or tendering the performance necessary to cure the default, by paying all costs and expenses actually incurred in enforcing the obligation and trust deed, together with trustee's and attorney's fees not exceeding the amounts provided by said ORS 86.753.

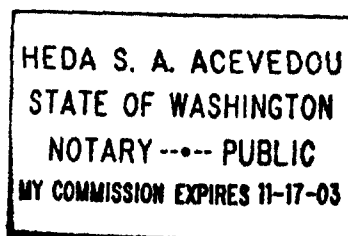
In construing this notice, the singular includes the plural, the word "grantor" includes any successor in interest to the grantor as well as any other person owing an obligation, the performance of which is secured by said trust deed, and the words "trustee" and "beneficiary" include their respective successors in interest, if any.



Northwest Trustee Services, LLC- Trustee

STATE OF WASHINGTON)
) ss.
COUNTY OF KING)

I certify that I know or have satisfactory evidence that  is the person who appeared before me, and said person acknowledged that (he/she) signed this instrument, on oath stated that (he/she) was authorized to execute the instrument and acknowledged it as an Associate Member of Northwest Trustee Services, LLC to be the free and voluntary act of such party for the uses and purposes mentioned in the instrument.

Dated: 7/30/01




Heda S. A. Acevedou
NOTARY PUBLIC in and for the State of
Washington, residing at Bellevue
My commission expires 11/17/03

THIS COMMUNICATION IS FROM A DEBT COLLECTOR AND IS AN ATTEMPT TO COLLECT A DEBT. ANY INFORMATION OBTAINED WILL BE USED FOR THAT PURPOSE

38845

EXHIBIT "A"

PARCEL 1:

Parcel 3 of Major Land Partition No. 36-89, situated in Lot 4, JUNCTION ACRES, according to the official plat thereof on file in the office of the County Clerk of Klamath County, Oregon, more particularly described as follows:

A tract of land situated in lot 4, JUNCTION ACRES, according to the official plat thereof on file in the office of the County Clerk of Klamath County, Oregon. more particularly described as follows:

Beginning at the Southwesterly corner of Parcel 1 of Major Land Partition No. 36-89 on the Southerly line of said Lot 4, being North 71 degrees 16' 48" West 484.74 feet from the Southeasterly corner of said Lot 4; thence following along the boundaries of Parcels 1 and 2 of said Land Partition No. 36-89, North 10 degrees 00' 00" East 347.80 feet, South 82 degrees 39' 00" East 112.57 feet and North 07 degrees 21' 00" East, 301.05 feet to the North line of said Lot 4; thence South 89 degrees 54' 00" West 378.42 feet to the Northwest corner of said Lot 4; thence South 00 degrees 01' 00" East 569.20 feet to the Southwesterly corner of said Lot 4; thence South 71 degrees 16' 48" East 177.06 feet, more or less, to the point of beginning.

PARCEL 2:

Parcel 2 of Major Land Partition No. 6-89 situated in Lot 3, Plat of JUNCTION ACRES, situated in the NW ¼ of the NE ¼ of Section 7, Township 39 South, Range 10 East of the Willamette Meridian, Klamath County, Oregon, more particularly described as follows:

Beginning at a point on the Westerly right of way line of Vale Road, from which the E 1/16 corner of the North line of said Section 7 bears North 02 degrees 11' 51" East 853.25 feet; thence North 57 degrees 00' 00" West 198.86 feet; thence along the arc of a curve to the right (radius equals 700.00 feet and central angle equals 13 degrees 49' 00") 168.80 feet; thence South 89 degrees 54' 00" West 610.96 feet to a point on the West line of said Lot 3; thence South 00 degrees 01' 00" East 263.00 feet to the Southwest corner of said Lot 3; thence North 89 degrees 54' 00" East along the South line of said Lot 3, 906.69 feet to the Westerly right of way line of said Vale Road; thence North 00 degrees 10' 47" East 46.13 feet to the point of beginning.

State of Oregon, County of Klamath

Recorded 08/02/01 at 1:57 p. m.

In Vol. M01 Page 38843

Linda Smith.

County Clerk Fee \$ 31⁰⁰