

mtc 55168

After recording return to:

Perkins Coie LLP
1201 Third Avenue, 40th Floor
Seattle, WA 98101-3099
Attention: James R. Johnston

This space reserved for recorder's use.

Until a change is requested, all severance and harvest tax statements shall be sent to Grantee at the following address:

U.S. Timberlands Yakima, LLC
c/o U.S. Timberlands Services Company, L.L.C.
625 Madison Avenue, Suite 10-B
New York, NY 10022

GRANTOR: U.S. TIMBERLANDS KLAMATH FALLS, L.L.C.
GRANTEE: U.S. TIMBERLANDS YAKIMA, LLC

**TIMBER DEED
(Rodeo Butte)**

This Timber Deed is executed and delivered in accordance with Section 2.4 of the Lump Sum Timber Sale Agreement between U.S. TIMBERLANDS KLAMATH FALLS, L.L.C., a Delaware limited liability company ("Grantor"), and U.S. TIMBERLANDS YAKIMA, LLC, a Delaware limited liability company ("Grantee"), dated and executed on September 17, 2001 ("Agreement"). For and in consideration of Ten Dollars (\$10) and other good and valuable consideration in hand paid on September 17, 2001 pursuant to Section 2.1 of the Agreement, receipt of which is hereby acknowledged, Grantor conveys to Grantee the Timber (as defined below) located within the timber stands listed by stand number on Exhibit B and further identified on the maps marked as Exhibit C (the "Timber Stands"), which Timber Stands are located on the land situated in Klamath County, Oregon, described on Exhibit A (the "Land"), along with the right to enter upon the Land (as defined below) and to cut and remove the Timber. Exhibits A, B and C are attached hereto and incorporated herein.

The true and actual cash consideration for this conveyance is Eight Million Five Hundred Thirty-Two Thousand Three Hundred Nineteen Dollars (\$8,532,319).

3kb.cw m

56988

As used herein, the term "Timber" shall mean all timber and other forest products now standing, growing, lying or being within the Timber Stands as of the date of this Deed, or which will grow within the Timber Stands during the term hereof.

Grantee shall have until December 31, 2004 (the "Termination Date") to cut and remove the Timber. On the Termination Date, all right, title and interest in and to any remaining Timber shall revert automatically to the Grantor herein, its successors and assigns, without the requirement of notice, deed or any other action by any party hereto.

To the extent necessary, Grantee may use the road system on the Land and construct and improve the same for the purposes referenced above, provided that Grantee shall maintain the roads in serviceable, usable condition. Grantee shall abide by all laws applicable to its activities on the Land, except, however, Grantor shall satisfy any reforestation obligations and pay all timber taxes that arise by virtue of the cutting and removal of Timber from the Land.

THIS INSTRUMENT WILL NOT ALLOW USE OF THE PROPERTY DESCRIBED IN THIS INSTRUMENT IN VIOLATION OF APPLICABLE LAND USE LAWS AND REGULATIONS. BEFORE SIGNING OR ACCEPTING THIS INSTRUMENT, THE PERSON ACQUIRING FEE TITLE TO THE PROPERTY SHOULD CHECK WITH THE APPROPRIATE CITY OR COUNTY PLANNING DEPARTMENT TO VERIFY APPROVED USES AND TO DETERMINE ANY LIMITS ON LAWSUITS AGAINST FARMING OR FOREST PRACTICES AS DEFINED IN ORS 30.930.

Executed as of the date first written above.

GRANTOR:

U.S. TIMBERLANDS KLAMATH FALLS,
L.L.C., a Delaware limited liability company

By U.S. TIMBERLANDS SERVICES
COMPANY, L.L.C., its sole Manager


By



John M. Rudey, President


STATE OF NEW YORK)
) ss.
COUNTY OF NEW YORK)

On the 1st day of November, 2001, before me personally came John M. Rudey, to me known, who, being by me duly sworn, did depose and say that he resides at 625 Madison Avenue, Suite 10-B, New York, New York 10022; that he is the President of U.S. TIMBERLANDS SERVICES COMPANY, L.L.C., the limited liability company that executed the foregoing instrument as Manager of U.S. TIMBERLANDS KLAMATH FALLS, L.L.C., the grantor therein; and that he signed his name thereto by authority of the board of directors of said limited liability company, as Manager.



Notary Public

DEANA L. DANIEL
Notary Public, State of New York
No. 01DA6038188
Qualified in New York County
Commission Expires March 6, 2002



(Seal)

EXHIBIT A

56990

| | | |
|----------------------------|-------------------------|------------------------|
| Portions of the following: | SE¼ SE¼ | Section 20, T34S, R14E |
| Portions of the following: | All | Section 25, T34S, R14E |
| Portions of the following: | All | Section 26, T34S, R14E |
| Portions of the following: | All | Section 27, T34S, R14E |
| Portions of the following: | All | Section 28, T34S, R14E |
| Portions of the following: | E½ | Section 29, T34S, R14E |
| | S½ SW¼ | " " " |
| | NW¼ SW¼ | " " " |
| Portions of the following: | Govt Lots 1, 2, 3 and 4 | Section 30, T34S, R14E |
| | E½ SW¼ | " " " |
| | SE¼ NW¼ | " " " |
| | SE¼ SE¼ | " " " |
| Portions of the following: | Govt Lots 1, 2, 3 and 4 | Section 31, T34S, R14E |
| | E½ W½ | " " " |
| | E½ | " " " |
| Portions of the following: | All | Section 32, T34S, R14E |
| Portions of the following: | All | Section 33, T34S, R14E |
| Portions of the following: | All | Section 34, T34S, R14E |
| Portions of the following: | All | Section 35, T34S, R14E |
| Portions of the following: | All | Section 36, T34S, R14E |
| Portions of the following: | Govt Lots 1, 2, 3 and 4 | Section 1, T35S, R14E |
| | S½ N½ | " " " |
| | S½ | " " " |
| Portions of the following: | Govt Lots 1, 2, 3 and 4 | Section 2, T35S, R14E |
| | S½ N½ | " " " |
| | S½ | " " " |

EXHIBIT A

56991

| | | |
|----------------------------|--|--|
| Portions of the following: | Govt Lots 1, 2, 3 and 4 S $\frac{1}{2}$ N $\frac{1}{2}$ S $\frac{1}{2}$ | Section 3, T35S, R14E " " " " " " |
| Portions of the following: | Govt Lots 1, 2, 3 and 4 S $\frac{1}{2}$ N $\frac{1}{2}$ N $\frac{1}{2}$ SE $\frac{1}{4}$ SW $\frac{1}{4}$ SE $\frac{1}{4}$ SW $\frac{1}{4}$ | Section 4, T35S, R14E " " " " " " " " " " " " |
| Portions of the following: | N $\frac{1}{2}$ SW $\frac{1}{4}$ N $\frac{1}{2}$ SE $\frac{1}{4}$ | Section 5, T35S, R14E " " " " " " |
| Portions of the following: | Govt Lots 1, 2 and 3 N $\frac{1}{2}$ N $\frac{1}{2}$ SE $\frac{1}{4}$ NW $\frac{1}{4}$ S $\frac{1}{2}$ NE $\frac{1}{4}$ SE $\frac{1}{4}$ E $\frac{1}{2}$ SW $\frac{1}{4}$ | Section 6, T35S, R14E " " " " " " " " " " " " " " " |
| Portions of the following: | Govt Lots 2 and 3 E $\frac{1}{2}$ NW $\frac{1}{4}$ | Section 7, T35S, R14E " " " |
| Portions of the following: | S $\frac{1}{2}$ NE $\frac{1}{4}$ SE $\frac{1}{4}$ SE $\frac{1}{4}$ SW $\frac{1}{4}$ | Section 8, T35S, R14E " " " " " " |
| Portions of the following: | All | Section 9, T35S, R14E |
| Portions of the following: | All | Section 10, T35S, R14E |
| Portions of the following: | All | Section 11, T35S, R14E |
| Portions of the following: | All | Section 12, T35S, R14E |
| Portions of the following: | All | Section 13, T35S, R14E |
| Portions of the following: | NE $\frac{1}{4}$ S $\frac{1}{2}$ S $\frac{1}{2}$ NW $\frac{1}{4}$ NW $\frac{1}{4}$ NW $\frac{1}{4}$ | Section 14, T35S, R14E " " " " " " " " " |

EXHIBIT A

56992

| | | |
|----------------------------|---|--|
| Portions of the following: | N $\frac{1}{2}$ SE $\frac{1}{4}$ E $\frac{1}{2}$ SW $\frac{1}{4}$ | Section 15, T35S, R14E " " " " " " |
| Portions of the following: | N $\frac{1}{2}$ NW $\frac{1}{4}$ SE $\frac{1}{4}$ SW $\frac{1}{4}$ | Section 16, T35S, R14E " " " " " " |
| Portions of the following: | NE $\frac{1}{4}$ SE $\frac{1}{4}$ E $\frac{1}{2}$ W $\frac{1}{2}$ | Section 17, T35S, R14E " " " " " " |
| Portions of the following: | Govt Lots 2 and 3 E $\frac{1}{2}$ SW $\frac{1}{4}$ | Section 19, T35S, R14E " " " |
| Portions of the following: | E $\frac{1}{2}$ E $\frac{1}{2}$ | Section 20, T35S, R14E |
| Portions of the following: | N $\frac{1}{2}$ E $\frac{1}{2}$ SW $\frac{1}{4}$ SE $\frac{1}{4}$ | Section 23, T35S, R14E " " " " " " |
| Portions of the following: | All | Section 24, T35S, R14E |
| Portions of the following: | NW $\frac{1}{4}$ NE $\frac{1}{4}$ | Section 26, T35S, R14E |
| Portions of the following: | S $\frac{1}{2}$ S $\frac{1}{2}$ | Section 29, T34S, R15E |
| Portions of the following: | All Fractional | Section 30, T34S, R15E |
| Portions of the following: | All Fractional | Section 31, T34S, R15E |
| Portions of the following: | All | Section 32, T34S, R15E |
| Portions of the following: | W $\frac{1}{2}$ S $\frac{1}{2}$ SE $\frac{1}{4}$ | Section 33, T34S, R15E " " " |
| Portions of the following: | Govt Lots 1, 2, 3 and 4 S $\frac{1}{2}$ N $\frac{1}{2}$ S $\frac{1}{2}$ | Section 3, T35S, R15E " " " " " " |

EXHIBIT A**56993**

| | | |
|----------------------------|---|---|
| Portions of the following: | Govt Lots 1, 2, 3 and 4 S $\frac{1}{2}$ N $\frac{1}{2}$ S $\frac{1}{2}$ | Section 4, T35S, R15E " " " " " " |
| Portions of the following: | Govt Lots 1, 2, 3 and 4 S $\frac{1}{2}$ N $\frac{1}{2}$ S $\frac{1}{2}$ | Section 5, T35S, R15E " " " " " " |
| Portions of the following: | Govt Lots 1, 2, 3, 4, 5, 6 and 7 S $\frac{1}{2}$ NE $\frac{1}{4}$ SE $\frac{1}{4}$ E $\frac{1}{2}$ SW $\frac{1}{4}$ SE $\frac{1}{4}$ NW $\frac{1}{4}$ | Section 6, T35S, R15E " " " " " " " " " " " " |
| Portions of the following: | Govt Lots 1, 2, 3 and 4 E $\frac{1}{2}$ W $\frac{1}{2}$ E $\frac{1}{2}$ | Section 7, T35S, R15E " " " " " " |
| Portions of the following: | All | Section 8, T35S, R15E |
| Portions of the following: | All | Section 9, T35S, R15E |
| Portions of the following: | N $\frac{1}{2}$ N $\frac{1}{2}$ SE $\frac{1}{4}$ SW $\frac{1}{4}$ SW $\frac{1}{4}$ SE $\frac{1}{4}$ | Section 10, T35S, R15E " " " " " " " " " |
| Portions of the following: | NW $\frac{1}{4}$ SW $\frac{1}{4}$ NW $\frac{1}{4}$ | Section 11, T35S, R15E " " " |
| Portions of the following: | W $\frac{1}{2}$ NE $\frac{1}{4}$ NW $\frac{1}{4}$ SE $\frac{1}{4}$ N $\frac{1}{2}$ SW $\frac{1}{4}$ NW $\frac{1}{4}$ | Section 15, T35S, R15E " " " " " " " " " |
| Portions of the following: | All | Section 16, T35S, R15E |
| Portions of the following: | All | Section 17, T35S, R15E |

EXHIBIT A

56994

| | | |
|----------------------------|---|---|
| Portions of the following: | Govt Lots 1, 2, 3 and 4 E $\frac{1}{2}$ W $\frac{1}{2}$ E $\frac{1}{2}$ | Section 18, T35S, R15E " " " " " " |
| Portions of the following: | Govt Lots 1, 2, 3 and 4 E $\frac{1}{2}$ W $\frac{1}{2}$ E $\frac{1}{2}$ | Section 19, T35S, R15E " " " " " " |
| Portions of the following: | All | Section 20, T35S, R15E |
| Portions of the following: | N $\frac{1}{2}$ W $\frac{1}{2}$ SW $\frac{1}{4}$ | Section 21, T35S, R15E " " " |
| Portions of the following: | N $\frac{1}{2}$ NE $\frac{1}{4}$ SE $\frac{1}{4}$ NE $\frac{1}{4}$ N $\frac{1}{2}$ NW $\frac{1}{4}$ N $\frac{1}{2}$ S $\frac{1}{2}$ NW $\frac{1}{4}$ | Section 29, T35S, R15E " " " " " " " " " |

56995

EXHIBIT B

Rodeo Butte
Timber

Data Source: kfwrk_1200

| <u>Stand</u> | <u>Approximate Gross Acres</u> | <u>Stand</u> | <u>Approximate Gross Acres</u> | <u>Stand</u> | <u>Approximate Gross Acres</u> | <u>Stand</u> | <u>Approximate Gross Acres</u> |
|--------------|--|--------------|--|--------------|--|--------------|--|
| 33045 | 20.8 | 35181 | 86.5 | 35254 | 36.2 | 35359 | 28.7 |
| 33046 | 24.1 | 35182 | 37.7 | 35255 | 8.6 | 35360 | 10.9 |
| 33047 | 31.2 | 35183 | 97.2 | 35256 | 51.6 | 35361 | 5.6 |
| 33049 | 28.2 | 35184 | 53.1 | 35257 | 19.4 | 35362 | 34.9 |
| 33051 | 11.6 | 35185 | 20.4 | 35259 | 14.6 | 35363 | 5.5 |
| 33053 | 9.3 | 35186 | 22.3 | 35261 | 25.0 | 35365 | 7.1 |
| 35004 | 21.4 | 35187 | 41.7 | 35262 | 5.2 | 35366 | 20.9 |
| 35109 | 41.6 | 35188 | 3.2 | 35264 | 23.3 | 35367 | 79.4 |
| 35110 | 1.1 | 35189 | 46.9 | 35266 | 57.3 | 35368 | 36.5 |
| 35111 | 17.1 | 35205 | 21.5 | 35270 | 30.9 | 35369 | 11.2 |
| 35112 | 22.8 | 35223 | 12.6 | 35275 | 198.8 | 35370 | 8.1 |
| 35114 | 11.0 | 35224 | 22.7 | 35276 | 32.0 | 35371 | 8.6 |
| 35123 | 8.7 | 35225 | 37.2 | 35314 | 65.6 | 35375 | 37.5 |
| 35125 | 3.9 | 35226 | 47.6 | 35317 | 120.6 | 35376 | 5.5 |
| 35130 | 62.4 | 35227 | 7.9 | 35318 | 41.2 | 35377 | 35.1 |
| 35132 | 110.5 | 35228 | 4.1 | 35319 | 19.2 | 35378 | 2.9 |
| 35139 | 4.6 | 35229 | 50.0 | 35320 | 12.5 | 35379 | 13.3 |
| 35140 | 2.6 | 35230 | 29.7 | 35321 | 7.8 | 35381 | 52.3 |
| 35150 | 15.7 | 35232 | 48.7 | 35322 | 14.2 | 35382 | 8.5 |
| 35151 | 59.5 | 35235 | 97.2 | 35323 | 4.1 | 35384 | 6.5 |
| 35152 | 93.1 | 35236 | 2.9 | 35324 | 3.4 | 35385 | 17.2 |
| 35153 | 9.5 | 35237 | 95.9 | 35327 | 62.9 | 35386 | 12.6 |
| 35159 | 4.8 | 35239 | 64.3 | 35328 | 39.7 | 35388 | 40.5 |
| 35160 | 16.0 | 35241 | 58.7 | 35348 | 35.5 | 35389 | 22.8 |
| 35161 | 4.8 | 35242 | 8.1 | 35349 | 60.9 | 35391 | 24.7 |
| 35162 | 10.4 | 35243 | 12.0 | 35351 | 20.6 | 35392 | 75.7 |
| 35163 | 11.8 | 35245 | 27.4 | 35352 | 21.3 | 35394 | 20.0 |
| 35164 | 45.1 | 35246 | 114.2 | 35353 | 27.4 | 35396 | 20.7 |
| 35178 | 25.9 | 35247 | 15.5 | 35354 | 17.4 | 35397 | 28.5 |
| 35180 | 17.1 | 35249 | 173.6 | 35358 | 20.0 | 35408 | 5.3 |

56996

| <u>Stand</u> | <u>Approximate Gross Acres</u> | <u>Stand</u> | <u>Approximate Gross Acres</u> | <u>Stand</u> | <u>Approximate Gross Acres</u> | <u>Stand</u> | <u>Approximate Gross Acres</u> |
|--------------|--------------------------------|--------------|--------------------------------|--------------|--------------------------------|--------------|--------------------------------|
| 35411 | 37.5 | 35481 | 53.0 | 36144 | 3.3 | 36284 | 7.3 |
| 35412 | 32.6 | 35482 | 49.6 | 36145 | 2.3 | 36287 | 18.0 |
| 35414 | 24.8 | 35483 | 40.0 | 36146 | 2.4 | 36288 | 20.6 |
| 35415 | 30.2 | 35484 | 16.5 | 36160 | 94.1 | 36290 | 13.2 |
| 35416 | 16.3 | 35486 | 89.3 | 36161 | 15.4 | 36292 | 25.9 |
| 35417 | 55.2 | 35487 | 51.6 | 36162 | 66.5 | 36294 | 14.1 |
| 35422 | 31.6 | 35488 | 86.0 | 36164 | 56.9 | 36295 | 9.3 |
| 35423 | 29.5 | 35489 | 151.2 | 36171 | 36.9 | 36296 | 4.1 |
| 35424 | 19.6 | 35490 | 65.3 | 36181 | 21.7 | 36298 | 5.7 |
| 35426 | 59.9 | 35491 | 75.5 | 36183 | 18.2 | 36299 | 6.1 |
| 35427 | 20.9 | 35493 | 71.9 | 36188 | 12.2 | 36302 | 4.3 |
| 35432 | 5.1 | 35494 | 54.4 | 36189 | 53.6 | 36303 | 36.3 |
| 35435 | 53.4 | 35495 | 87.6 | 36204 | 19.8 | 36305 | 10.0 |
| 35436 | 57.0 | 35509 | 41.6 | 36206 | 30.8 | 36306 | 81.9 |
| 35437 | 56.3 | 36090 | 56.6 | 36212 | 5.1 | 36307 | 6.5 |
| 35439 | 55.8 | 36102 | 6.9 | 36213 | 16.0 | 36310 | 5.2 |
| 35440 | 59.3 | 36105 | 5.7 | 36214 | 36.6 | 36311 | 3.8 |
| 35441 | 25.6 | 36108 | 4.1 | 36215 | 44.4 | 36312 | 23.5 |
| 35442 | 11.1 | 36110 | 5.4 | 36223 | 49.5 | 36315 | 15.5 |
| 35443 | 78.1 | 36111 | 12.5 | 36240 | 16.3 | 36316 | 8.7 |
| 35460 | 10.5 | 36113 | 9.3 | 36241 | 29.2 | 36318 | 16.7 |
| 35461 | 29.0 | 36117 | 5.6 | 36242 | 50.0 | 36319 | 5.4 |
| 35463 | 58.4 | 36118 | 13.7 | 36246 | 5.6 | 36320 | 14.4 |
| 35464 | 4.8 | 36119 | 3.8 | 36267 | 11.0 | 36321 | 25.5 |
| 35467 | 22.4 | 36121 | 16.2 | 36268 | 24.3 | 36322 | 100.1 |
| 35468 | 28.8 | 36122 | 10.9 | 36269 | 21.5 | 36323 | 4.4 |
| 35469 | 64.2 | 36123 | 13.0 | 36270 | 21.8 | 36324 | 12.8 |
| 35470 | 55.9 | 36124 | 21.8 | 36271 | 44.4 | 36325 | 7.5 |
| 35471 | 75.2 | 36125 | 2.8 | 36272 | 20.6 | 36327 | 51.1 |
| 35472 | 19.5 | 36126 | 13.2 | 36273 | 31.9 | 36328 | 13.5 |
| 35473 | 53.9 | 36129 | 5.4 | 36274 | 52.5 | 36329 | 7.1 |
| 35474 | 65.2 | 36138 | 9.8 | 36275 | 9.8 | 36330 | 5.0 |
| 35475 | 59.8 | 36139 | 2.6 | 36277 | 29.7 | 36331 | 19.0 |
| 35476 | 87.4 | 36141 | 5.2 | 36278 | 21.2 | 36332 | 92.7 |
| 35480 | 82.7 | 36143 | 4.4 | 36283 | 13.2 | 36334 | 11.5 |

56997

| <u>Stand</u> | <u>Approximate Gross Acres</u> | <u>Stand</u> | <u>Approximate Gross Acres</u> | <u>Stand</u> | <u>Approximate Gross Acres</u> | <u>Stand</u> | <u>Approximate Gross Acres</u> |
|--------------|--|--------------|--|--------------|--|--------------|--|
| 36335 | 17.1 | 36430 | 97.4 | 36556 | 39.1 | 36616 | 11.8 |
| 36336 | 8.6 | 36431 | 127.4 | 36557 | 57.4 | 36617 | 68.2 |
| 36337 | 7.3 | 36432 | 23.1 | 36558 | 40.8 | 36618 | 72.5 |
| 36338 | 19.3 | 36433 | 34.9 | 36559 | 18.5 | 36619 | 25.5 |
| 36341 | 19.4 | 36434 | 13.1 | 36560 | 71.2 | 36620 | 37.0 |
| 36342 | 18.7 | 36435 | 83.3 | 36561 | 58.5 | 36621 | 65.4 |
| 36343 | 23.1 | 36437 | 127.0 | 36562 | 10.6 | 36622 | 58.3 |
| 36345 | 38.5 | 36441 | 89.4 | 36563 | 41.3 | 36623 | 33.7 |
| 36346 | 4.8 | 36443 | 4.7 | 36564 | 17.6 | 36624 | 48.1 |
| 36347 | 25.3 | 36454 | 12.3 | 36565 | 73.9 | 36625 | 11.9 |
| 36348 | 19.9 | 36461 | 7.1 | 36566 | 4.7 | 36626 | 12.4 |
| 36349 | 32.1 | 36469 | 35.5 | 36567 | 49.9 | 36627 | 90.1 |
| 36351 | 23.5 | 36473 | 12.7 | 36568 | 17.1 | 36628 | 81.2 |
| 36355 | 13.6 | 36486 | 78.9 | 36570 | 3.1 | 36629 | 49.7 |
| 36357 | 19.8 | 36497 | 24.1 | 36571 | 43.6 | 36630 | 16.1 |
| 36360 | 21.3 | 36498 | 43.2 | 36572 | 32.0 | 36631 | 125.2 |
| 36361 | 7.5 | 36499 | 45.2 | 36575 | 50.9 | 36636 | 10.5 |
| 36365 | 10.2 | 36500 | 69.7 | 36576 | 50.5 | 36637 | 9.8 |
| 36366 | 11.1 | 36502 | 63.9 | 36577 | 81.9 | 36638 | 29.3 |
| 36367 | 26.1 | 36503 | 13.9 | 36578 | 35.3 | 38031 | 8.0 |
| 36368 | 9.9 | 36504 | 39.6 | 36580 | 21.5 | 38048 | 3.2 |
| 36371 | 16.0 | 36505 | 72.4 | 36592 | 28.3 | 38067 | 1.8 |
| 36372 | 12.2 | 36506 | 65.2 | 36594 | 114.6 | 38095 | 42.9 |
| 36373 | 19.6 | 36508 | 21.9 | 36595 | 71.2 | 38097 | 54.4 |
| 36374 | 51.8 | 36509 | 11.7 | 36596 | 96.0 | 38106 | 4.0 |
| 36375 | 14.0 | 36518 | 81.2 | 36597 | 58.4 | 38110 | 3.8 |
| 36376 | 11.6 | 36519 | 9.2 | 36598 | 22.5 | 38111 | 26.7 |
| 36377 | 13.2 | 36522 | 69.4 | 36599 | 35.5 | 38113 | 35.5 |
| 36378 | 5.5 | 36523 | 32.1 | 36600 | 100.8 | 38134 | 10.9 |
| 36381 | 5.6 | 36524 | 3.9 | 36601 | 111.6 | 38161 | 24.4 |
| 36382 | 18.9 | 36525 | 49.4 | 36606 | 6.9 | 38168 | 16.3 |
| 36383 | 95.4 | 36526 | 62.9 | 36612 | 10.5 | 38175 | 53.0 |
| 36404 | 22.7 | 36527 | 85.5 | 36613 | 10.3 | 38176 | 44.0 |
| 36406 | 6.9 | 36528 | 41.6 | 36614 | 16.3 | 38177 | 14.9 |
| 36425 | 5.8 | 36548 | 8.1 | 36615 | 38.2 | 38180 | 19.9 |


56998

| <u>Stand</u> | <u>Approximate Gross Acres</u> | <u>Stand</u> | <u>Approximate Gross Acres</u> | <u>Stand</u> | <u>Approximate Gross Acres</u> | <u>Stand</u> | <u>Approximate Gross Acres</u> |
|--------------|--|--------------|--|--------------|--|--------------|--|
| 38181 | 3.2 | 38312 | 19.6 | 38380 | 18.2 | 38476 | 64.2 |
| 38182 | 21.1 | 38313 | 43.2 | 38381 | 6.9 | 38477 | 11.1 |
| 38187 | 53.1 | 38314 | 26.8 | 38384 | 41.3 | 38484 | 11.8 |
| 38191 | 28.7 | 38315 | 6.8 | 38386 | 30.5 | 38488 | 15.4 |
| 38204 | 76.9 | 38318 | 38.6 | 38389 | 19.5 | 38489 | 4.8 |
| 38207 | 26.2 | 38319 | 147.8 | 38390 | 16.2 | 38494 | 77.7 |
| 38217 | 43.5 | 38320 | 16.1 | 38391 | 2.4 | 38497 | 15.1 |
| 38220 | 25.7 | 38322 | 18.2 | 38393 | 10.7 | 38498 | 29.7 |
| 38225 | 34.9 | 38325 | 3.7 | 38396 | 8.1 | 38499 | 23.4 |
| 38230 | 47.0 | 38326 | 57.8 | 38397 | 14.3 | 38500 | 21.6 |
| 38273 | 5.9 | 38327 | 29.1 | 38398 | 35.4 | 38501 | 23.6 |
| 38274 | 9.8 | 38328 | 4.0 | 38399 | 6.2 | 38503 | 65.2 |
| 38275 | 16.3 | 38329 | 5.2 | 38400 | 20.5 | 38504 | 43.0 |
| 38276 | 80.4 | 38332 | 8.4 | 38441 | 4.7 | 38505 | 87.5 |
| 38277 | 28.7 | 38334 | 34.7 | 38443 | 12.9 | 38506 | 46.4 |
| 38280 | 50.3 | 38335 | 68.2 | 38444 | 16.3 | 38507 | 4.8 |
| 38281 | 11.2 | 38341 | 6.8 | 38445 | 14.1 | 38508 | 55.7 |
| 38283 | 41.8 | 38342 | 15.7 | 38449 | 16.9 | 38509 | 32.3 |
| 38284 | 36.0 | 38343 | 16.8 | 38450 | 56.2 | 38511 | 12.2 |
| 38286 | 4.3 | 38345 | 34.0 | 38452 | 27.8 | 38514 | 13.6 |
| 38288 | 389.2 | 38349 | 41.3 | 38456 | 34.6 | 38515 | 26.7 |
| 38289 | 15.3 | 38350 | 26.7 | 38457 | 30.9 | 38516 | 85.9 |
| 38290 | 21.3 | 38351 | 18.9 | 38458 | 26.2 | 38517 | 58.3 |
| 38291 | 11.8 | 38352 | 62.4 | 38459 | 12.4 | 38519 | 63.5 |
| 38292 | 25.1 | 38353 | 91.7 | 38460 | 12.5 | 38520 | 33.6 |
| 38293 | 12.4 | 38354 | 14.3 | 38461 | 17.1 | 38522 | 25.0 |
| 38294 | 15.1 | 38355 | 20.8 | 38464 | 12.8 | 38532 | 7.3 |
| 38295 | 14.4 | 38356 | 43.0 | 38465 | 28.1 | 38533 | 14.8 |
| 38297 | 2.4 | 38357 | 47.5 | 38466 | 55.6 | 38535 | 19.0 |
| 38302 | 11.8 | 38358 | 21.3 | 38467 | 25.1 | 38536 | 68.9 |
| 38304 | 45.2 | 38362 | 5.6 | 38468 | 59.8 | 38537 | 8.7 |
| 38305 | 13.8 | 38373 | 25.9 | 38469 | 41.0 | 38538 | 13.2 |
| 38307 | 30.6 | 38375 | 74.2 | 38472 | 21.5 | 38540 | 13.2 |
| 38310 | 12.0 | 38377 | 23.6 | 38473 | 37.4 | 38541 | 39.4 |
| 38311 | 10.1 | 38379 | 18.5 | 38475 | 24.5 | 38542 | 25.3 |

56999

| <u>Stand</u> | <u>Approximate Gross Acres</u> | <u>Stand</u> | <u>Approximate Gross Acres</u> | <u>Stand</u> | <u>Approximate Gross Acres</u> | <u>Stand</u> | <u>Approximate Gross Acres</u> |
|--------------|--|--------------|--|--------------|--|--------------|--|
| 38543 | 11.8 | 38572 | 99.9 | 38642 | 98.9 | 38680 | 32.2 |
| 38544 | 29.1 | 38578 | 68.9 | 38643 | 14.7 | 38681 | 64.7 |
| 38545 | 2.2 | 38579 | 13.8 | 38644 | 51.0 | 38682 | 17.1 |
| 38546 | 42.8 | 38580 | 67.5 | 38645 | 44.2 | 38683 | 26.7 |
| 38547 | 22.3 | 38584 | 56.0 | 38646 | 46.4 | 38684 | 34.2 |
| 38552 | 11.3 | 38615 | 35.1 | 38647 | 95.8 | 38685 | 29.6 |
| 38553 | 52.5 | 38616 | 58.7 | 38648 | 80.2 | 38686 | 4.1 |
| 38554 | 10.1 | 38617 | 2.8 | 38649 | 55.4 | 38687 | 60.3 |
| 38555 | 7.6 | 38618 | 2.7 | 38651 | 31.2 | 38688 | 16.5 |
| 38556 | 8.8 | 38622 | 71.7 | 38652 | 83.6 | 38689 | 36.8 |
| 38559 | 1.9 | 38623 | 49.2 | 38653 | 21.6 | 38690 | 17.1 |
| 38561 | 27.7 | 38624 | 86.4 | 38670 | 7.4 | 38691 | 11.1 |
| 38564 | 0.6 | 38625 | 5.2 | 38673 | 28.7 | 38693 | 162.9 |
| 38565 | 1.6 | 38626 | 22.3 | 38674 | 75.9 | 38703 | 42.2 |
| 38566 | 82.0 | 38631 | 121.8 | 38675 | 168.9 | 38704 | 61.1 |
| 38567 | 0.8 | 38632 | 15.6 | 38676 | 4.6 | 38705 | 81.2 |
| 38568 | 0.7 | 38638 | 11.0 | 38677 | 64.8 | | |
| 38570 | 5.7 | 38640 | 14.8 | 38678 | 3.7 | | |
| 38571 | 36.0 | 38641 | 41.5 | 38679 | 13.3 | | |

Rodeo Butte Timber Deed



TwN 34S, Rng 14E -- Section 20

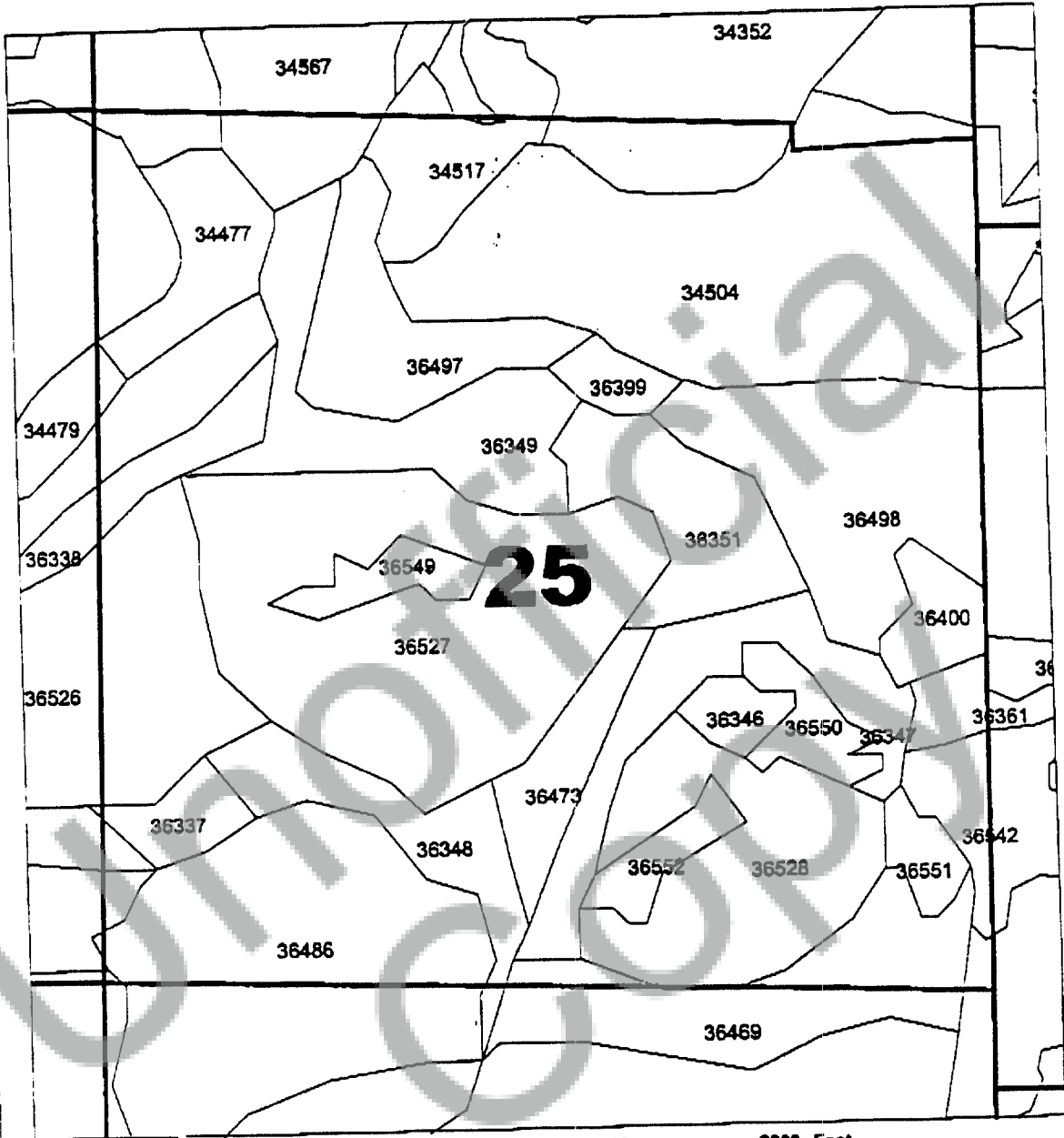
N
W E
S
2-26-01
Jeff V.

- Stand Boundaries Kfdor101
- Property Line Kfbndy
- SECTION LINES Edt_plss.shp

EXHIBIT C

57001

Rodeo Butte Timber Deed



1000 0 1000 2000 Feet

1:12000

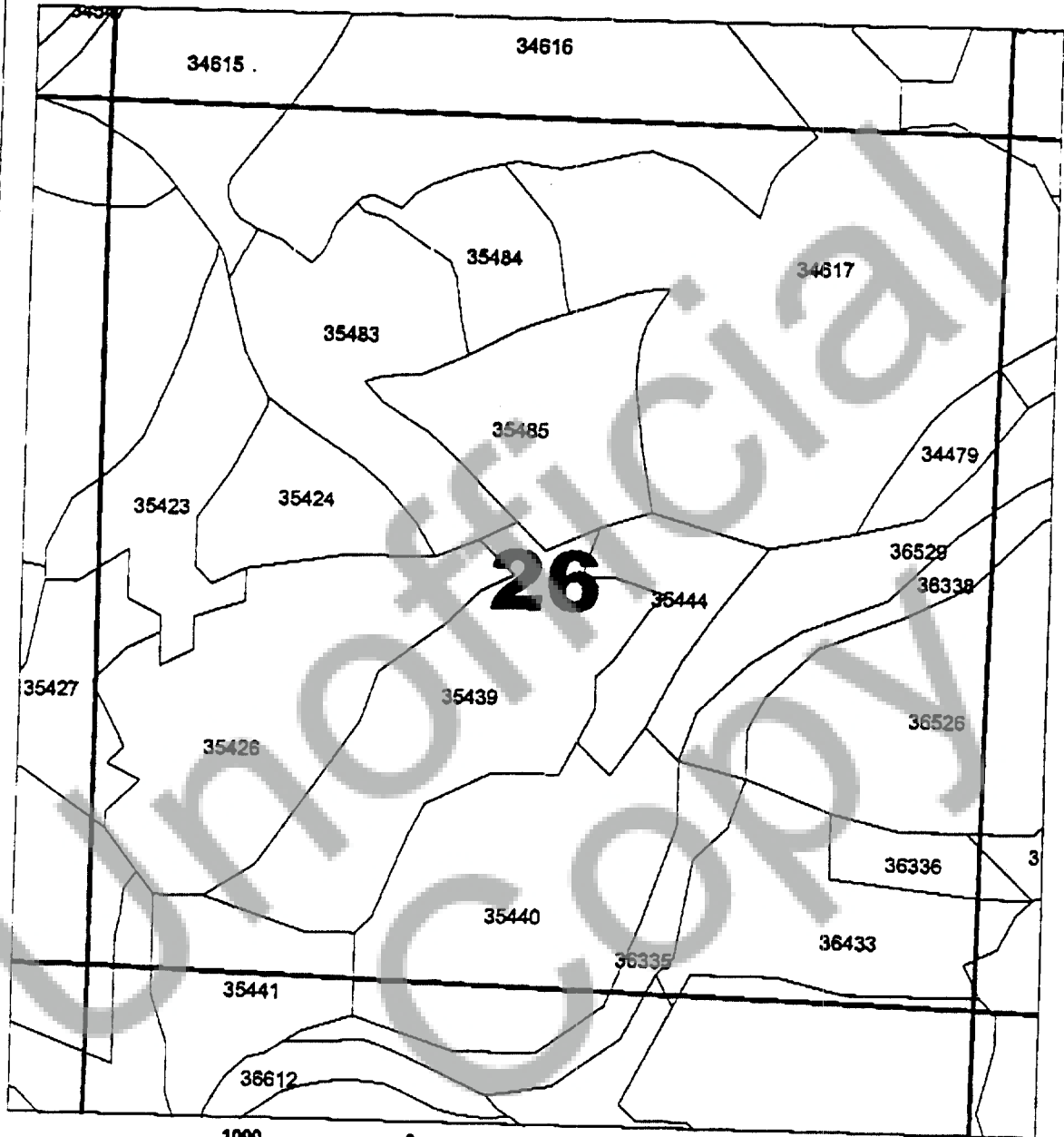
TwN 34S, Rng 14E - Section 25



2-26-01
Jeff V.




- Stand Boundaries Kfdor101
- Property Line Kfbndy
- SECTION LINES Edt_plss.shp

Rodeo Butte Timber Deed



1:12000

TwN 34S, Rng 14E – Section 26

-  Stand Boundaries Kfdor101
-  Property Line Kfbndy
-  SECTION LINES Edt_plss.shp

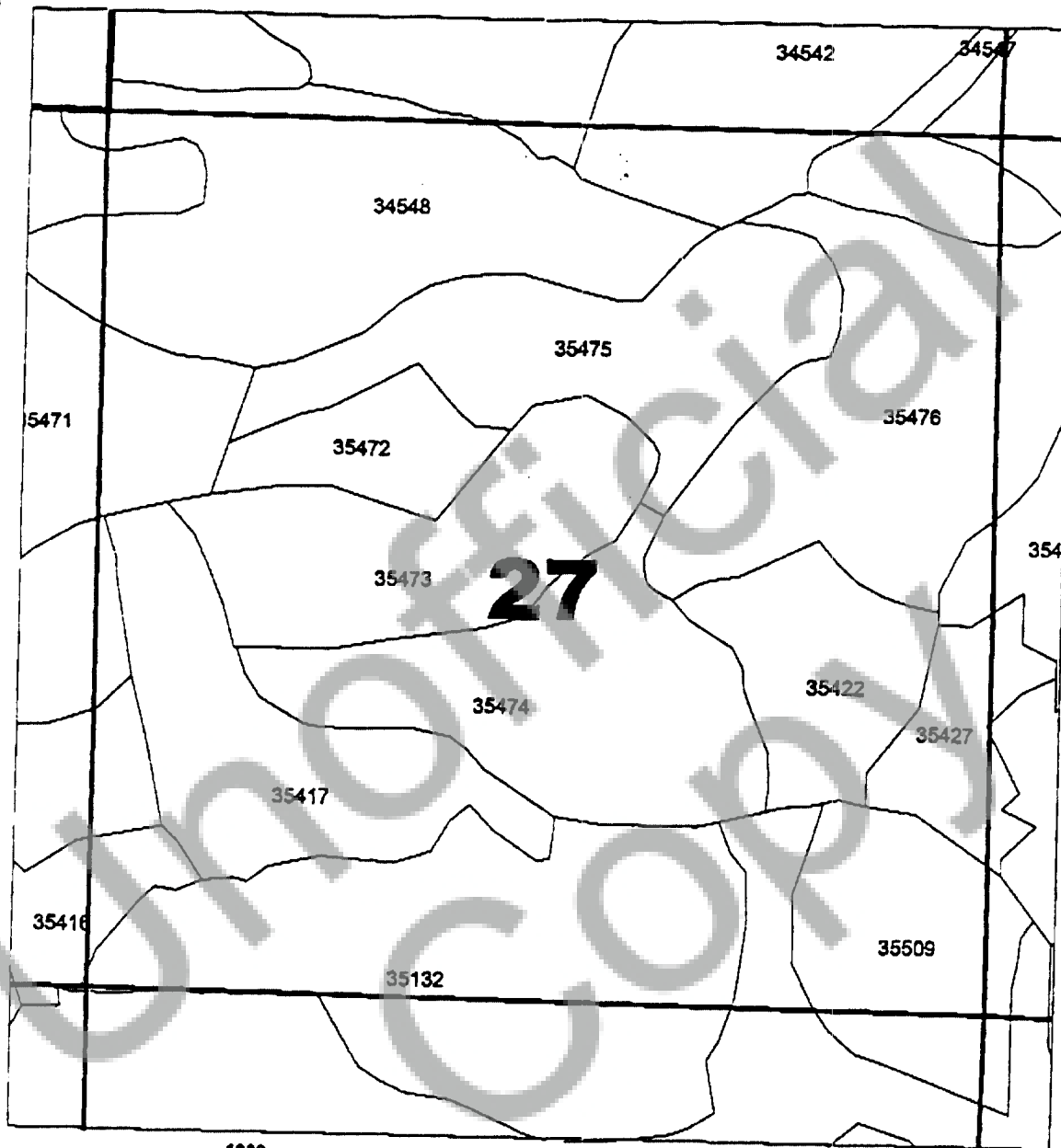


2-26-01
Jeff V.

EXHIBIT C

57003

Rodeo Butte Timber Deed



1000 0 1000 2000 Feet

1:12000

TwN 34S, Rng 14E - Section 27

- Stand Boundaries Kfdor101
- Property Line Kfbndy
- SECTION LINES Edt_plss.shp

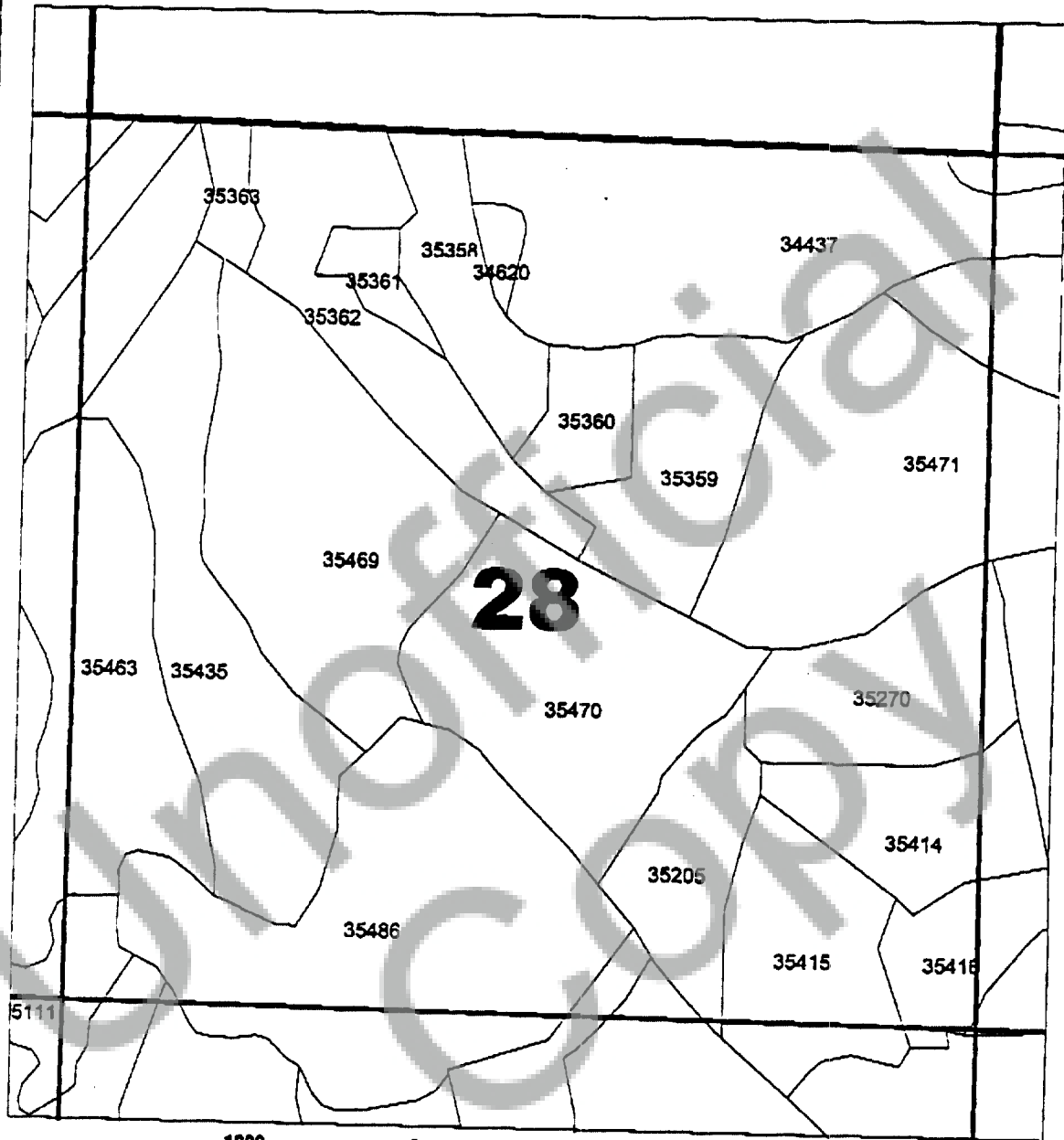


2-26-01
Jeff V.

EXHIBIT C

57004


Rodeo Butte Timber Deed



1000 0 1000 2000 Feet

1:12000

TwN 34S, Rng 14E -- Section 28

 Stand Boundaries Kfdor101
Property Line Kfbndy
SECTION LINES Edt_plss.shp

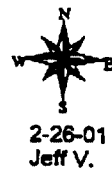
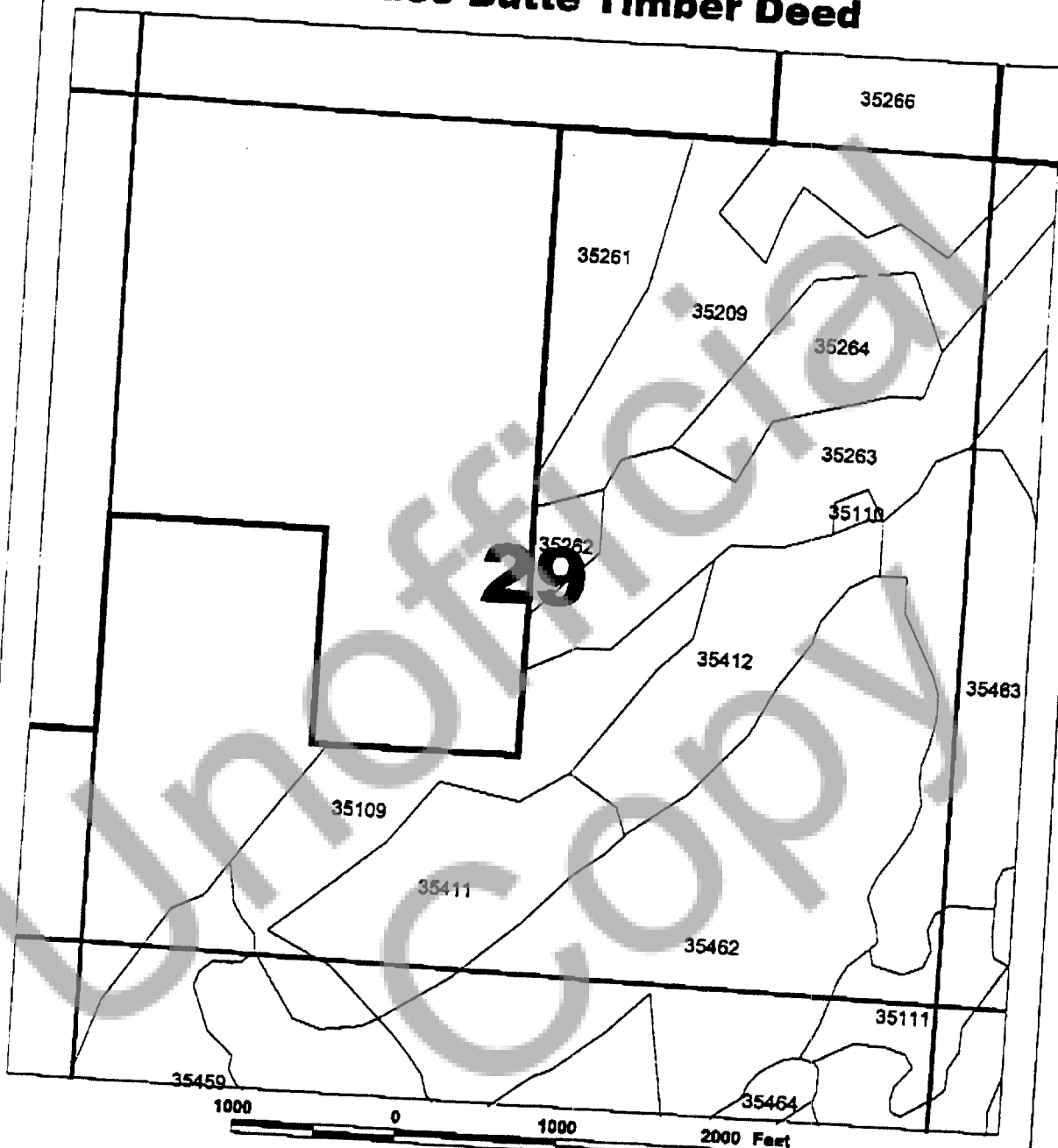


EXHIBIT C

57005

Rodeo Butte Timber Deed



TwN 34S, Rng 14E - Section 29

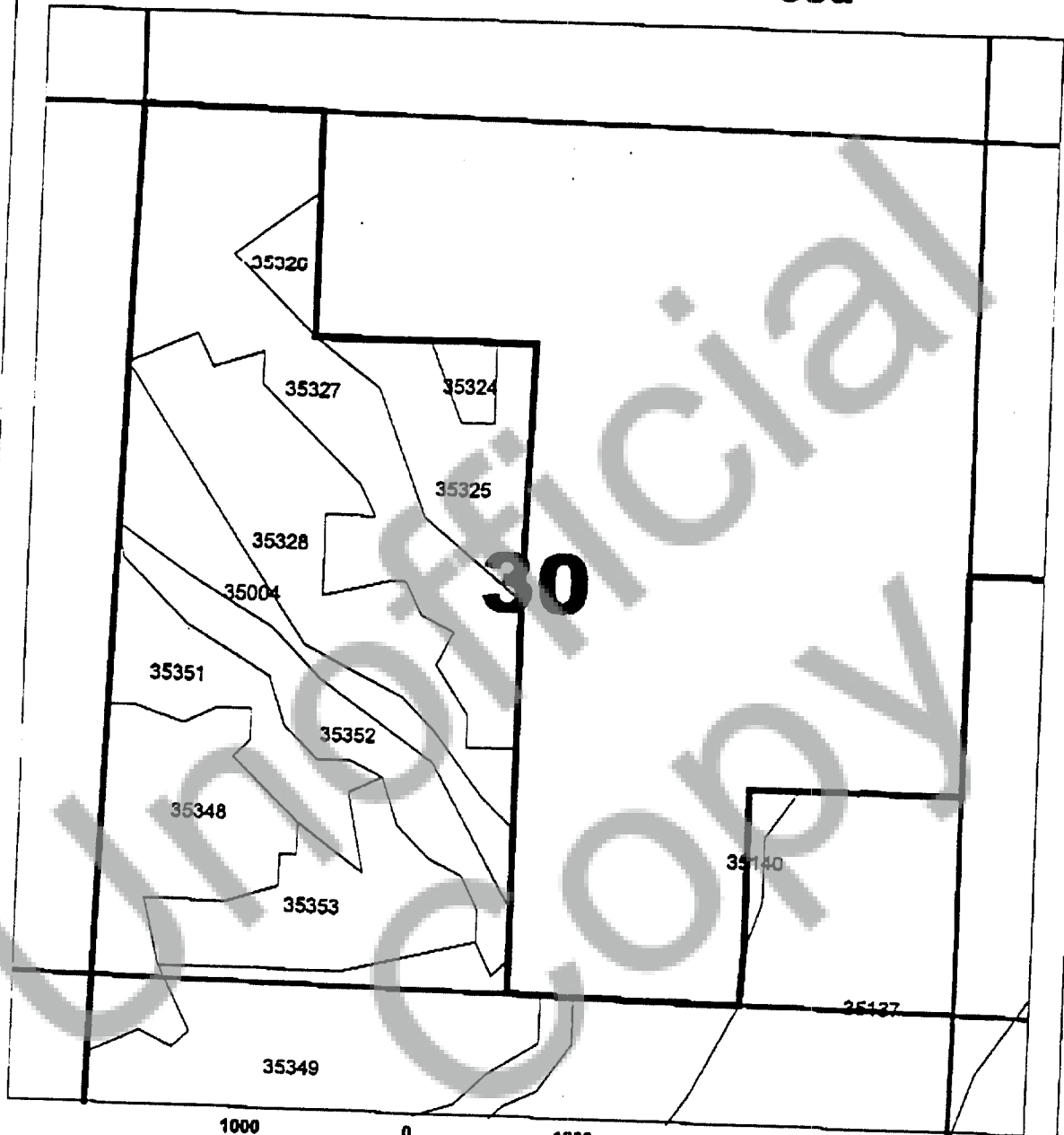
- Stand Boundaries Kfdor101
- Property Line Kfbndy
- SECTION LINES Edt_plas.shp



EXHIBIT C

57006

Rodeo Butte Timber Deed



1000 0 1000 2000 Feet

1:12000

Twn 34S, Rng 14E – Section 30





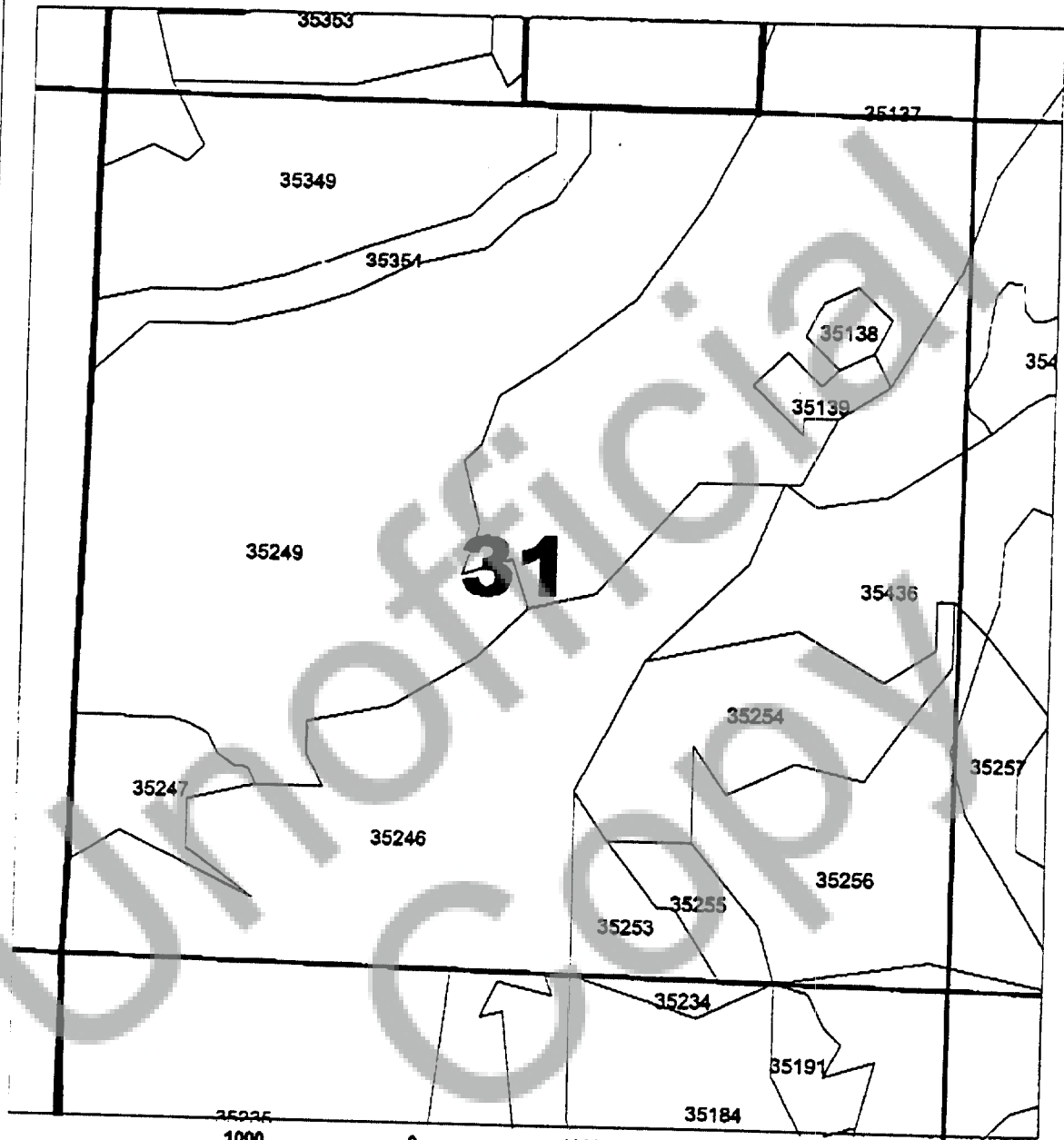
-  Stand Boundaries Kfdor101
-  Property Line Kfbndy
-  SECTION LINES Edt_plss.shp



EXHIBIT C




57007


Rodeo Butte Timber Deed



1:12000

TwN 34S, Rng 14E - Section 31

-  Stand Boundaries Kfdor101
-  Property Line Kfbndy
-  SECTION LINES Edt_plss.shp

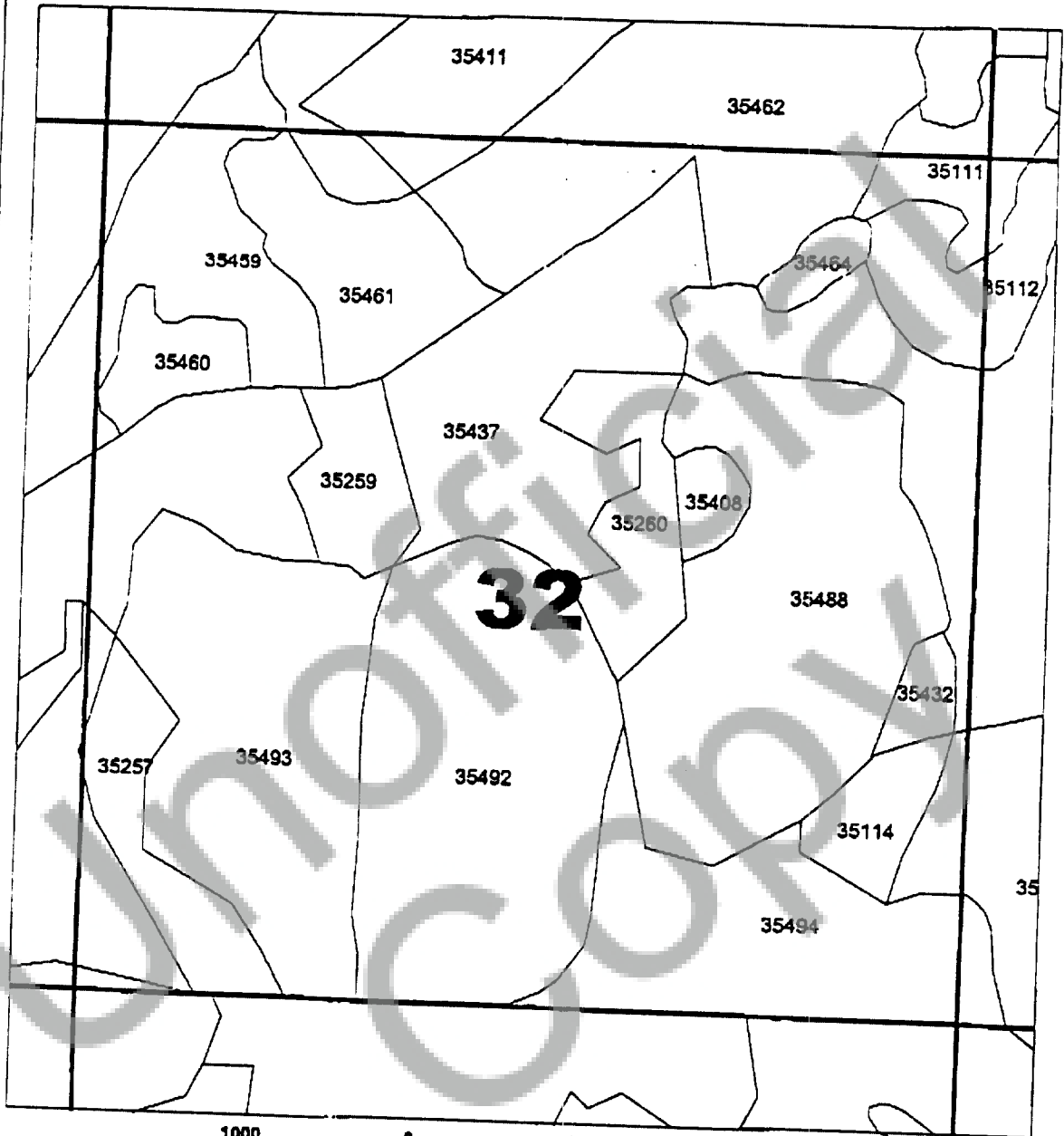


2-26-01
Jeff V.

EXHIBIT C

57008




Rodeo Butte Timber Deed



1000 0 1000 2000 Feet

1:12000

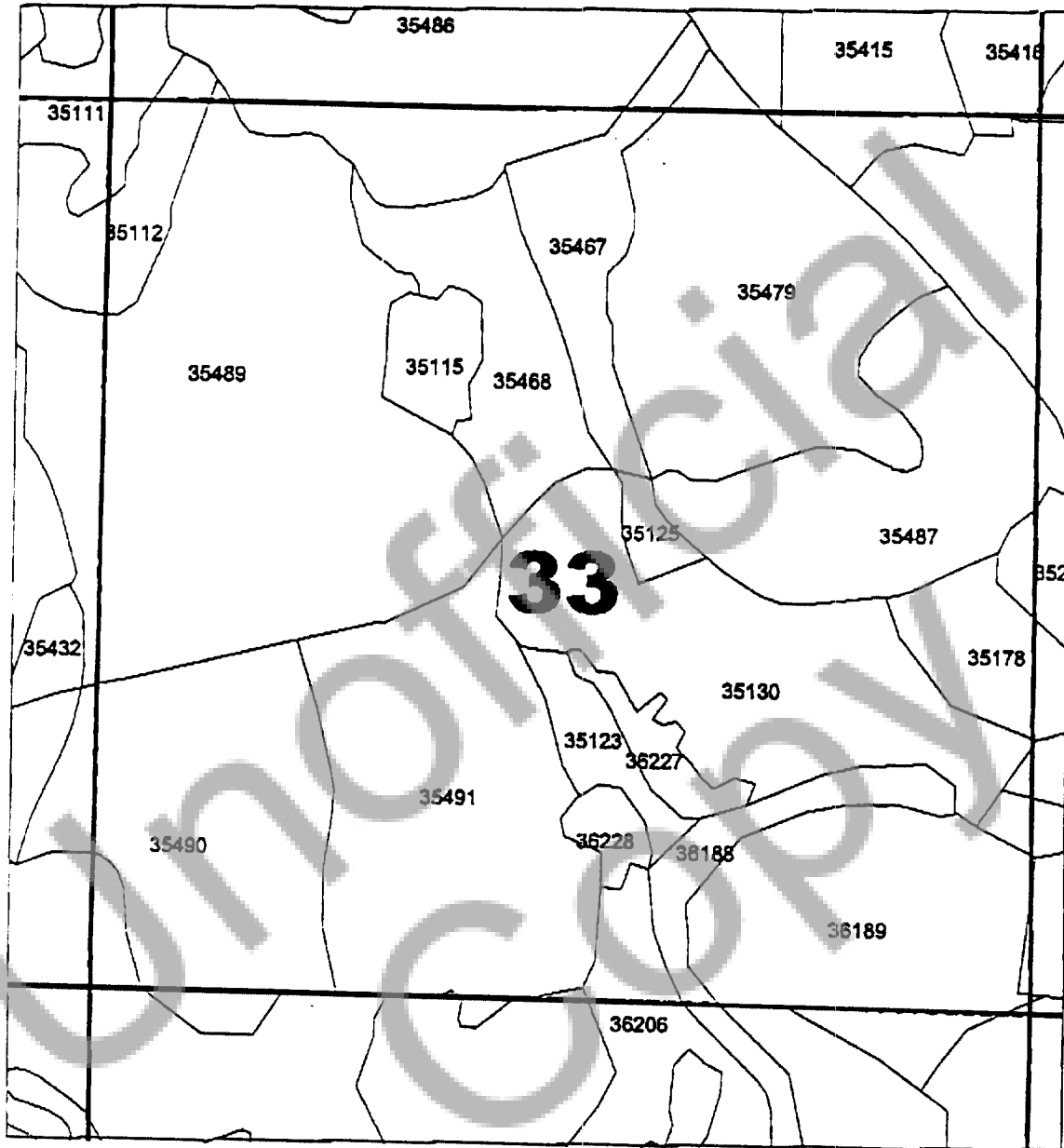
TwN 34S, Rng 14E – Section 32

-  Stand Boundaries Kfdor101
-  Property Line Kfbndy
-  SECTION LINES Edt_plss.shp



2-26-01
Jeff V.

Rodeo Butte Timber Deed



1000 0 1000 2000 Feet

1:12000

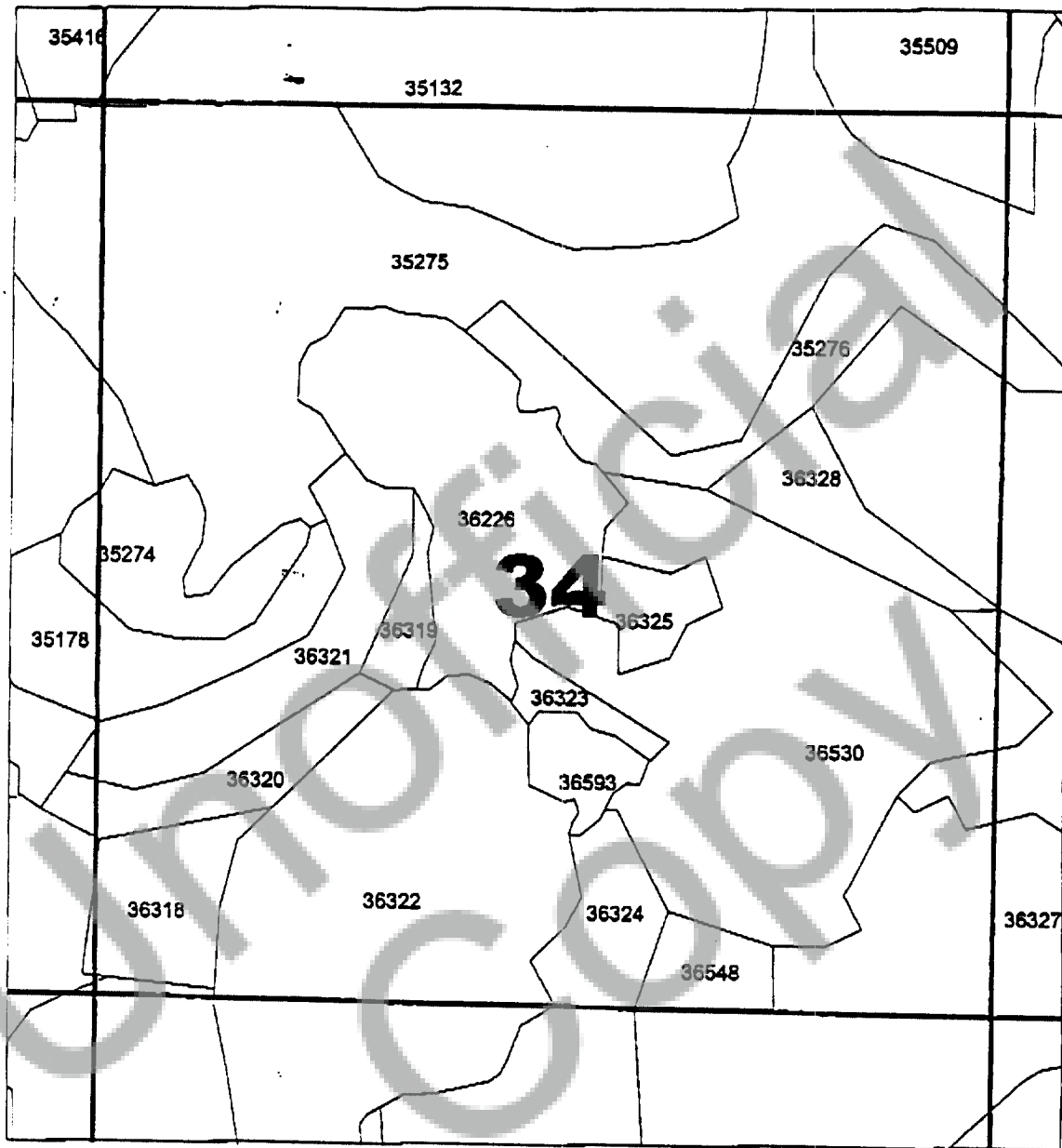
TwN 34S, Rng 14E – Section 33

-  Stand Boundaries Kfdor101
-  Property Line Kfbndy
-  SECTION LINES Edt_plss.shp



2-26-01
Jeff V.


Rodeo Butte Timber Deed



1000 0 1000 2000 Feet

1:12000

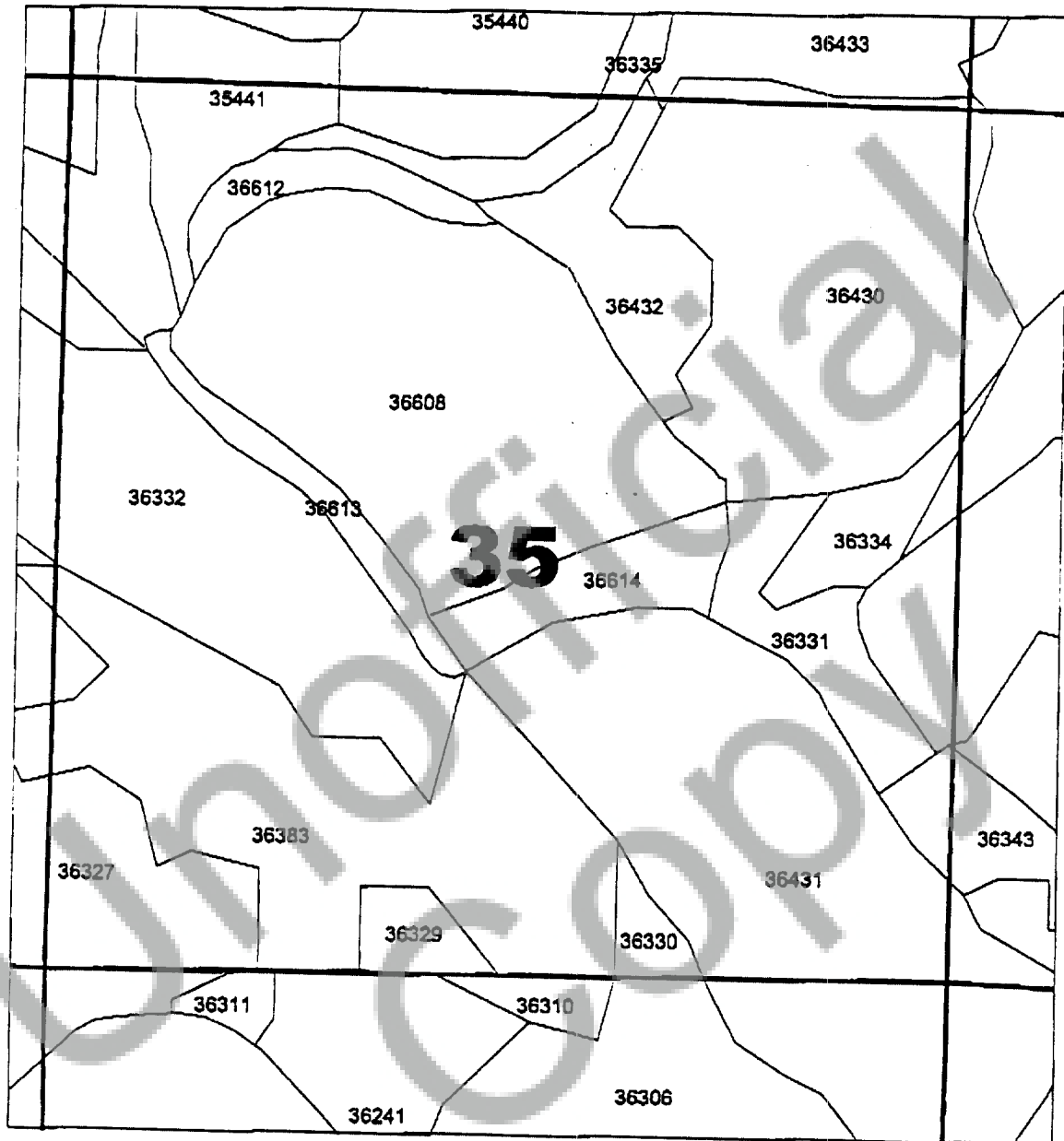
TwN 34S, Rng 14E – Section 34

-  Stand Boundaries Kfdor101
-  Property Line Kfbndy
-  SECTION LINES Edt_plss.shp



2-28-01
Jeff V.

Rodeo Butte Timber Deed



1:12000

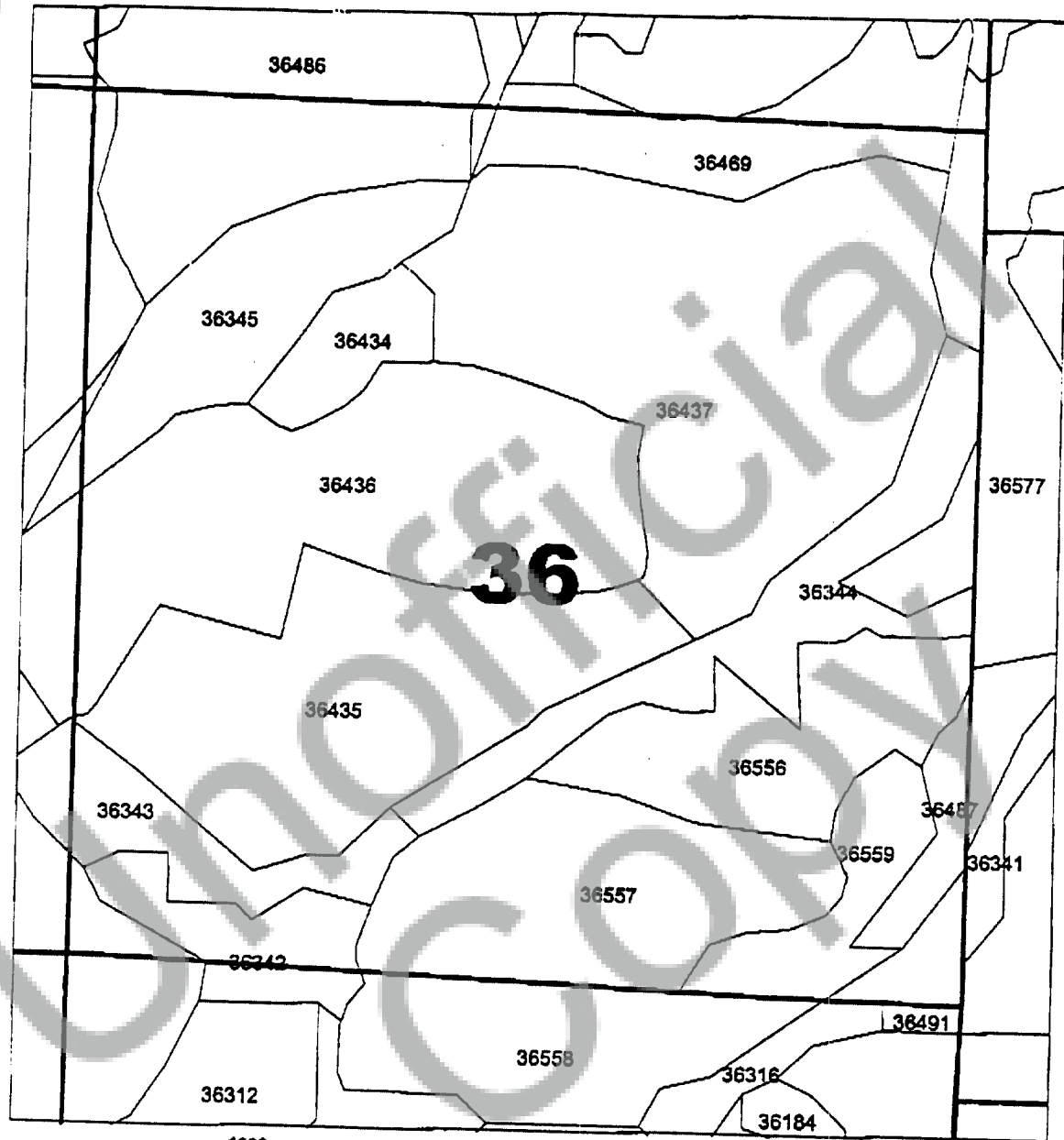
Twn 34S, Rng 14E -- Section 35

-  Stand Boundaries Kfdor101
-  Property Line Kfbndy
-  SECTION LINES Edt_plss.shp



2-26-01
Jeff V.

Rodeo Butte Timber Deed



1:12000

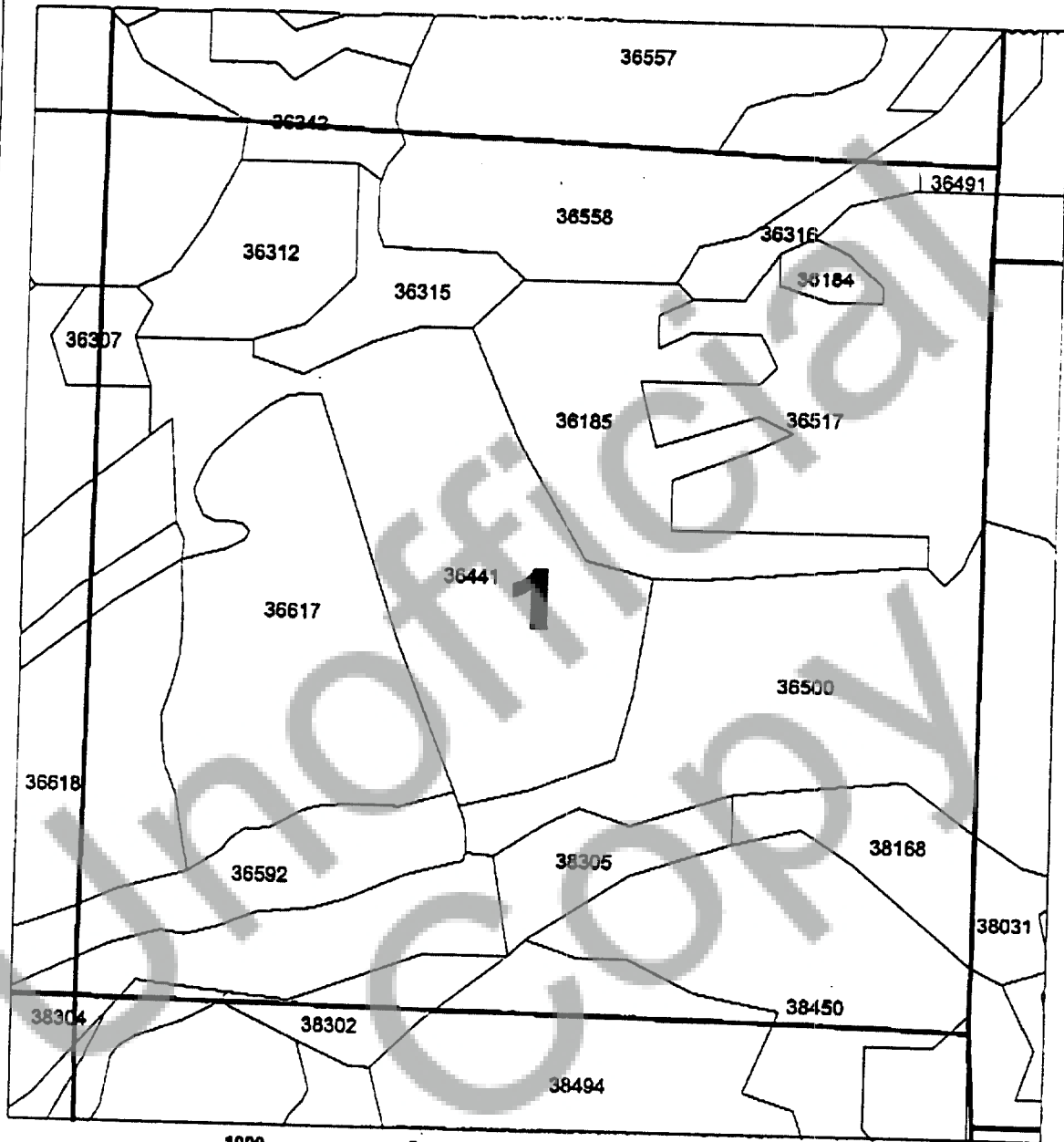
TwN 34S, Rng 14E – Section 36

-  Stand Boundaries Kfdor101
-  Property Line Kfbndy
-  SECTION LINES Edt_plss.shp



2-26-01
Jeff V.




Rodeo Butte Timber Deed



1000 0 1000 2000 Feet

1:12000

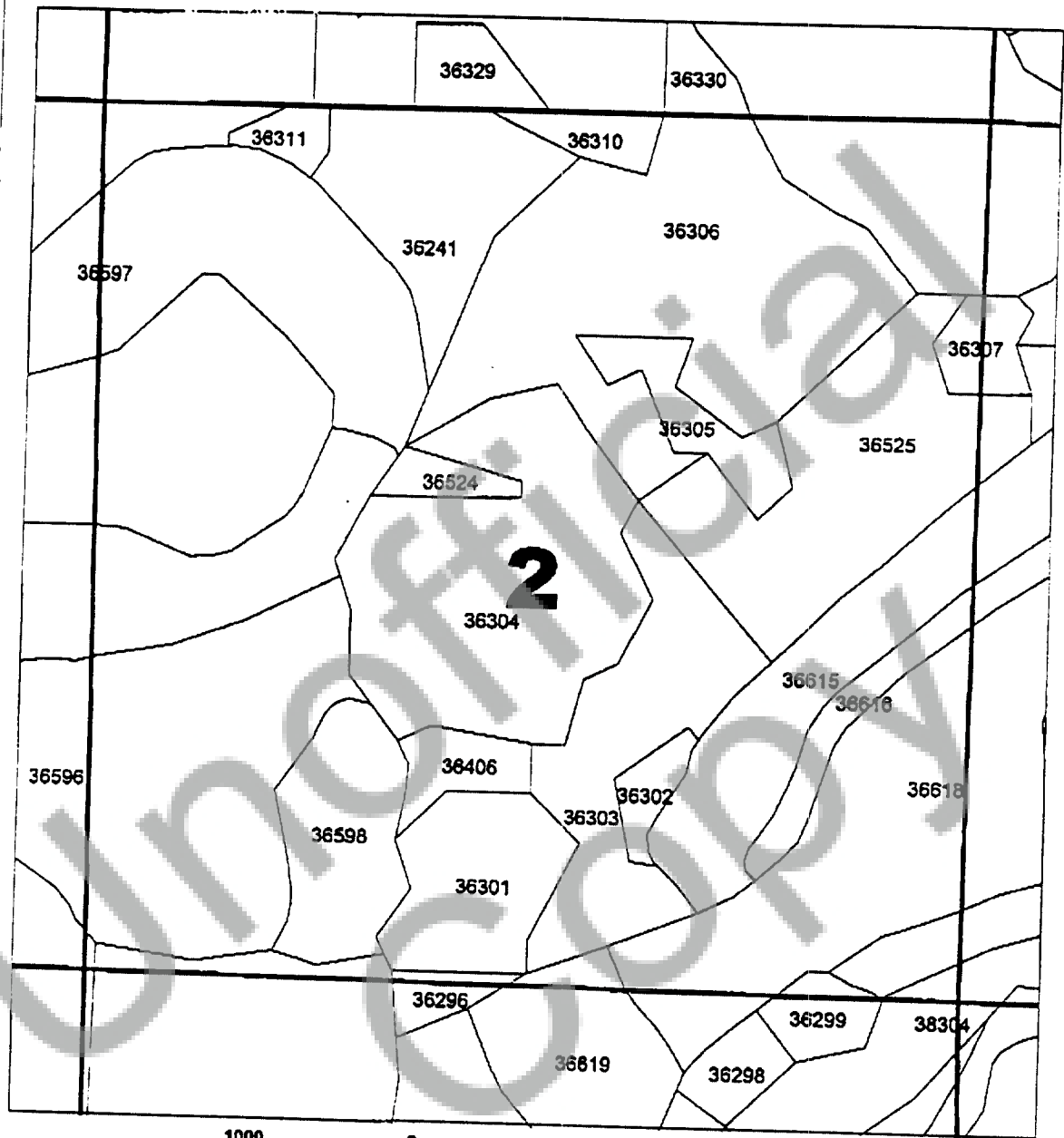
TwN 35S, Rng 14E -- Section 1

-  Stand Boundaries Kfdor101
-  Property Line Kfbndy
-  SECTION LINES Edt_plss.shp



2-26-01
Jeff V.

Rodeo Butte Timber Deed



1000 0 1000 2000 Feet

1:12000

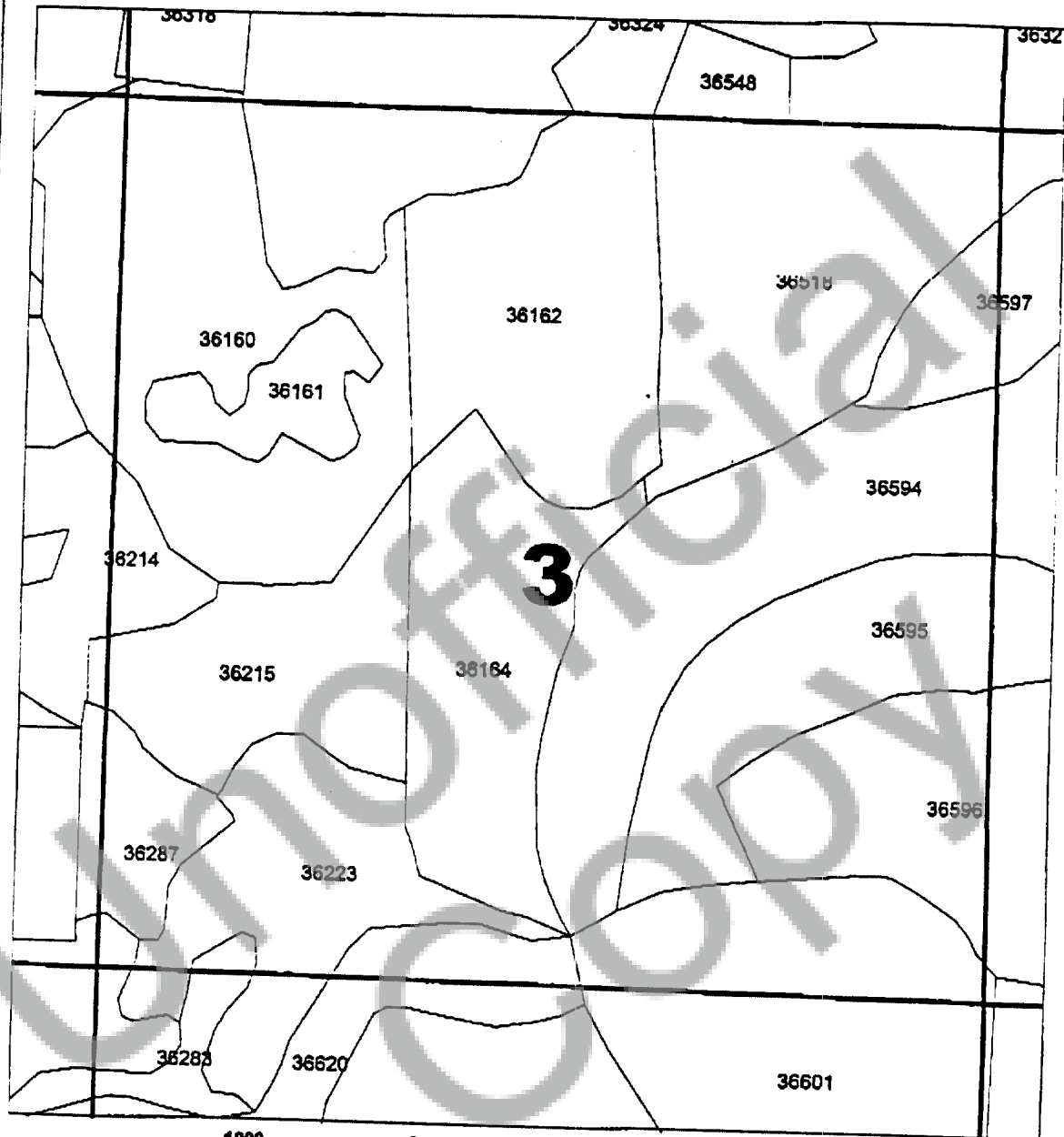
TwN 35S, Rng 14E – Section 2

-  Stand Boundaries Kfdor101
-  Property Line Kfbndy
-  SECTION LINES Edt_plss.shp



2-26-01
Jeff V.




Rodeo Butte Timber Deed



1000 0 1000 2000 Feet

1:12000

TwN 35S, Rng 14E - Section 3

-  Stand Boundaries Kfdor101
-  Property Line Kfbndy
-  SECTION LINES Edt_plss.shp

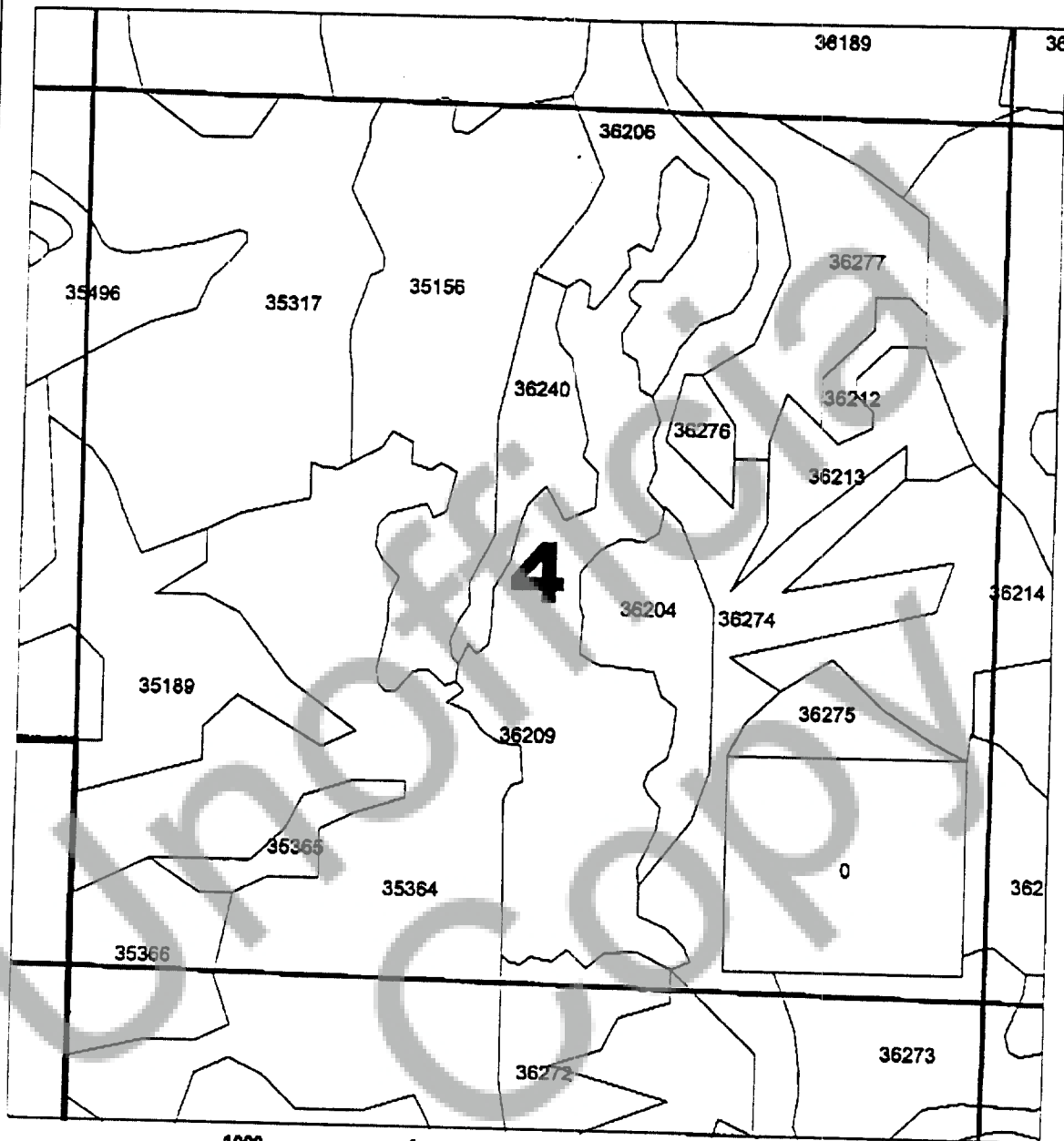


2-26-01
Jeff V.

EXHIBIT C

57016




Rodeo Butte Timber Deed



1000 0 1000 2000 Feet

1:12000

TwN 35S, Rng 14E - Section 4

-  Stand Boundaries Kfdor101
-  Property Line Kfbndy
-  SECTION LINES Edt_plss.shp

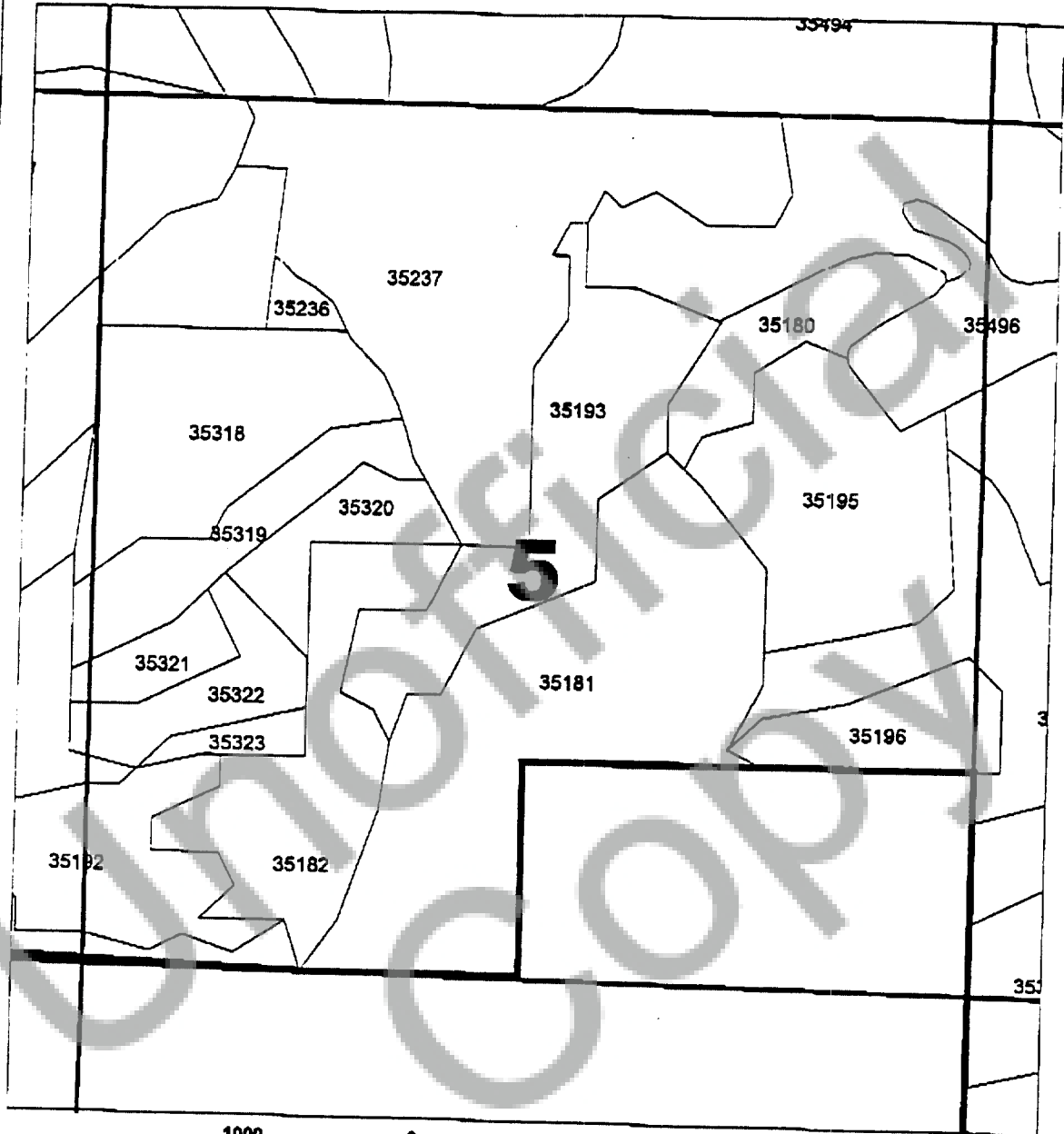


2-26-01
Jeff V.

EXHIBIT C

57017

Rodeo Butte Timber Deed



1000 0 1000 2000 Feet

1:12000

TwN 35S, Rng 14E -- Section 5

- Stand Boundaries Kfdor101
- Property Line Kfbndy
- SECTION LINES Edt_plss.shp

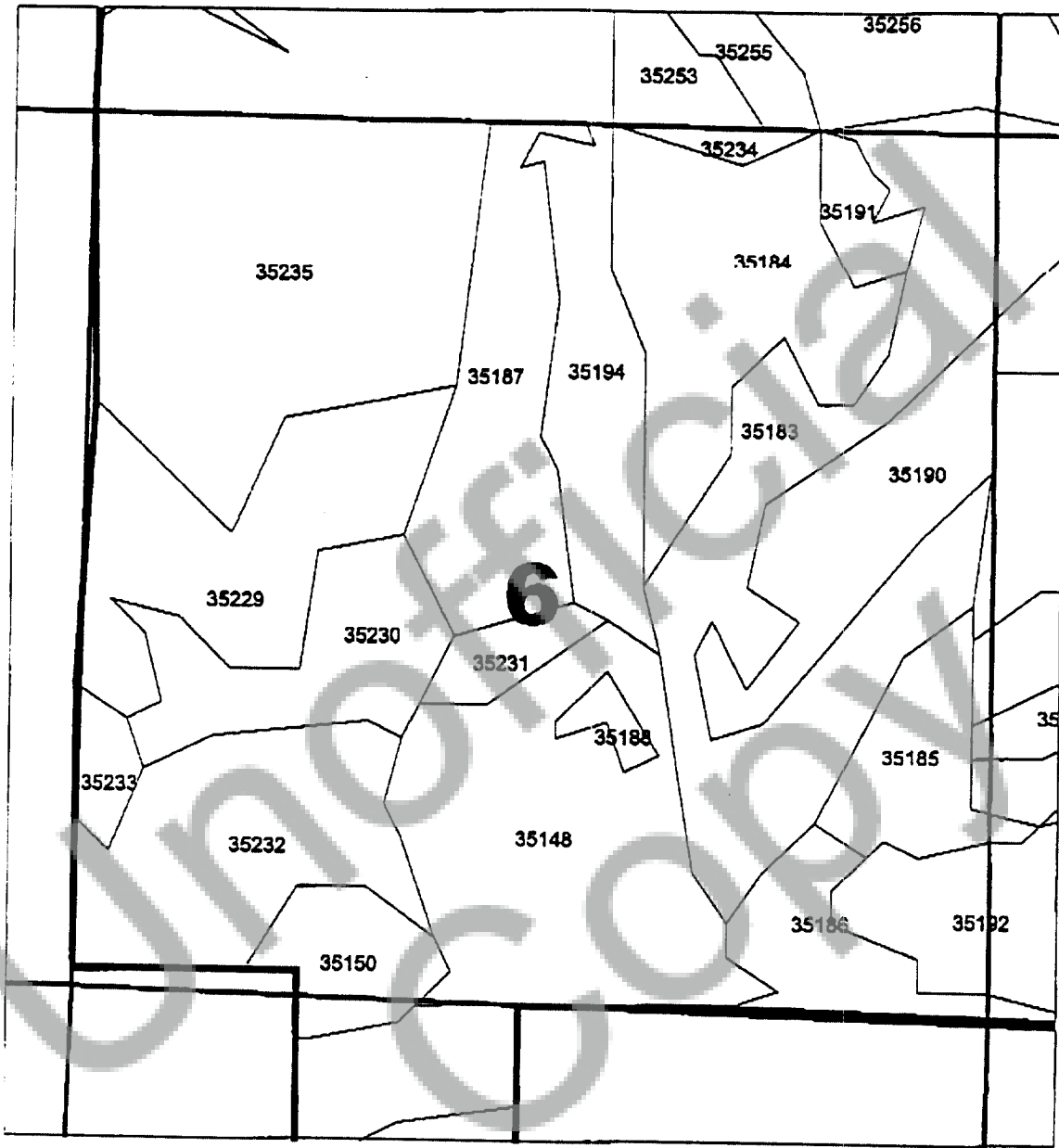


2-26-01
Jeff V.

EXHIBIT C

57018

Rodeo Butte Timber Deed



1:12000

TwN 35S, Rng 14E – Section 6

-  Stand Boundaries Kfdor101
-  Property Line Kfbndy
-  SECTION LINES Edt_plss.shp

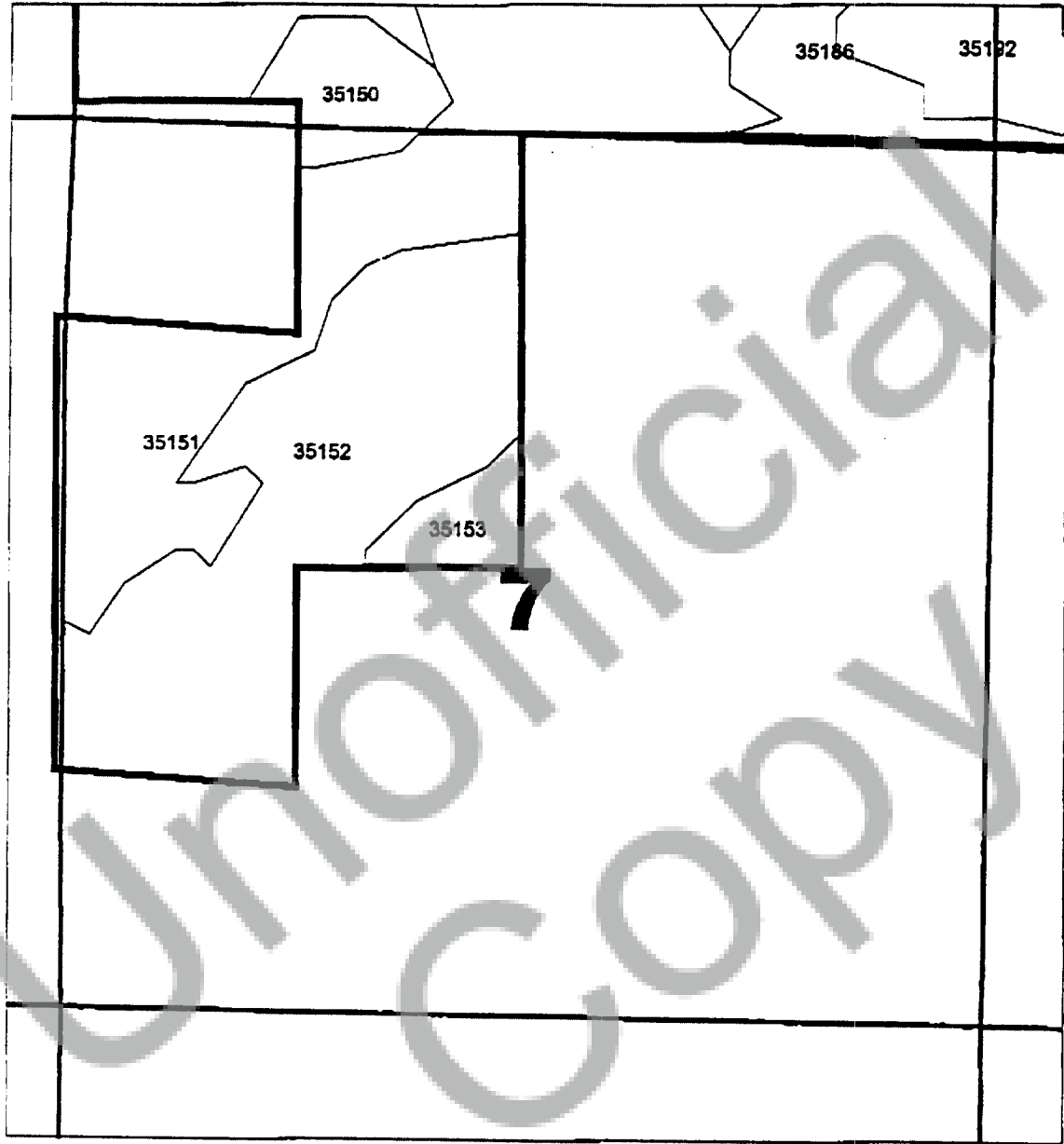


2-26-01
Jeff V.

EXHIBIT C

57019

Rodeo Butte Timber Deed



1000 0 1000 2000 Feet

1:12000

Twn 35S, Rng 14E - Section 7




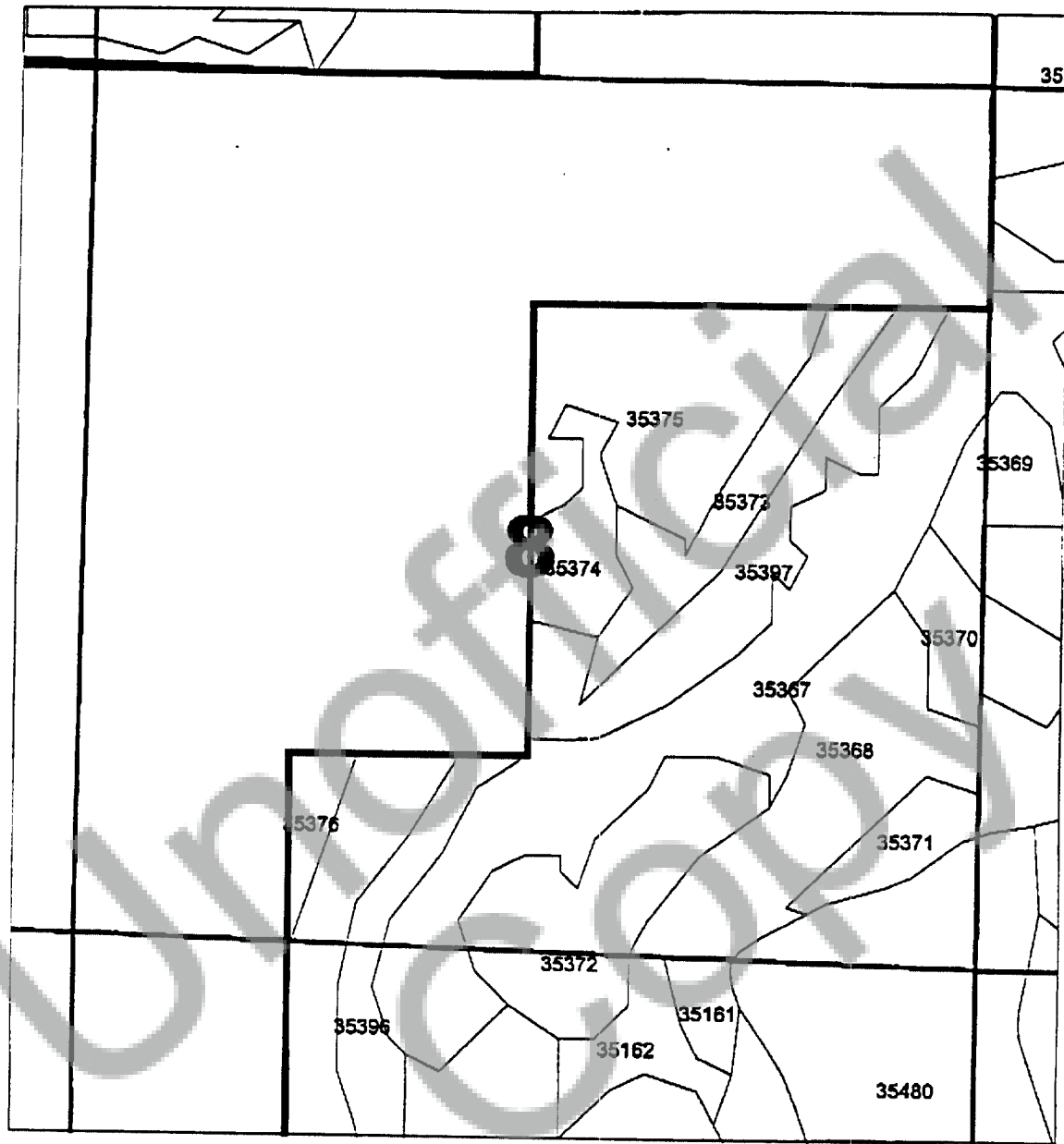
-  Stand Boundaries Kfdor101
-  Property Line Kfbndy
-  SECTION LINES Edt_plss.shp



EXHIBIT C

57020

Rodeo Butte Timber Deed



1000 0 1000 2000 Feet

1:12000

Twn 35S, Rng 14E – Section 8

-  Stand Boundaries Kfdor101
-  Property Line Kfbndy
-  SECTION LINES Edt_plss.shp

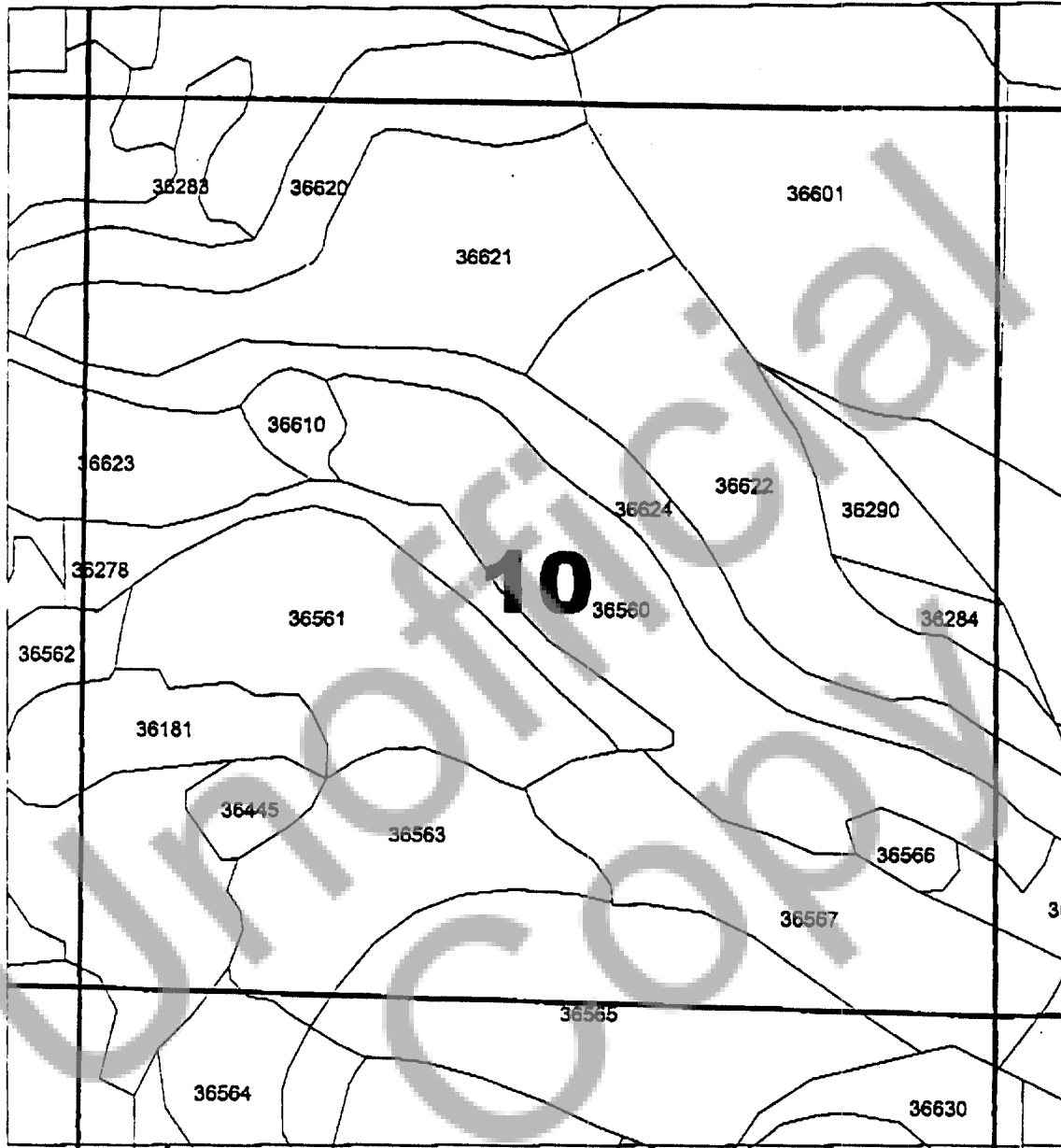


2-26-01
Jeff V.

EXHIBIT C

57022

Rodeo Butte Timber Deed



1000 0 1000 2000 Feet

1:12000

TwN 35S, Rng 14E – Section 10

- Stand Boundaries Kfdor101
- Property Line Kfbndy
- SECTION LINES Edt_plss.shp

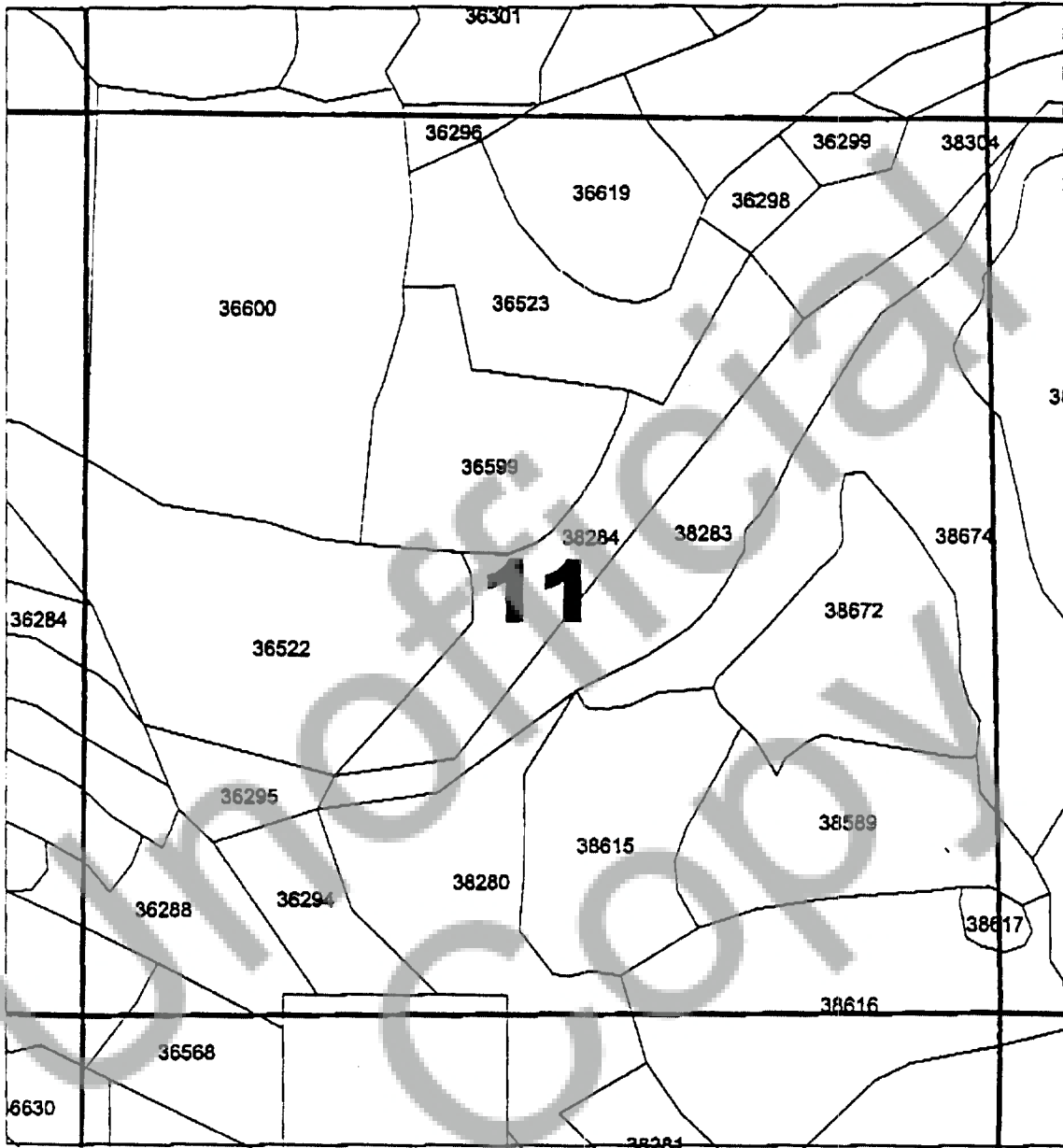


2-26-01
Jeff V.

EXHIBIT C

57023

Rodeo Butte Timber Deed



1000 0 1000 2000 Feet

1:12000

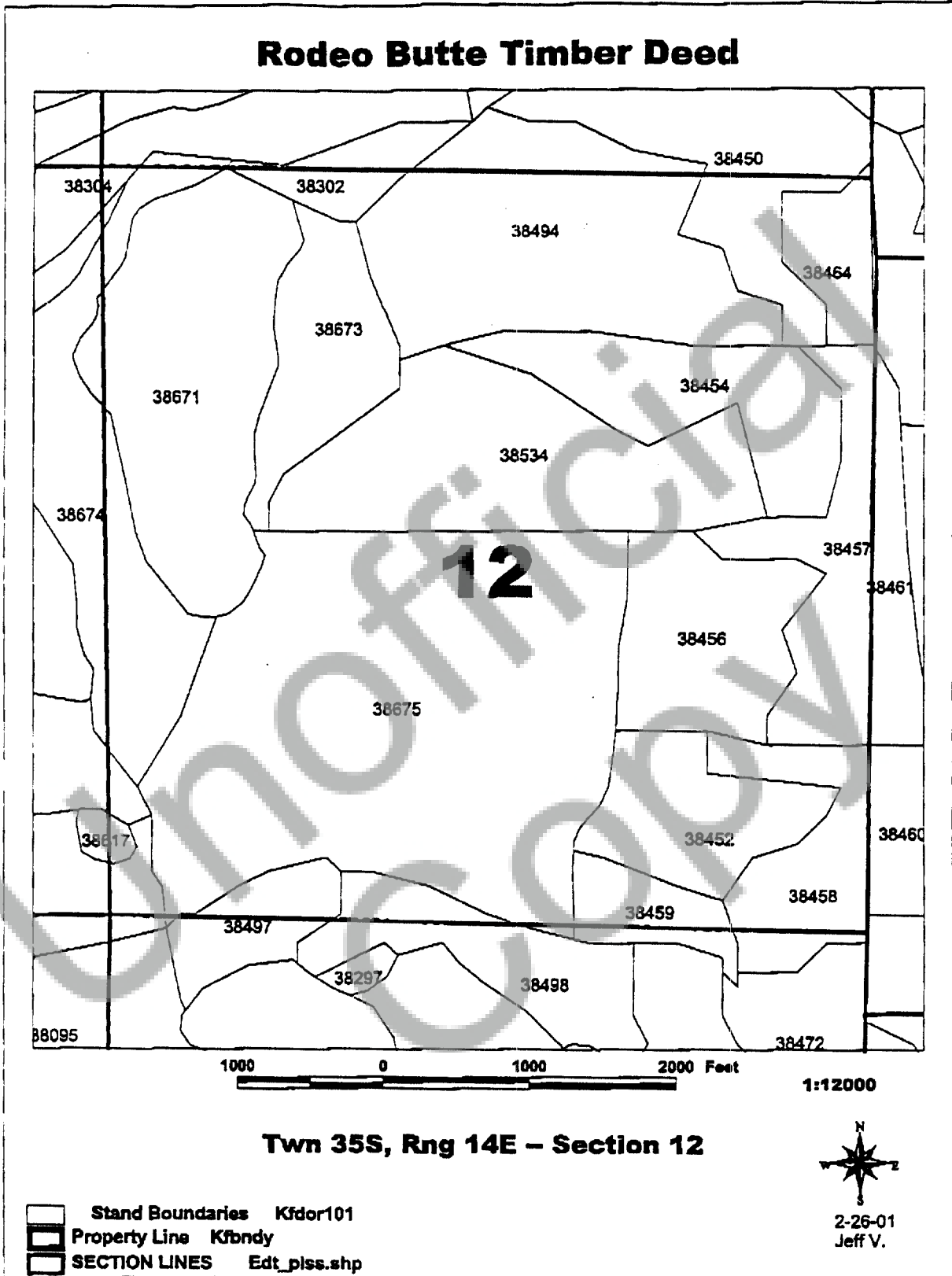
Twn 35S, Rng 14E – Section 11

- Stand Boundaries Kfdor101
- Property Line Kfbdy
- SECTION LINES Edt_plss.shp



2-26-01
Jeff V.

Rodeo Butte Timber Deed



Twn 35S, Rng 14E – Section 12

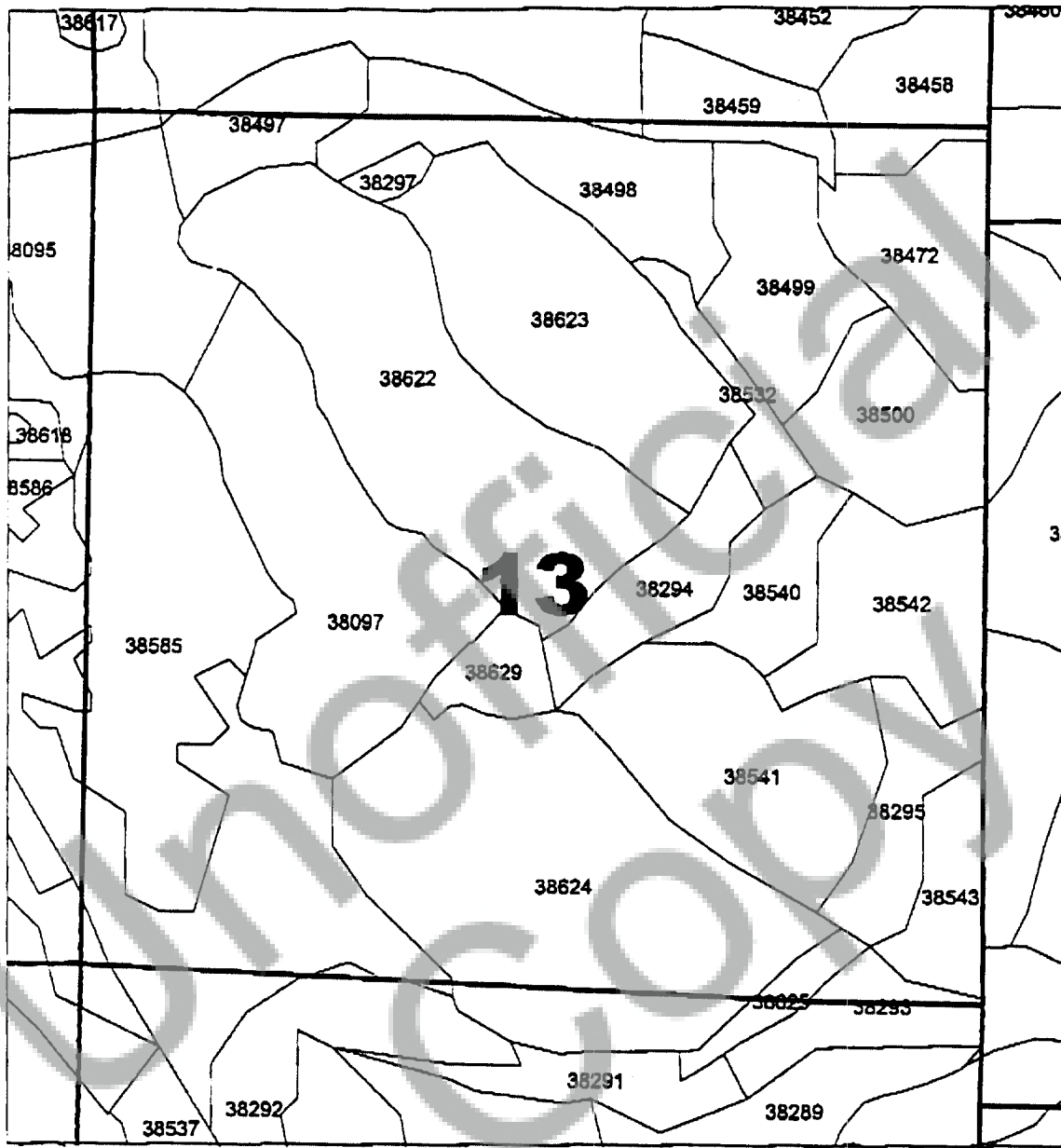
- Stand Boundaries Kfdor101
- Property Line Kfbndy
- SECTION LINES Edt_plss.shp

N
S
E
W
2-26-01
Jeff V.

EXHIBIT C

57025

Rodeo Butte Timber Deed



1000 0 1000 2000 Feet

1:12000

TwN 35S, Rng 14E - Section 13

- Stand Boundaries Kfdor101
- Property Line Kfbndy
- SECTION LINES Edt_piss.shp

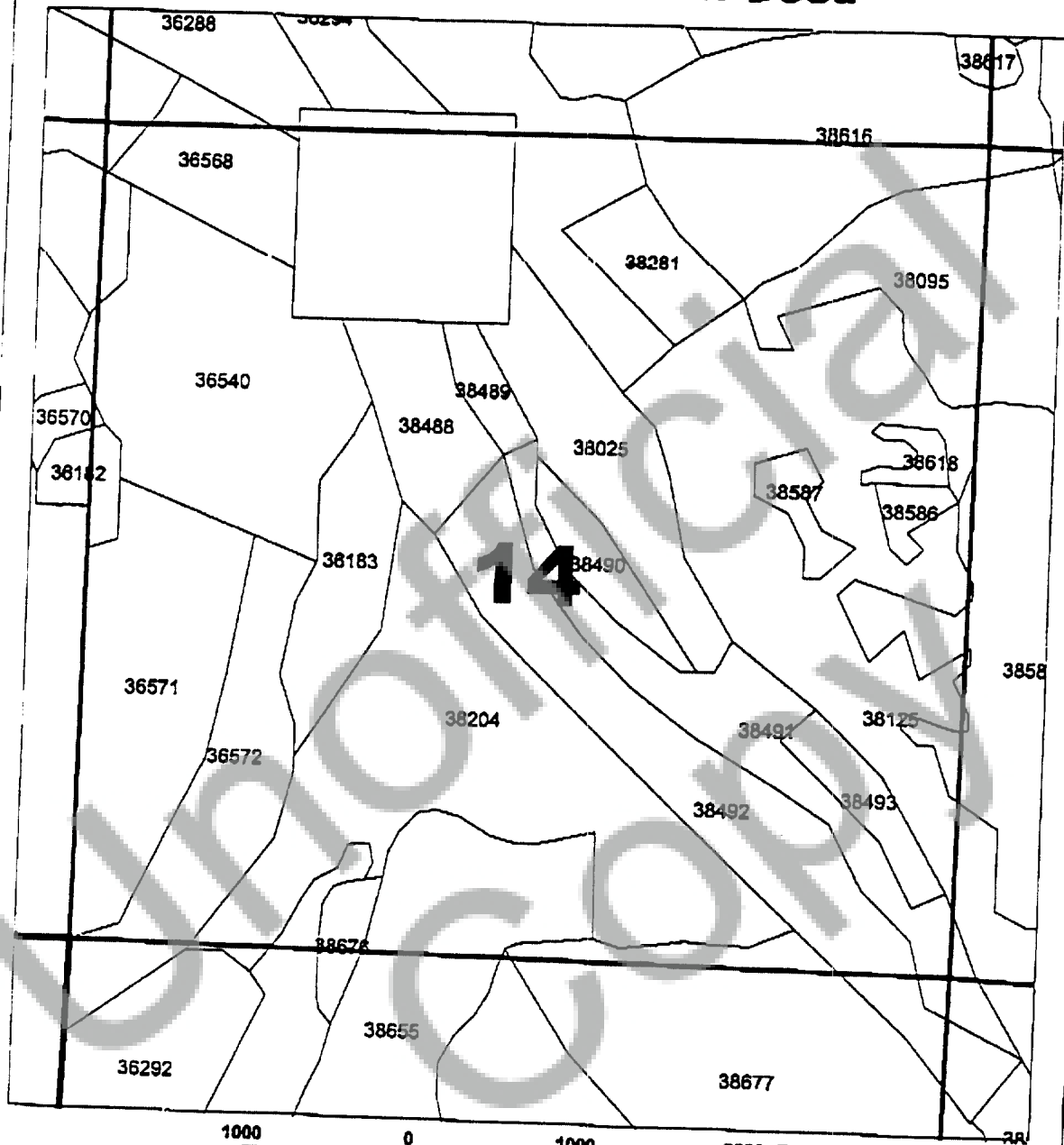


2-26-01
Jeff V.

EXHIBIT C

57026

Rodeo Butte Timber Deed



1000 0 1000 2000 Feet

1:12000

TwN 35S, Rng 14E - Section 14


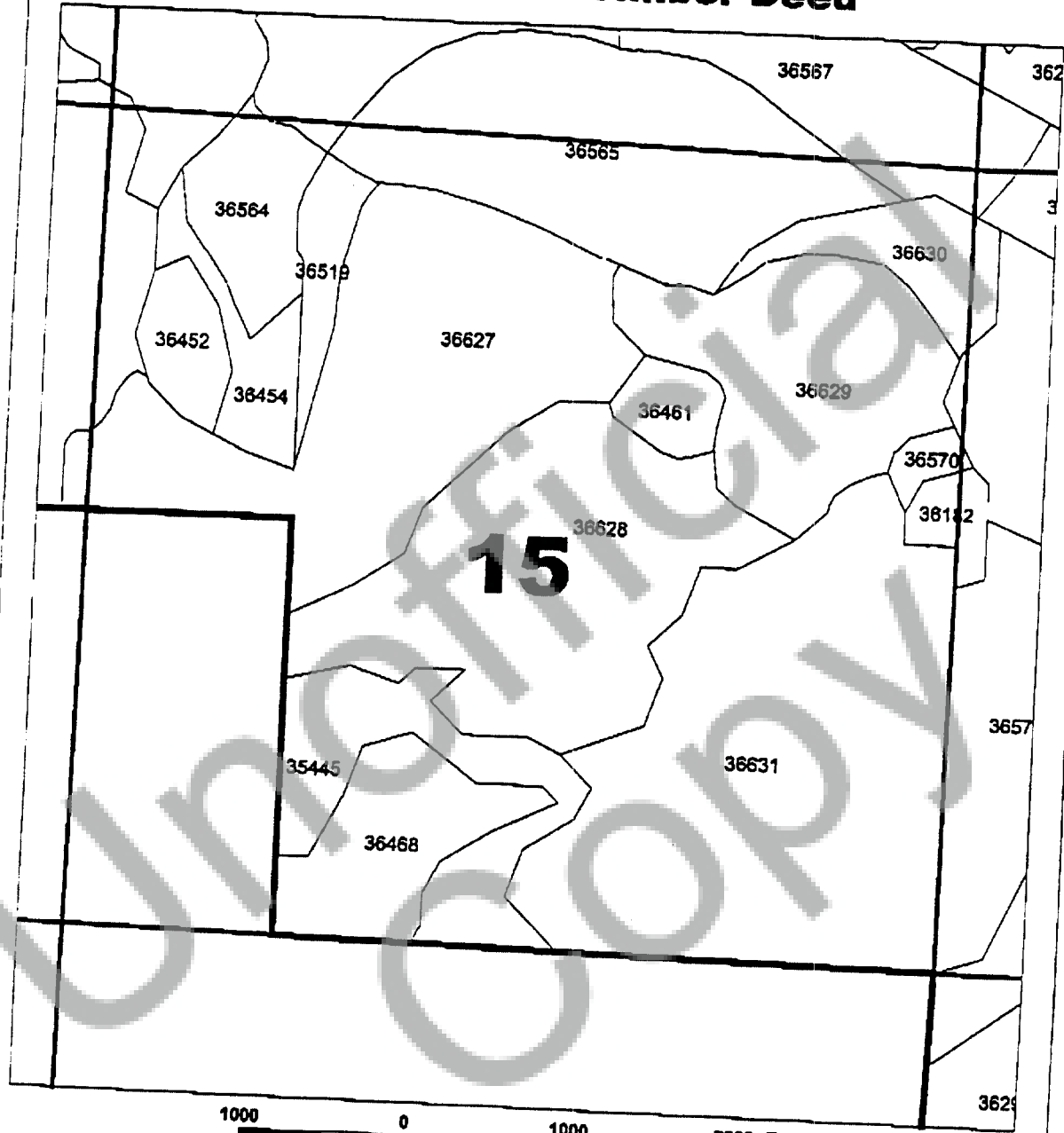
Stand Boundaries Kfdor101
Property Line Kfbndy
SECTION LINES Edt_plss.shp

N
W E
S
2-26-01
Jeff V.

EXHIBIT C

57027

Rodeo Butte Timber Deed



1:12000

Twn 35S, Rng 14E – Section 15




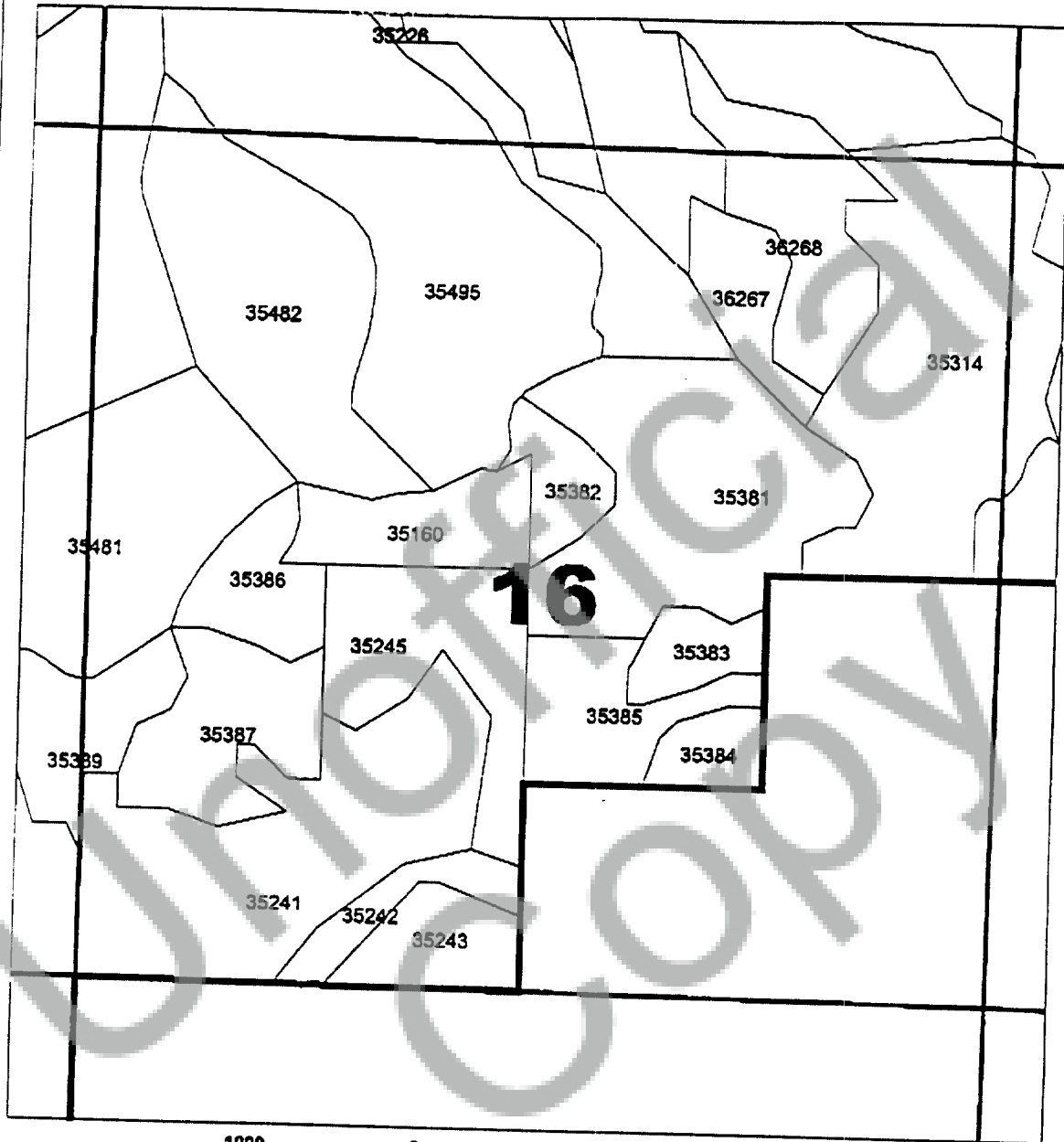
-  Stand Boundaries Kfdor101
-  Property Line Kfbndy
-  SECTION LINES Edt_plss.shp



EXHIBIT C

57028

Rodeo Butte Timber Deed



1000 0 1000 2000 Feet

1:12000

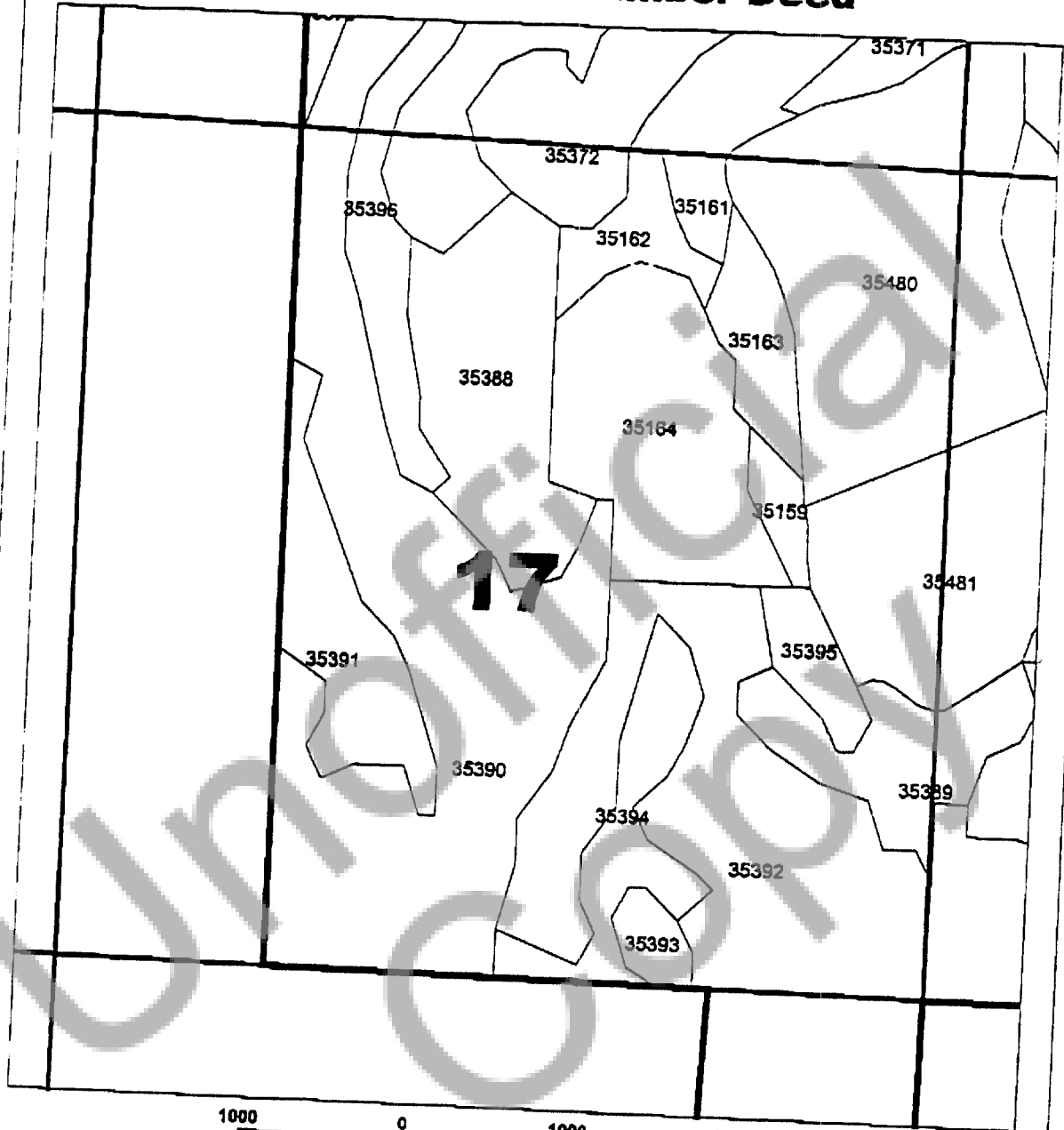
TwN 35S, Rng 14E -- Section 16

Stand Boundaries Kfdor101
Property Line Kfbndy
SECTION LINES Edt_plss.shp



2-26-01
Jeff V.

Rodeo Butte Timber Deed



1000 0 1000 2000 Feet

1:12000

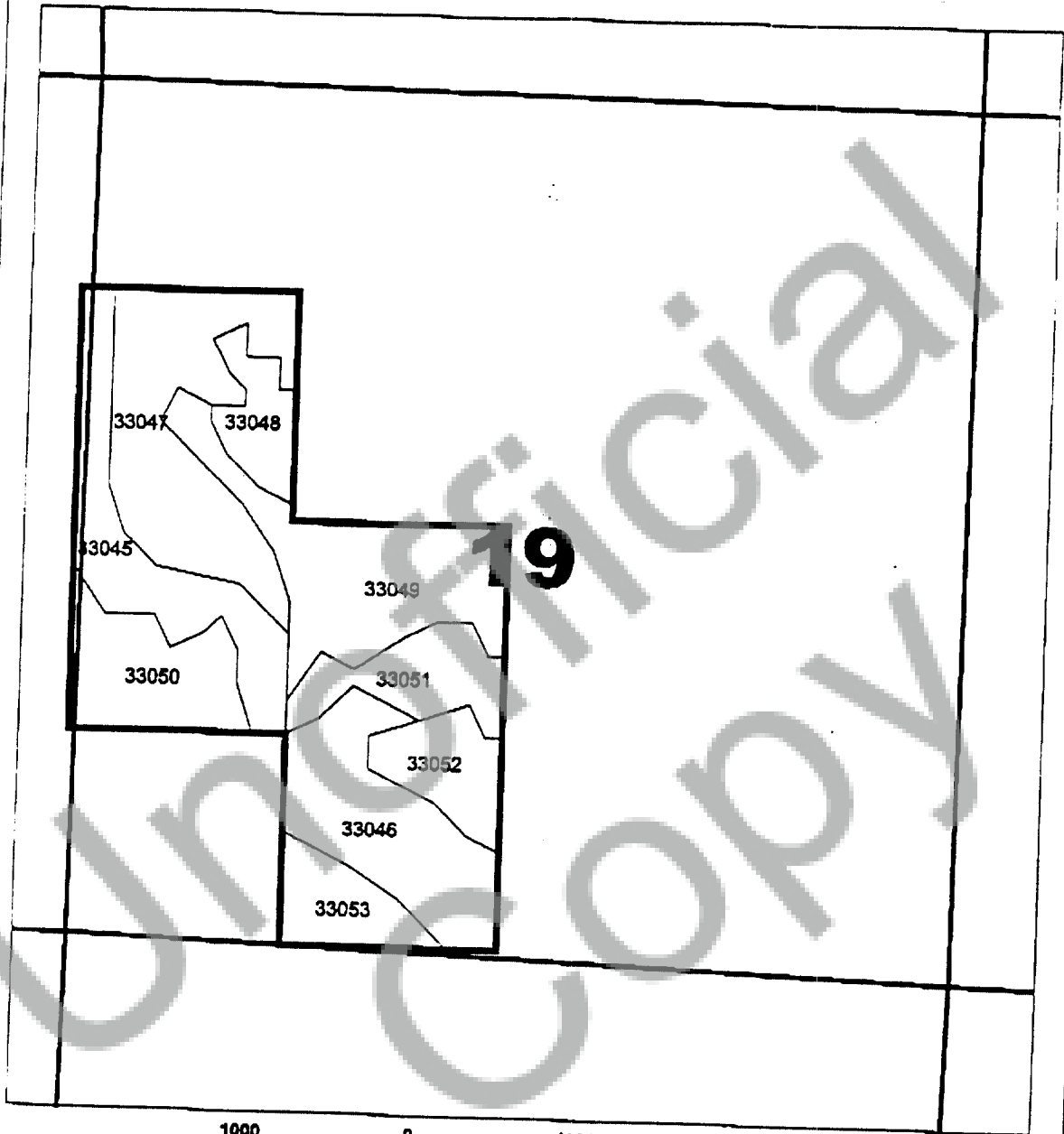
Twn 35S, Rng 14E - Section 17

Stand Boundaries Kfdor101
Property Line Kfbndy
SECTION LINES Edt_plss.shp



2-26-01
Jeff V.

Rodeo Butte Timber Deed



1000 0 1000 2000 Feet

1:12000

TwN 35S, Rng 14E - Section 19

- Stand Boundaries Kfdor101
- Property Line Kfbndy
- SECTION LINES Edt_plss.shp


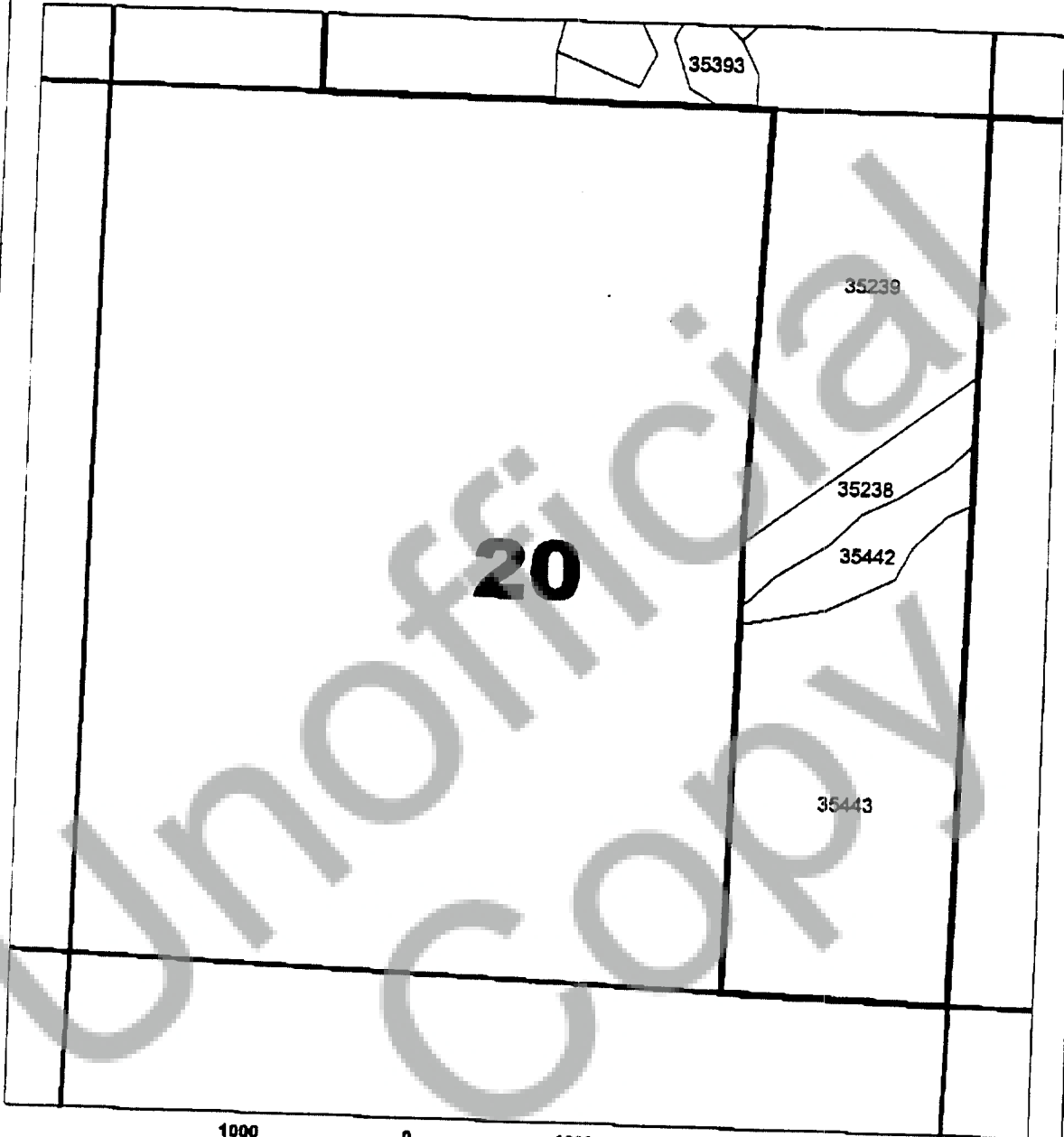


2-26-01
Jeff V.

EXHIBIT C




57031

Rodeo Butte Timber Deed



1:12000

Twn 35S, Rng 14E - Section 20

-  Stand Boundaries Kfdor101
-  Property Line Kfbndy
-  SECTION LINES Edt_plss.shp

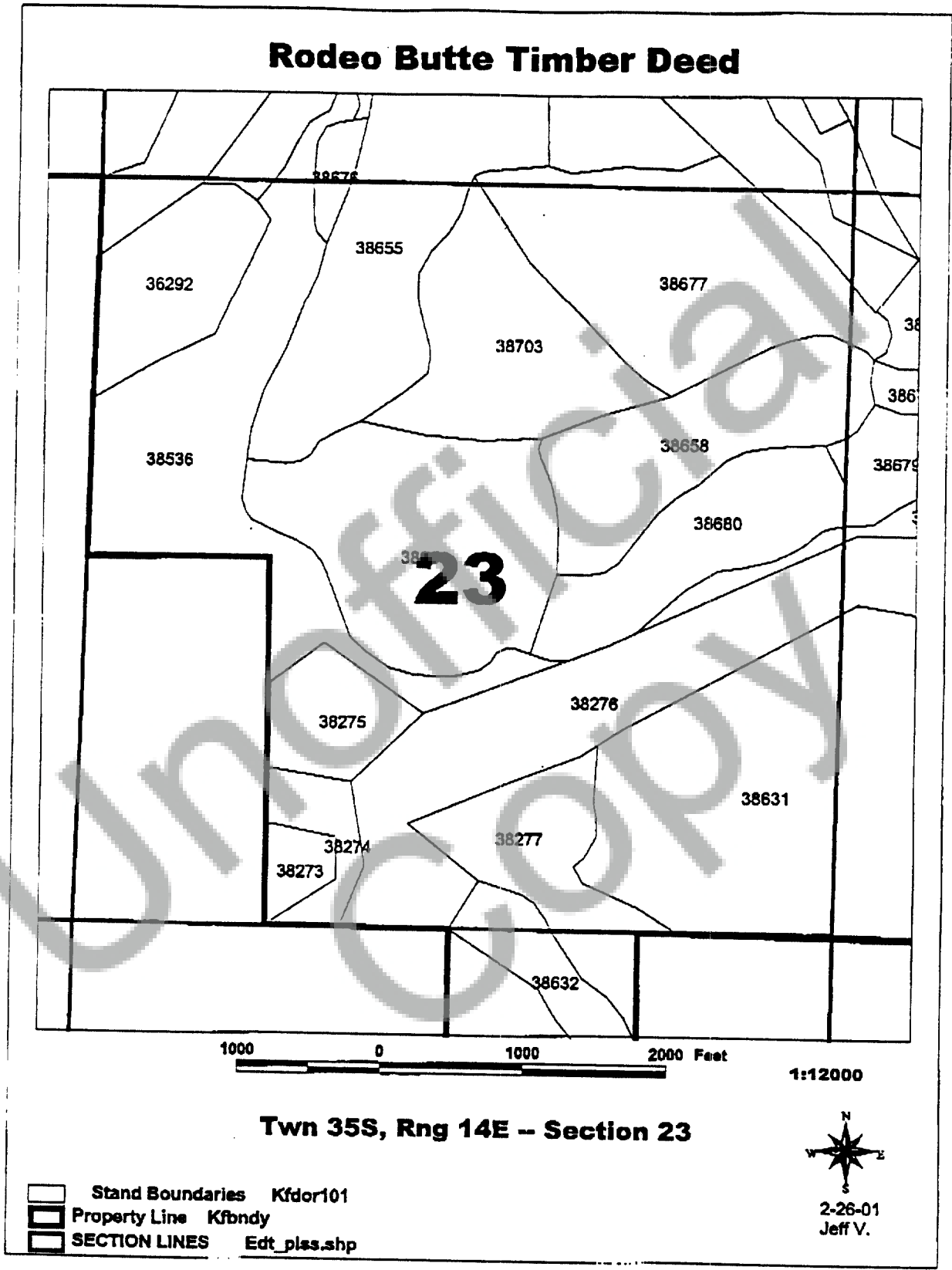


2-26-01
Jeff V.

EXHIBIT C

57032

Rodeo Butte Timber Deed

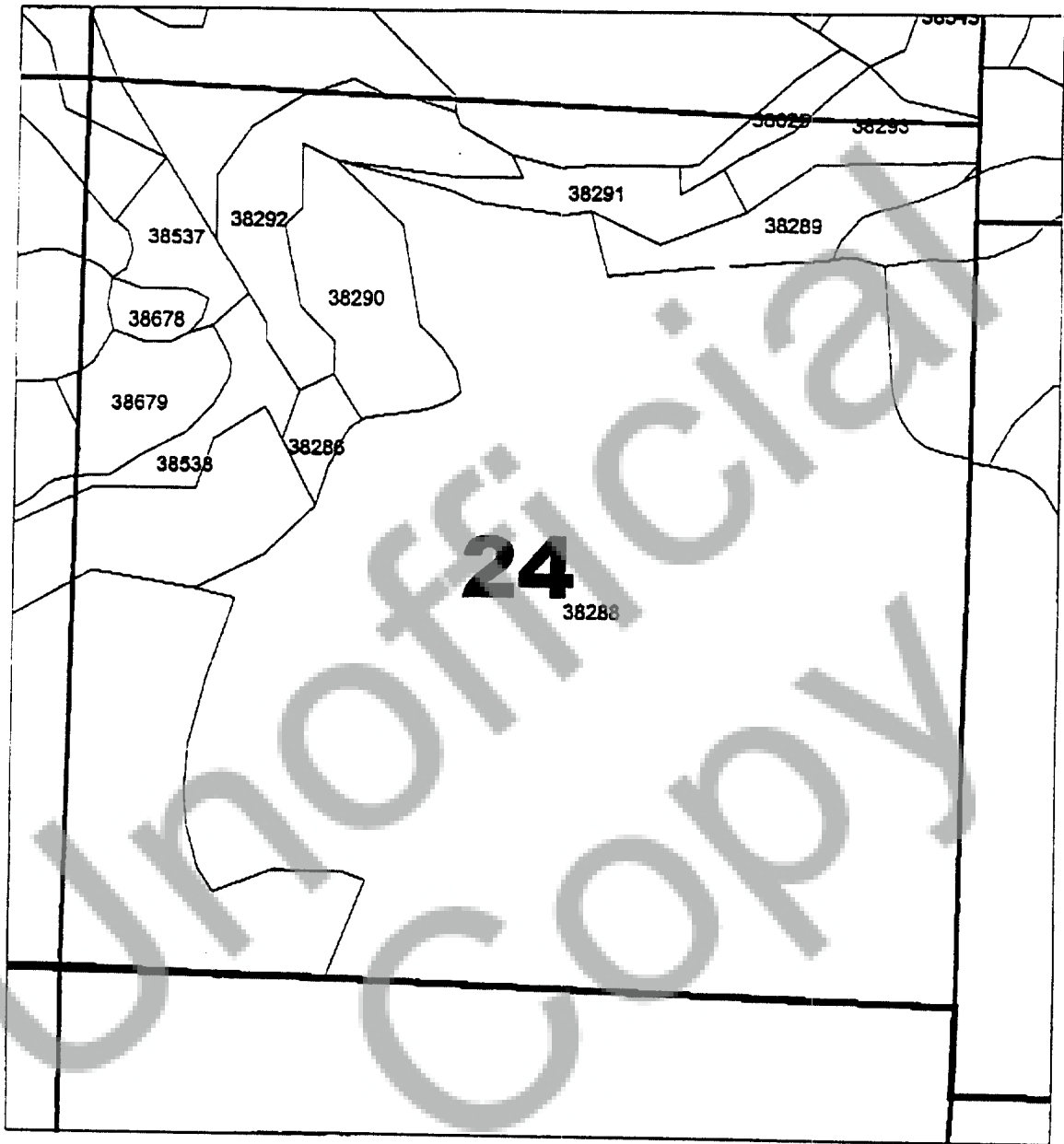


TwN 35S, Rng 14E -- Section 23

- Stand Boundaries Kfdor101
- Property Line Kfbndy
- SECTION LINES Edt_plas.shp




N
S
E
W
2-26-01
Jeff V.

Rodeo Butte Timber Deed



1:12000

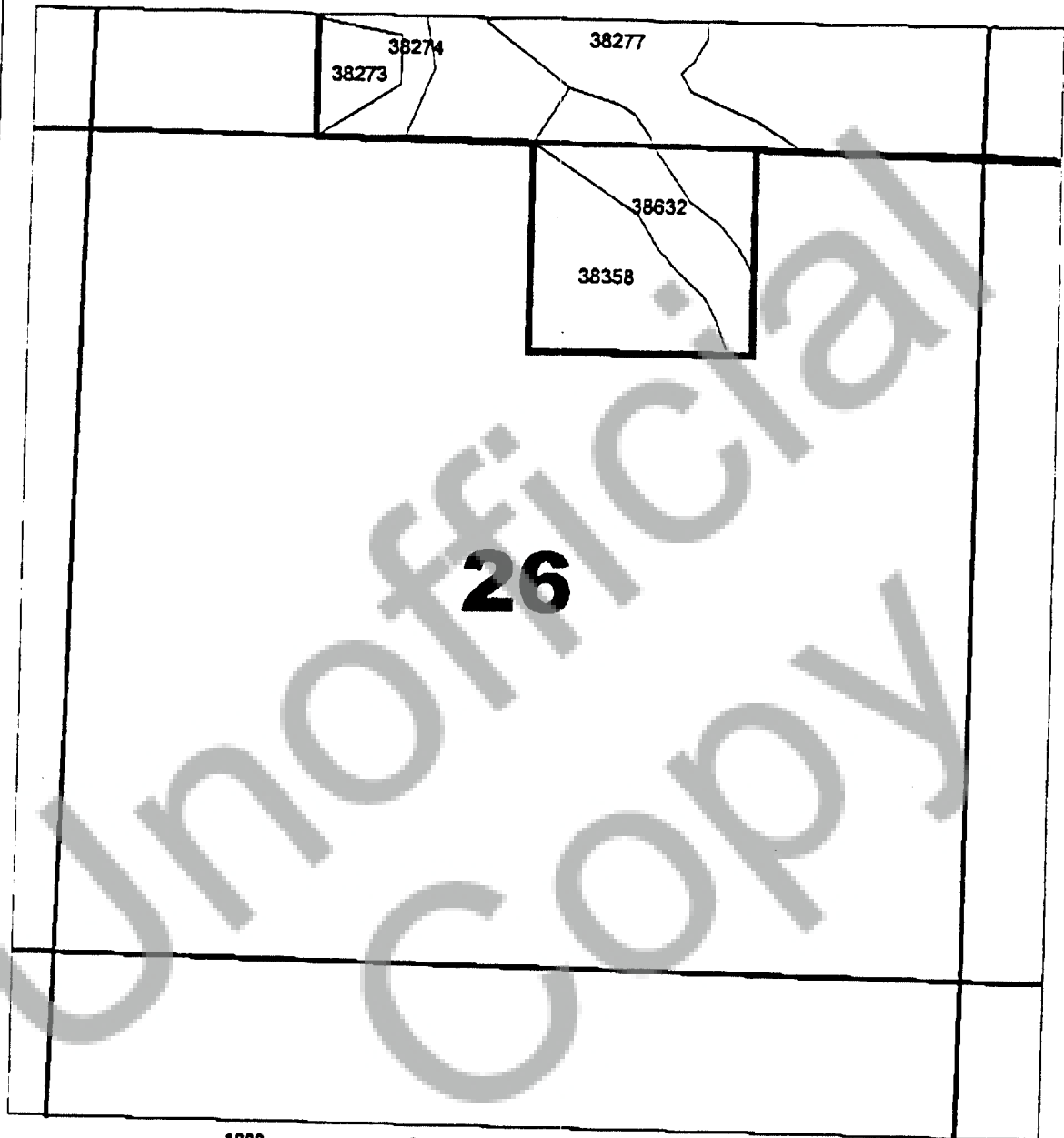
Twn 35S, Rng 14E - Section 24

-  Stand Boundaries Kfdor101
-  Property Line Kfbndy
-  SECTION LINES Edt_plss.shp



2-26-01
Jeff V.

Rodeo Butte Timber Deed



1:12000

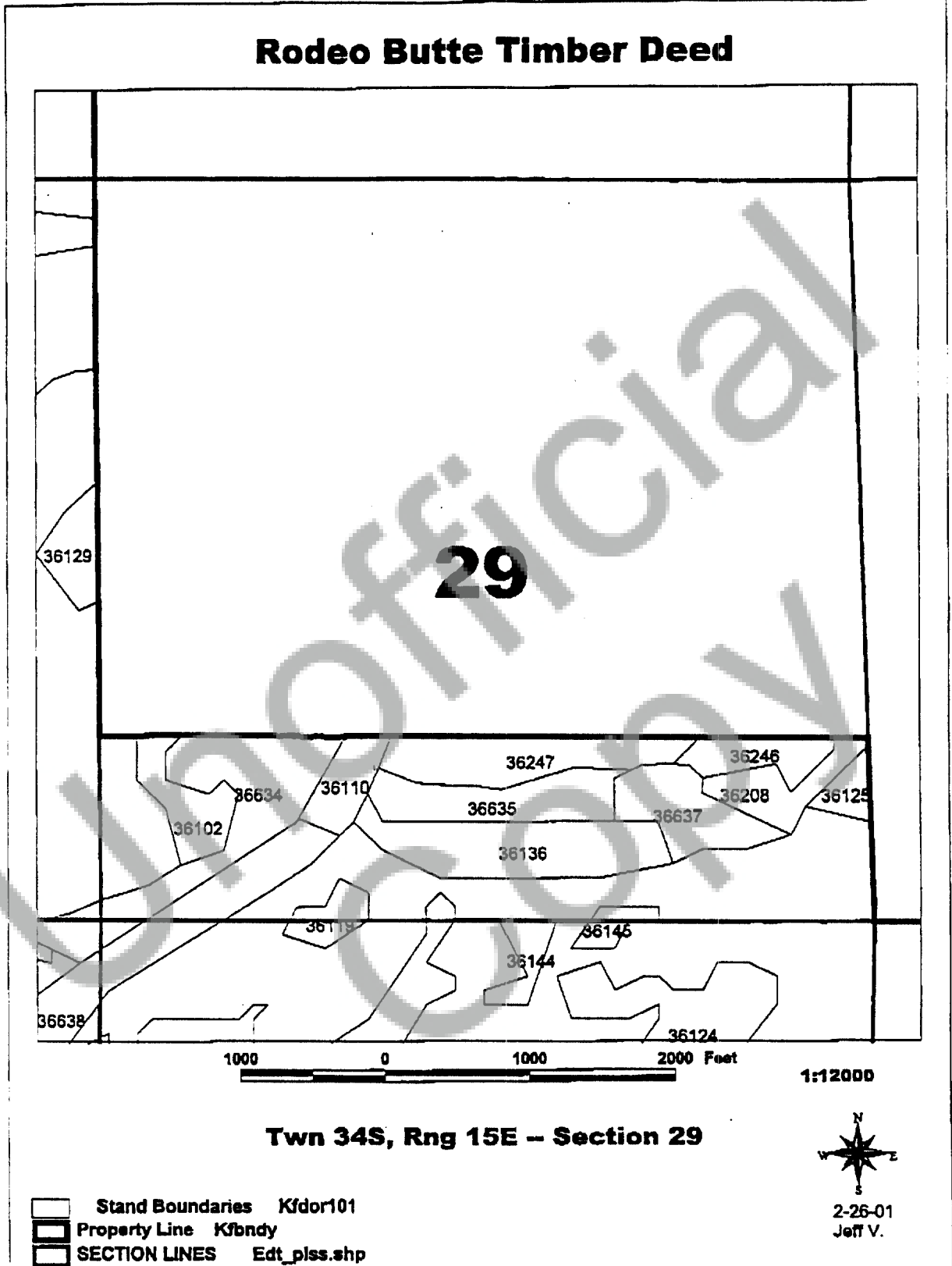
Twn 35S, Rng 14E - Section 26

- Stand Boundaries Kfdor101
- Property Line Kfbndy
- SECTION LINES Edt_plss.shp



2-26-01
Jeff V.

Rodeo Butte Timber Deed

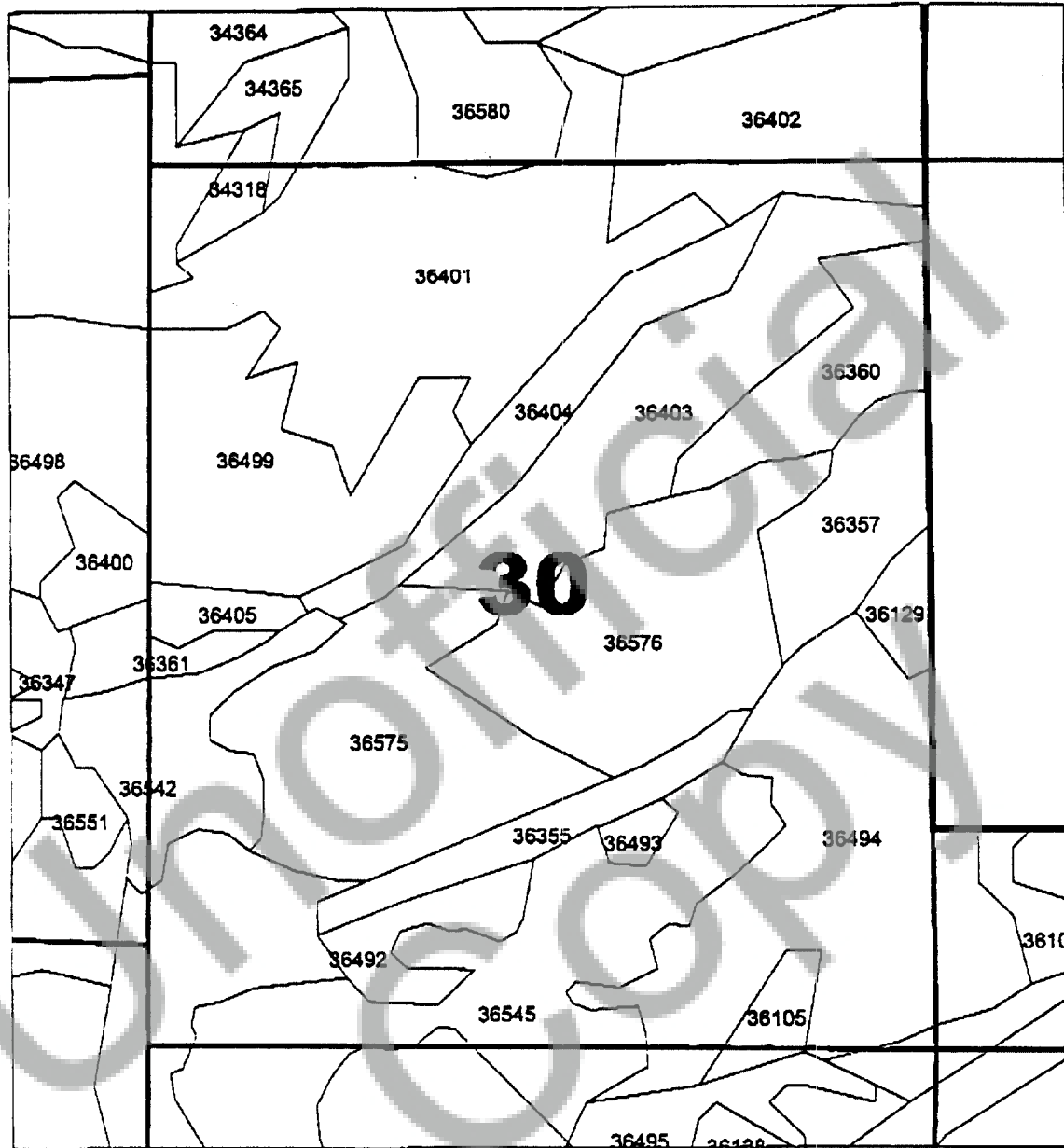


TwN 34S, Rng 15E - Section 29

- Stand Boundaries Kfdor101
- Property Line Kfbndy
- SECTION LINES Edt_plss.shp

N
S
E
W
2-26-01
Jeff V.

Rodeo Butte Timber Deed






1000 0 1000 2000 Feet

1:12000

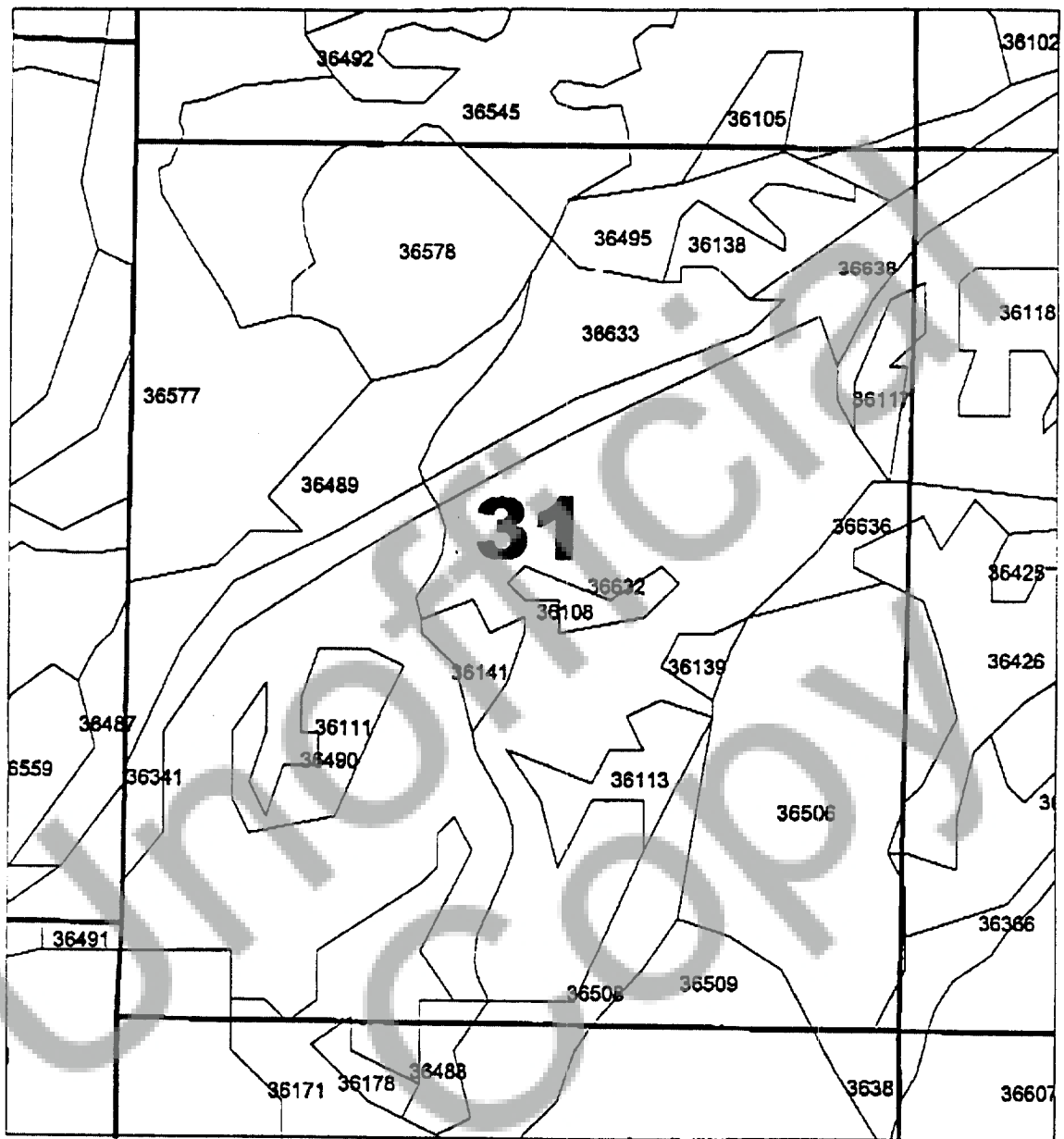
Twn 34S, Rng 15E – Section 30



2-26-01
Jeff V.

-  Stand Boundaries Kfdor101
-  Property Line Kfbndy
-  SECTION LINES Edt_plss.shp

Rodeo Butte Timber Deed



1:12000

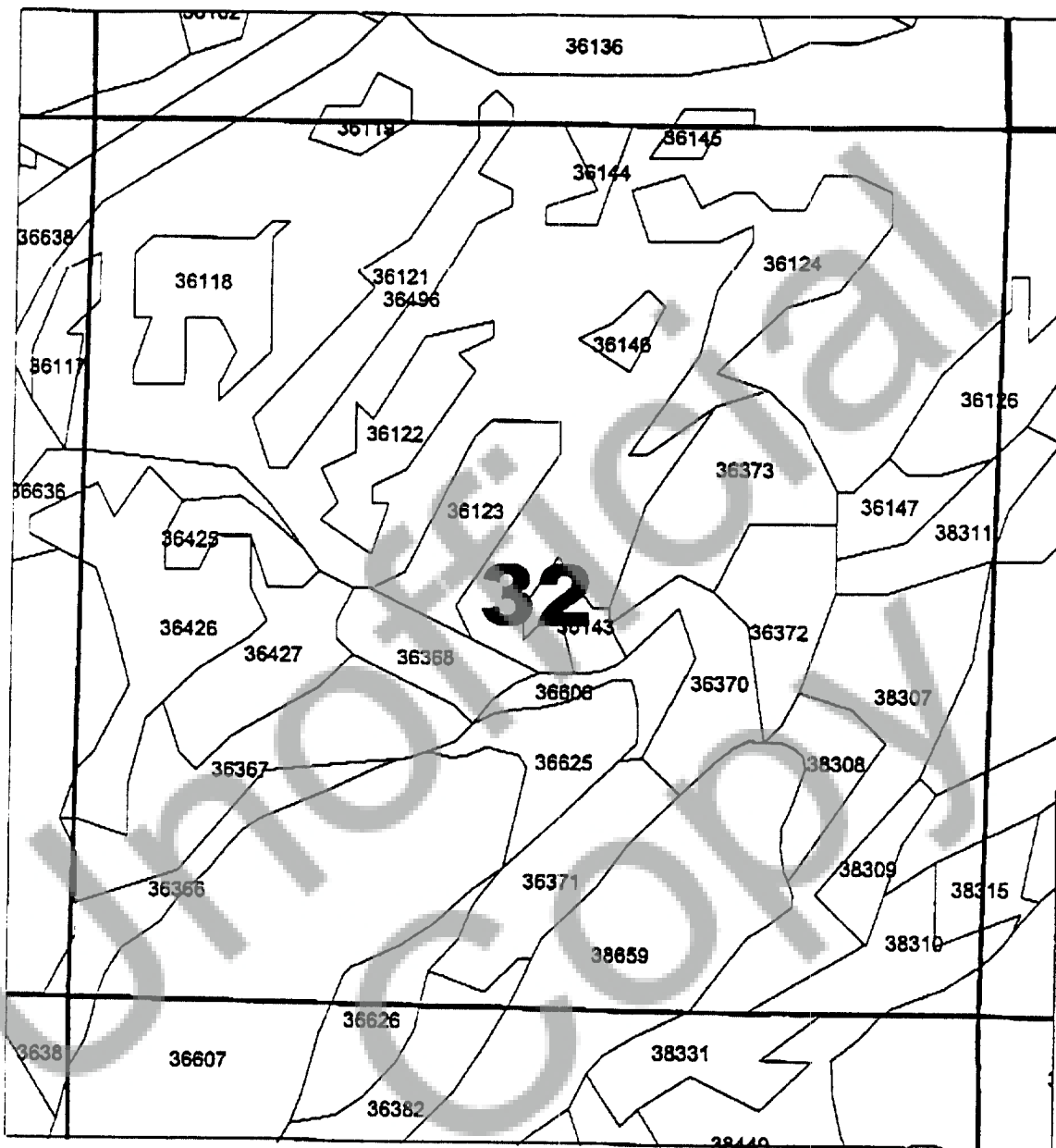
Twn 34S, Rng 15E - Section 31

-  Stand Boundaries Kfdor101
-  Property Line Kfbndy
-  SECTION LINES Edt_plss.shp



2-26-01
Jeff V.

Rodeo Butte Timber Deed



1000 0 1000 2000 Feet

1:12000

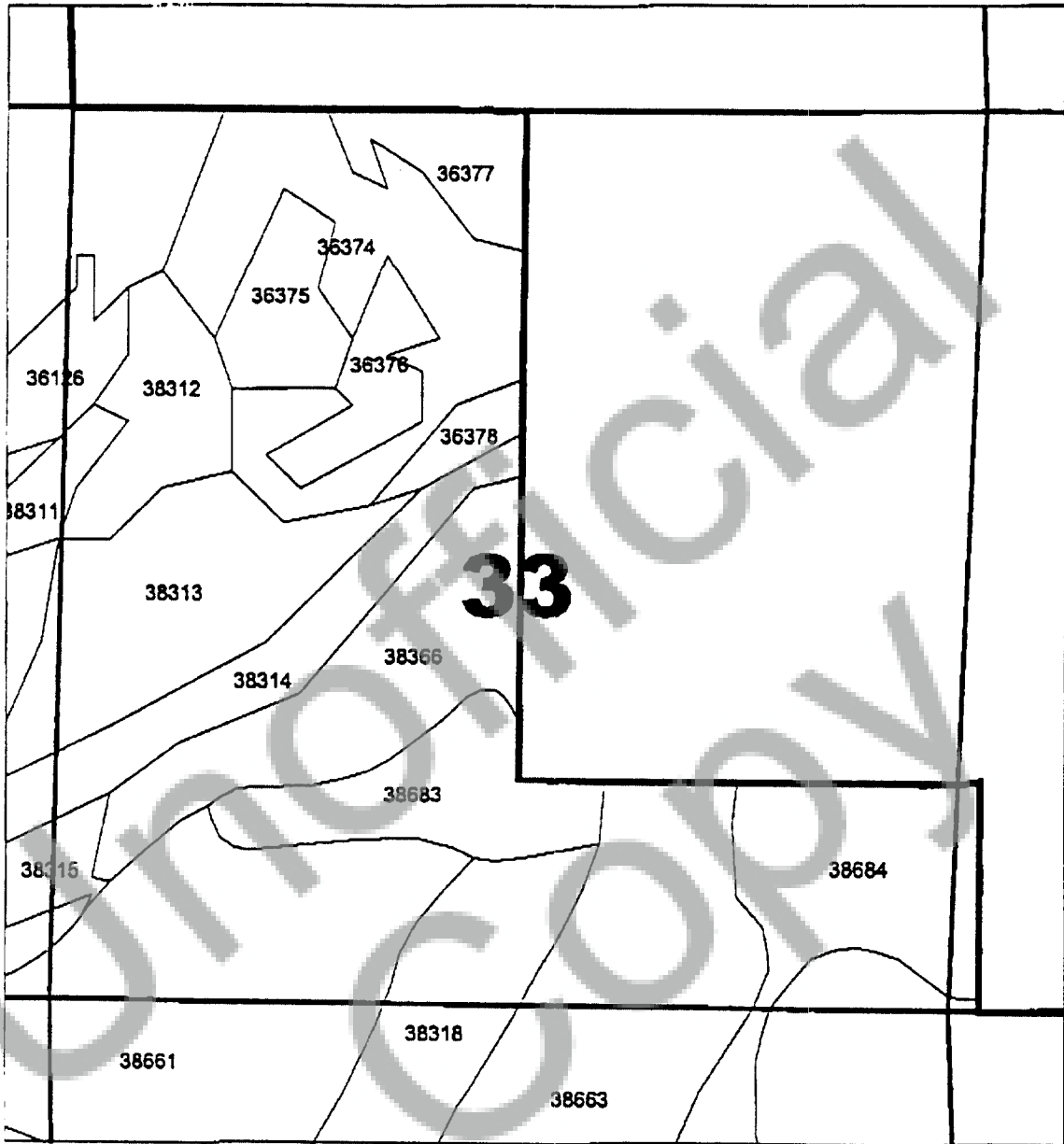
Twn 34S, Rng 15E – Section 32

-  Stand Boundaries Kfdor101
-  Property Line Kfbndy
-  SECTION LINES Edt_plss.shp



2-26-01
Jeff V.




Rodeo Butte Timber Deed



1000 0 1000 2000 Feet

1:12000

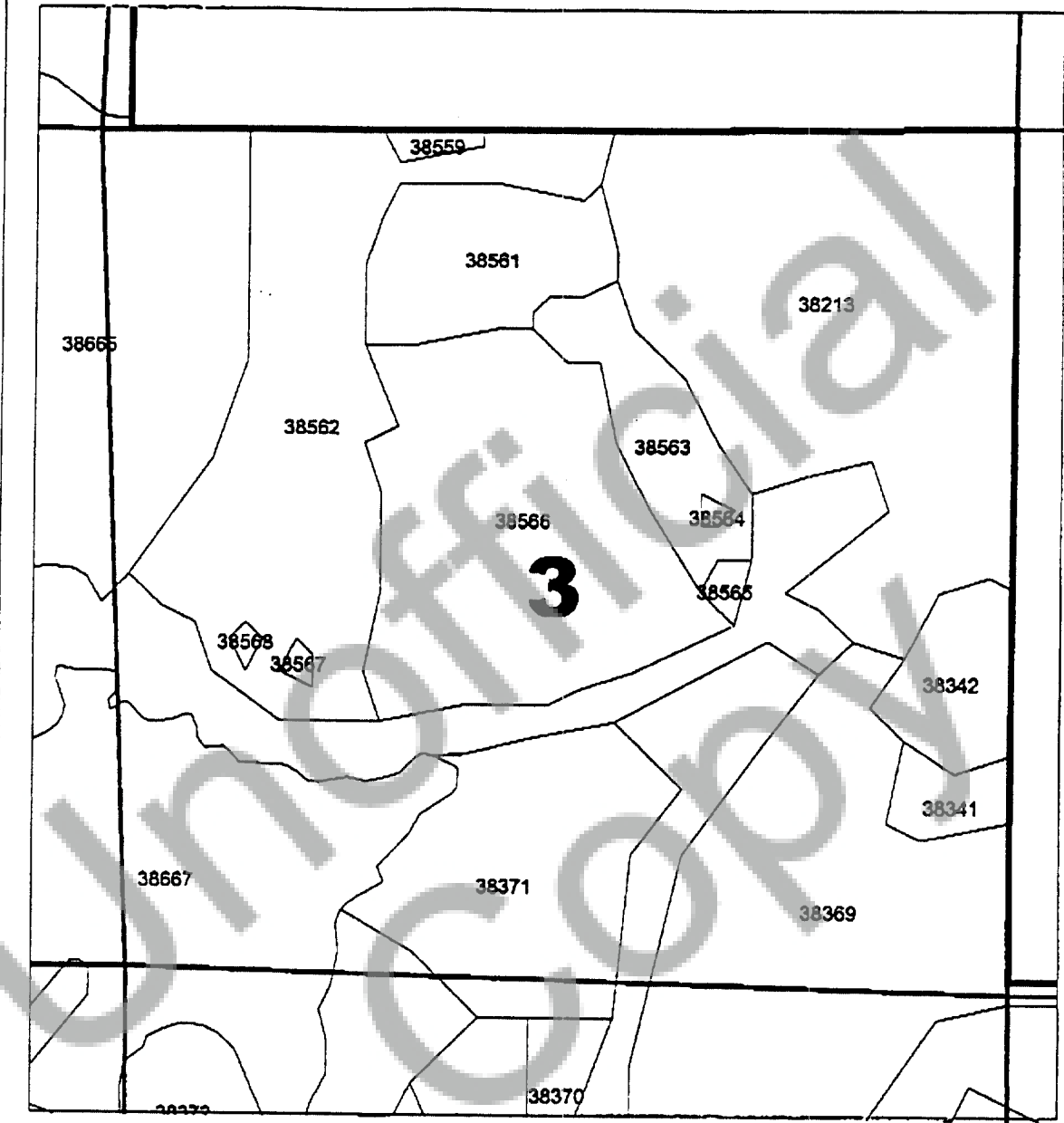
TwN 34S, Rng 15E - Section 33

-  Stand Boundaries Kfdor101
-  Property Line Kfbndy
-  SECTION LINES Edt_plss.shp



2-26-01
Jeff V.

Rodeo Butte Timber Deed



1000 0 1000 2000 Feet

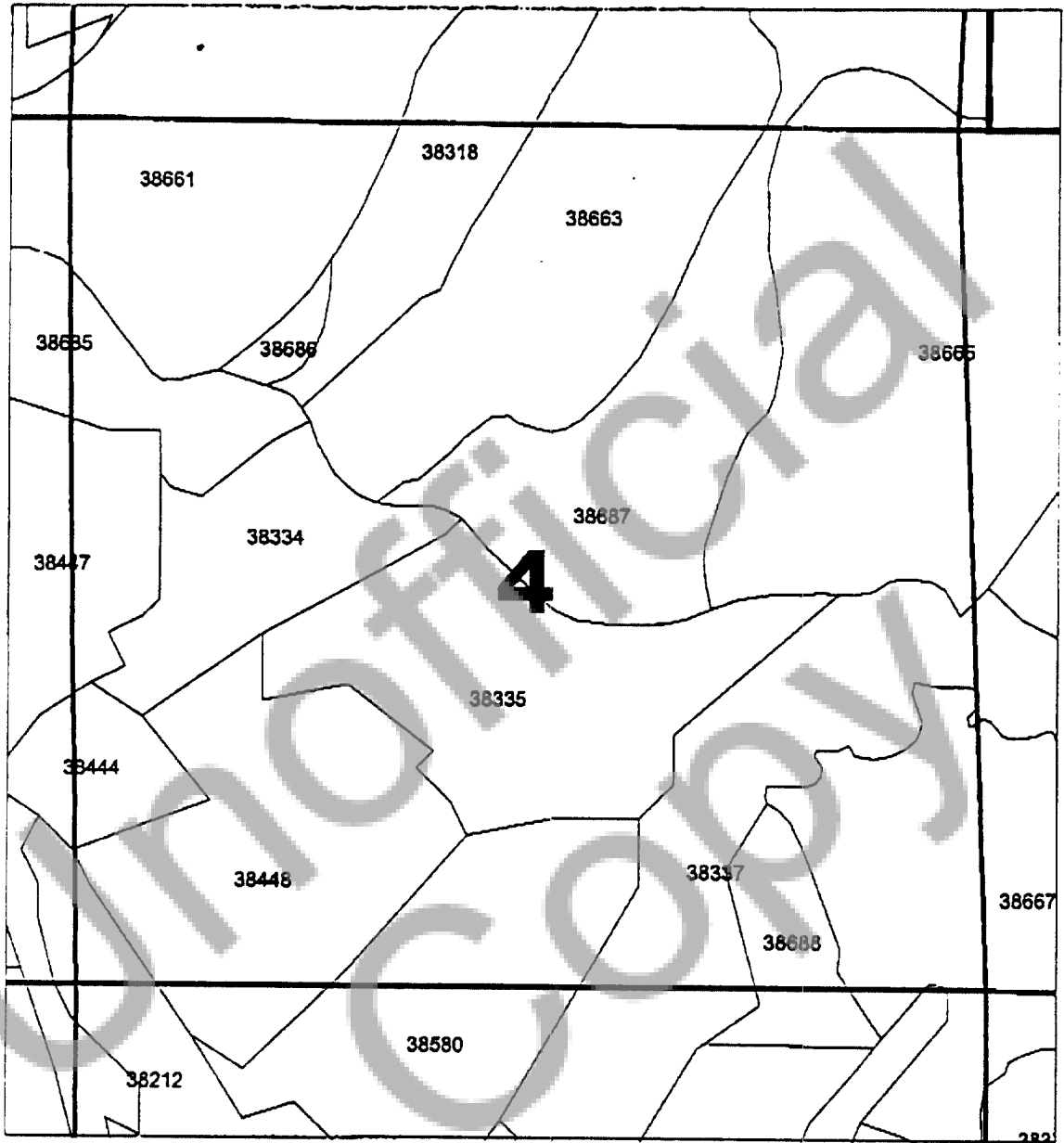
1:12000

TwN 35S, Rng 15E - Section 3

- Stand Boundaries Kfdor101
- Property Line Kfndy
- SECTION LINES Edt_plss.shp



Rodeo Butte Timber Deed




1000 0 1000 2000 Feet

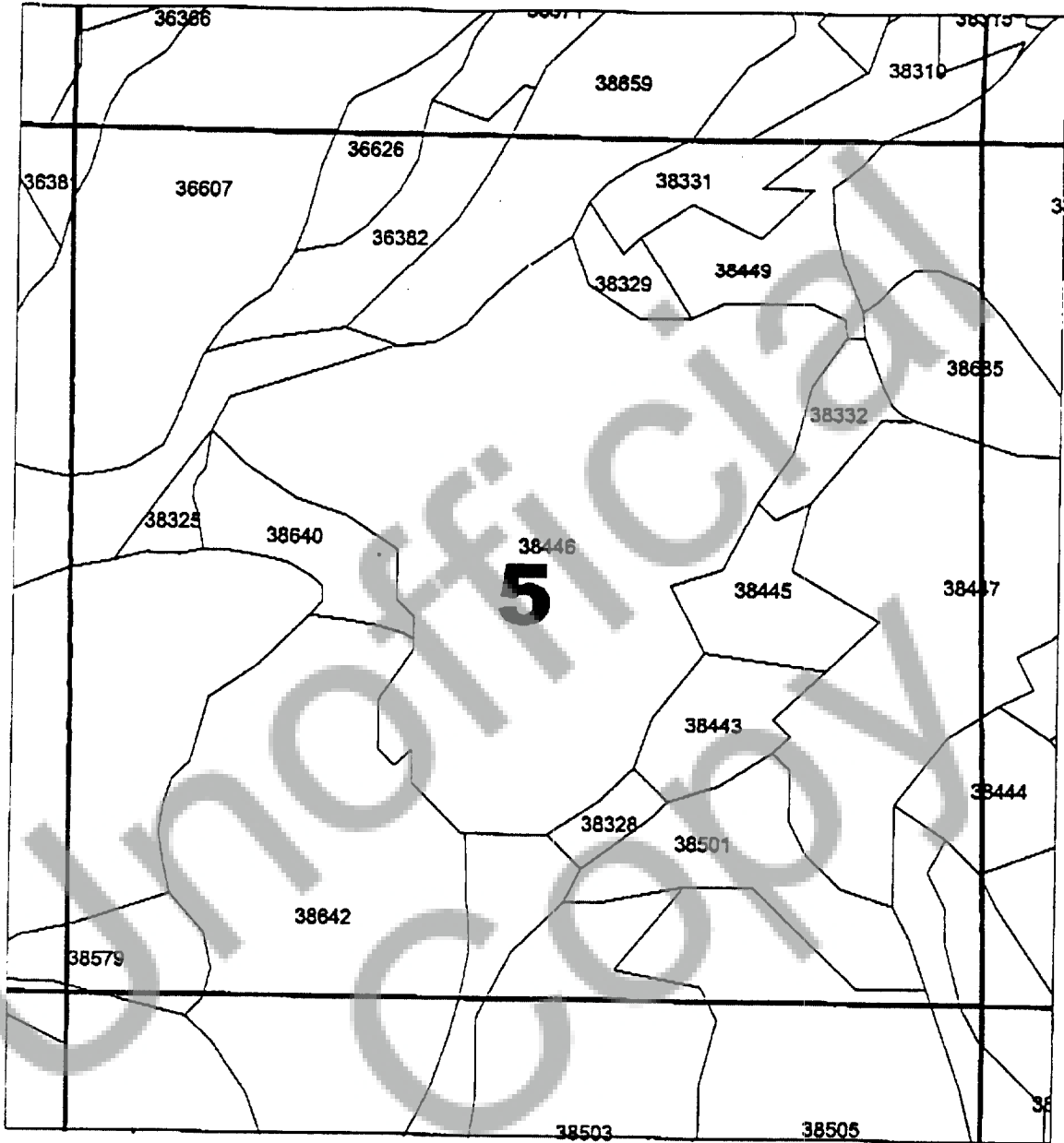
1:12000

Twn 35S, Rng 15E – Section 4

- Stand Boundaries Kfdor101
- Property Line Kfbndy
- SECTION LINES Edt_plss.shp



Rodeo Butte Timber Deed



1000 0 1000 2000 Feet

1:12000

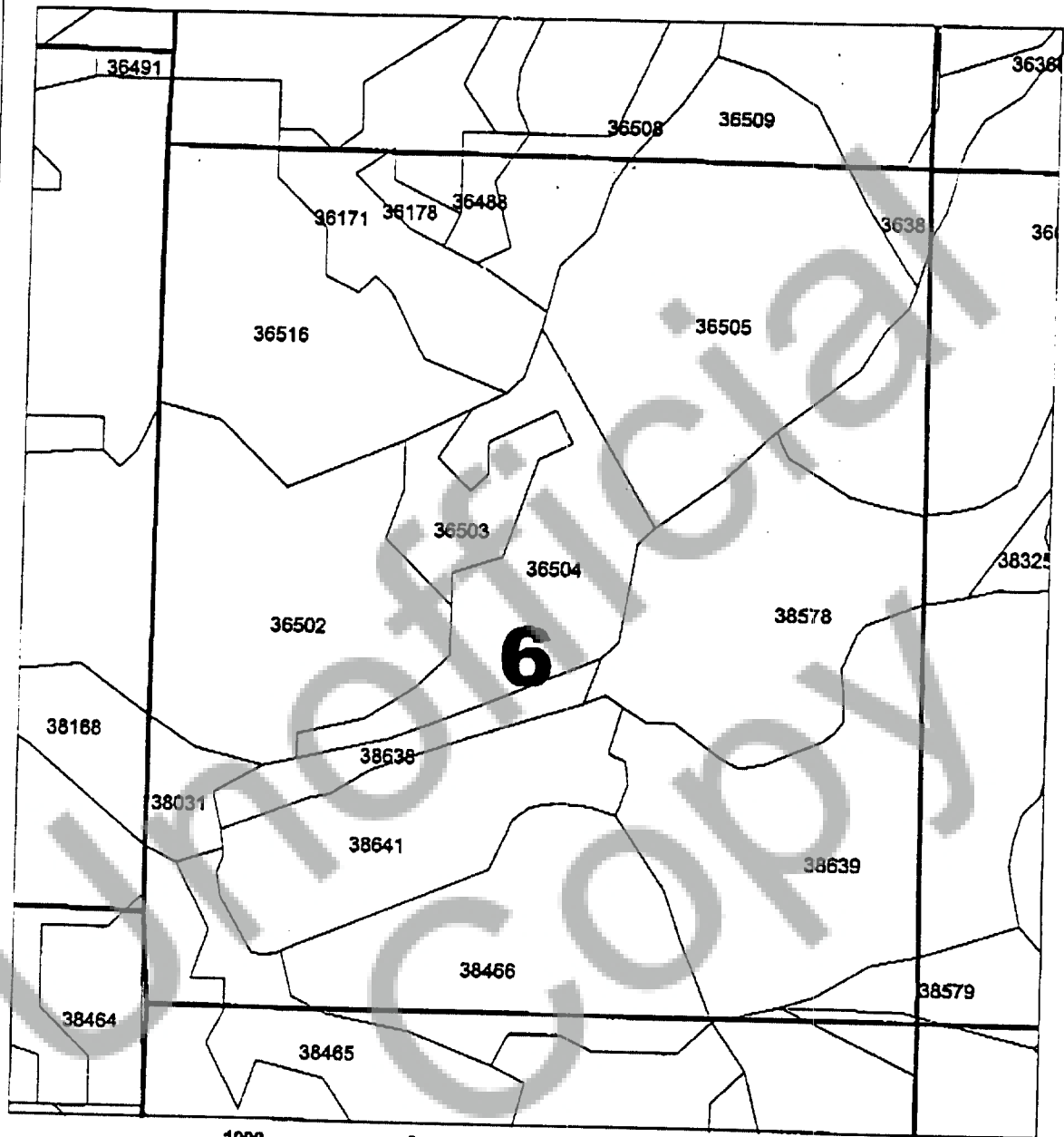
Twn 35S, Rng 15E - Section 5

- Stand Boundaries Kfdor101
- Property Line Kfbndy
- SECTION LINES Edt_plss.shp






2-26-01
Jeff V.

Rodeo Butte Timber Deed



1:12000

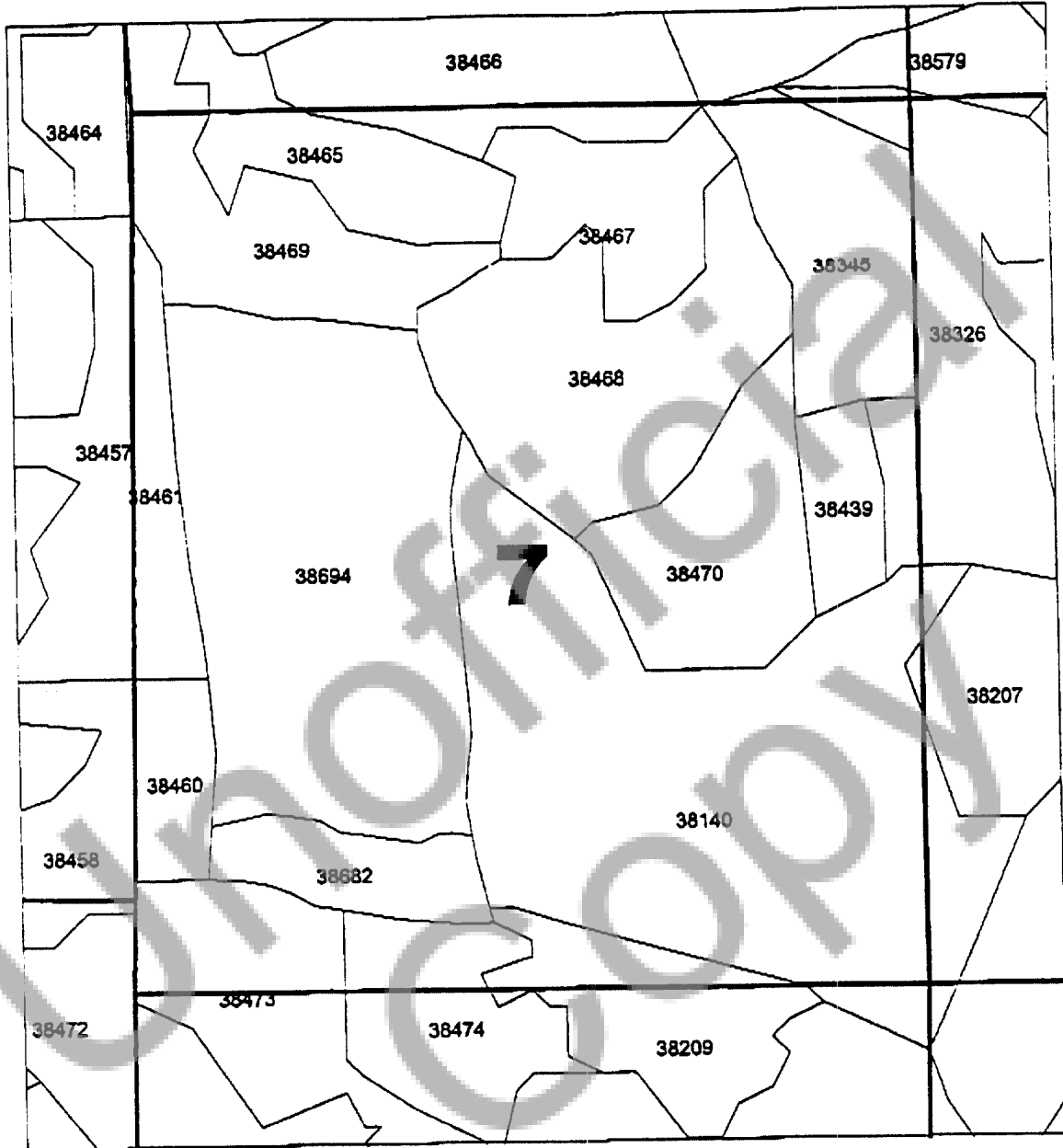
Twn 35S, Rng 15E – Section 6

-  Stand Boundaries Kfdor101
-  Property Line Kfbndy
-  SECTION LINES Edt_plss.shp






2-26-01
Jeff V.

Rodeo Butte Timber Deed



1:12000

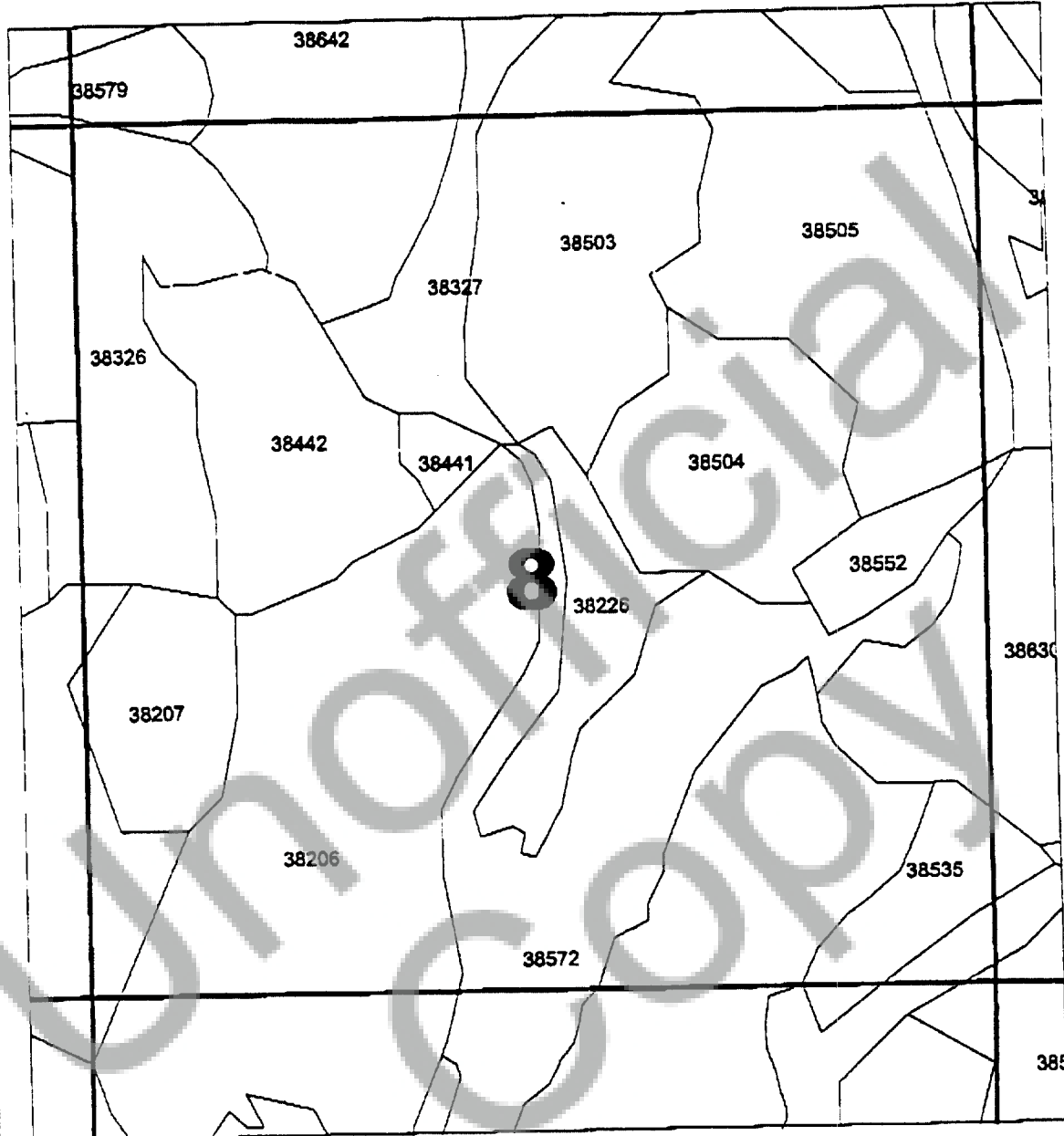
Twn 35S, Rng 15E - Section 7

-  Stand Boundaries. Kfdor101
-  Property Line Kfndy
-  SECTION LINES Edt_plss.shp



2-26-01
Jeff V.




Rodeo Butte Timber Deed



1000 0 1000 2000 Feet

1:12000

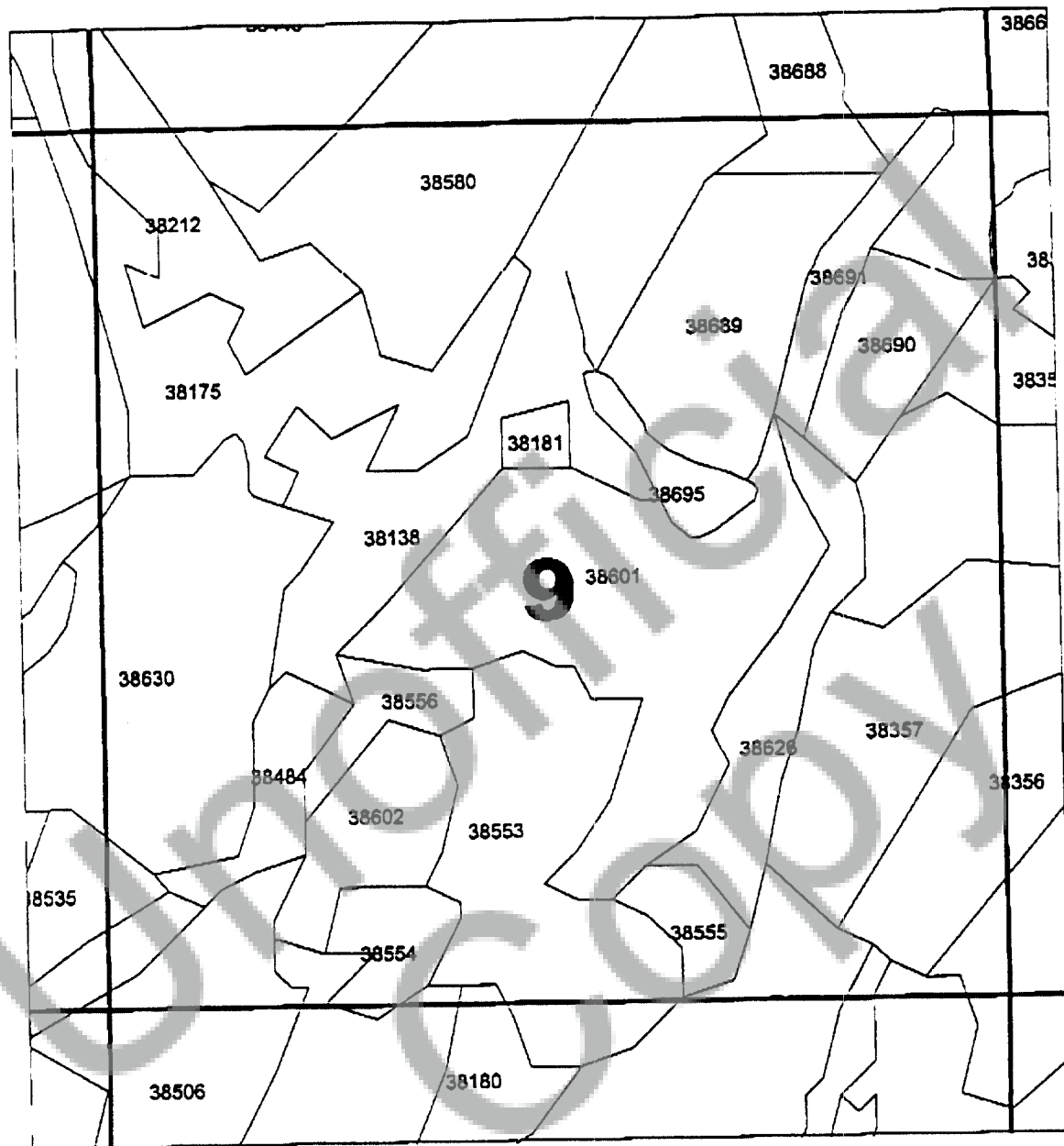
Twn 35S, Rng 15E -- Section 8

-  Stand Boundaries Kfdor101
-  Property Line Kfbndy
-  SECTION LINES Edt_plss.shp



2-26-01
Jeff V.

Rodeo Butte Timber Deed






1000 0 1000 2000 Feet

1:12000

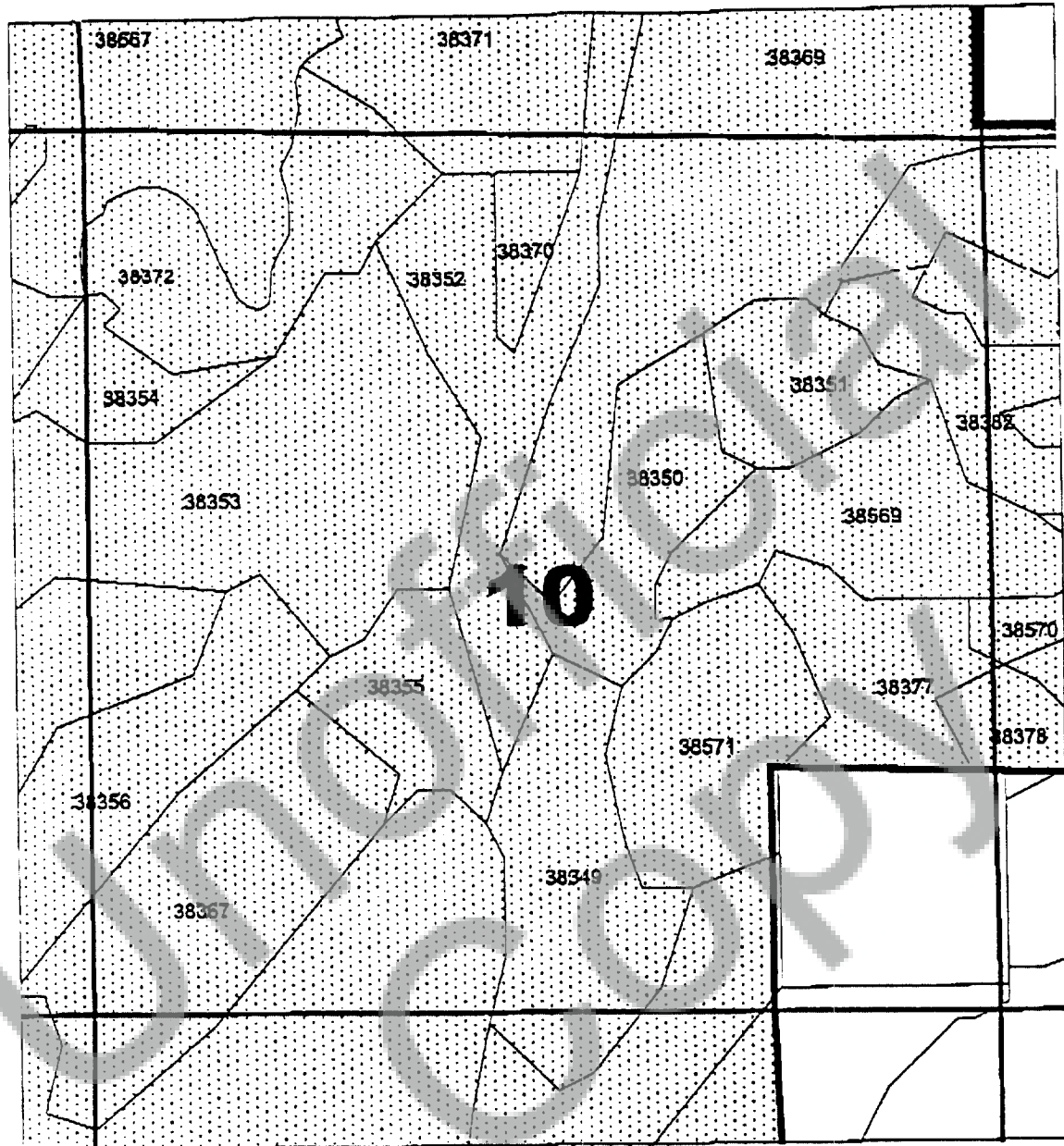
Twn 35S, Rng 15E - Section 9



2-26-01
Jeff V.

-  Stand Boundaries Kfdor101
-  Property Line Kfbndy
-  SECTION LINES Edt_plss.shp





Rodeo Butte Timber Deed



1000 0 1000 2000 Feet

1:12000

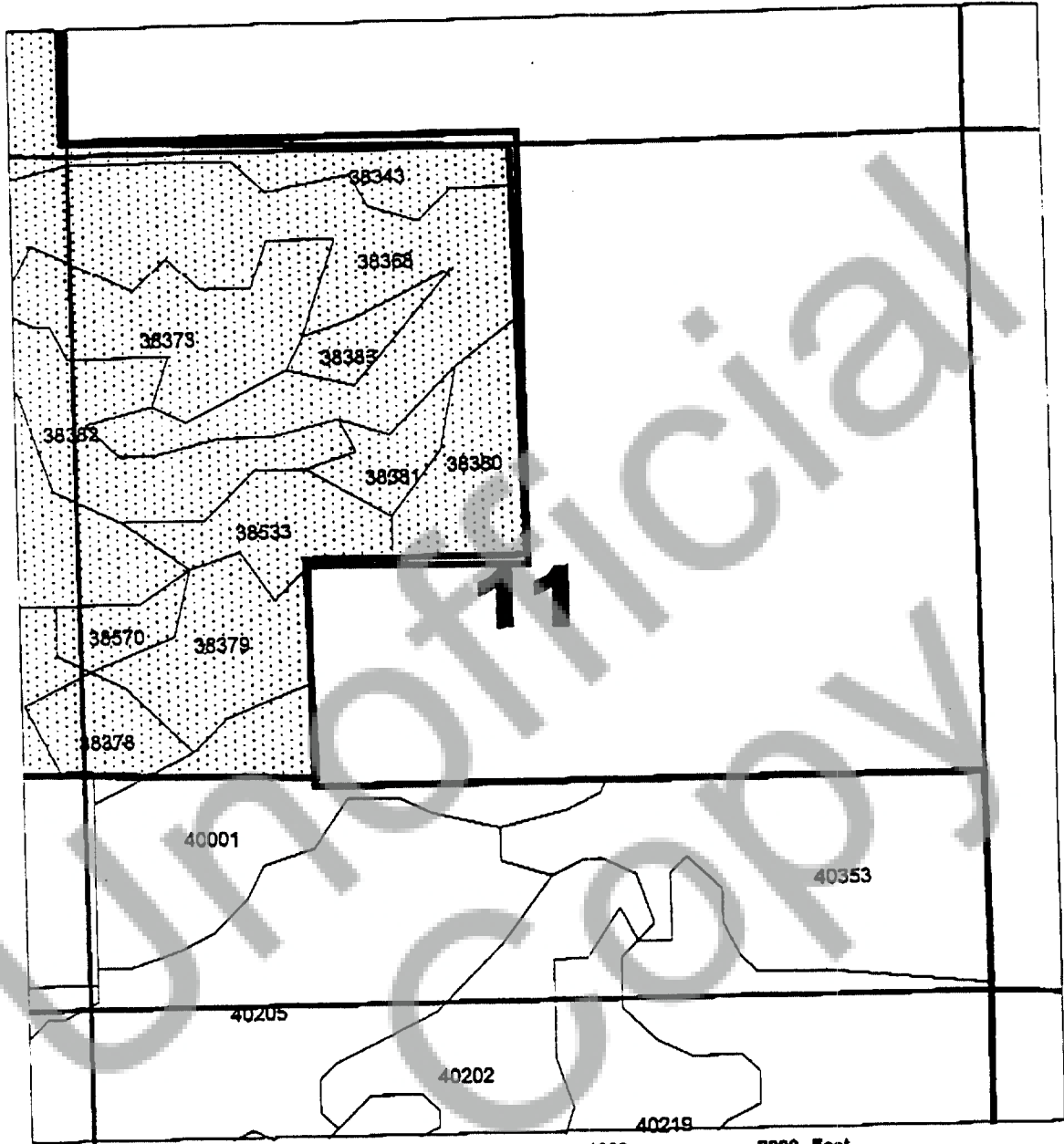
TwN 35S, Rng 15E -- Section 10

-  Stand Boundaries Kfdor101
-  Property Line Kfbndy
-  SECTION LINES Edt_plss.shp
-  Rodeo Butte Timber Deed Area Forest Planning Unit 2







2-26-01
Jeff V.

Rodeo Butte Timber Deed

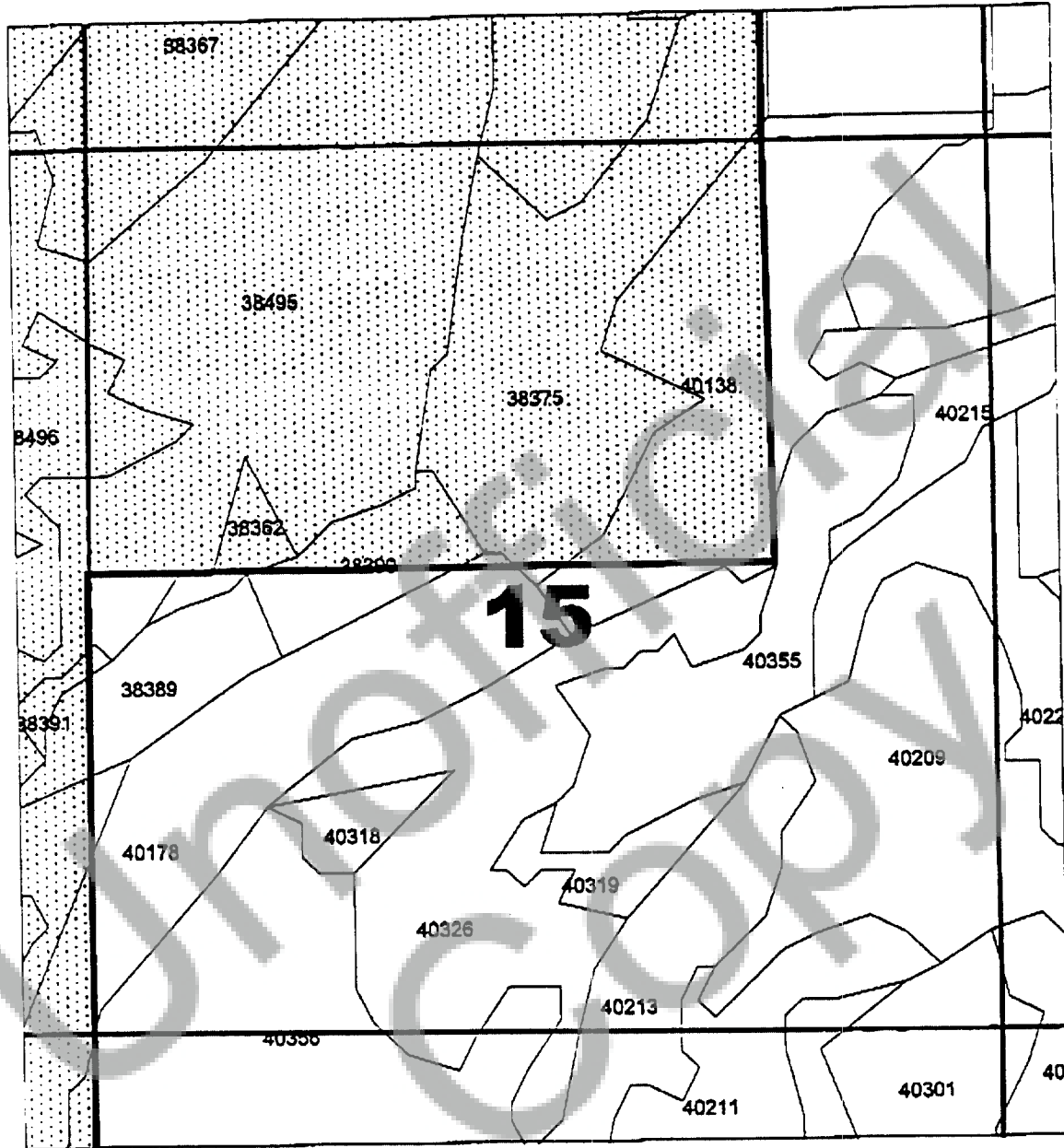


TwN 35S, Rng 15E - Section 11





-  Stand Boundaries Kfdor101
-  Property Line Kfbndy
-  SECTION LINES Edt_plss.shp
-  Rodeo Butte Timber Deed Area Forest Planning Unit 2



Rodeo Butte Timber Deed



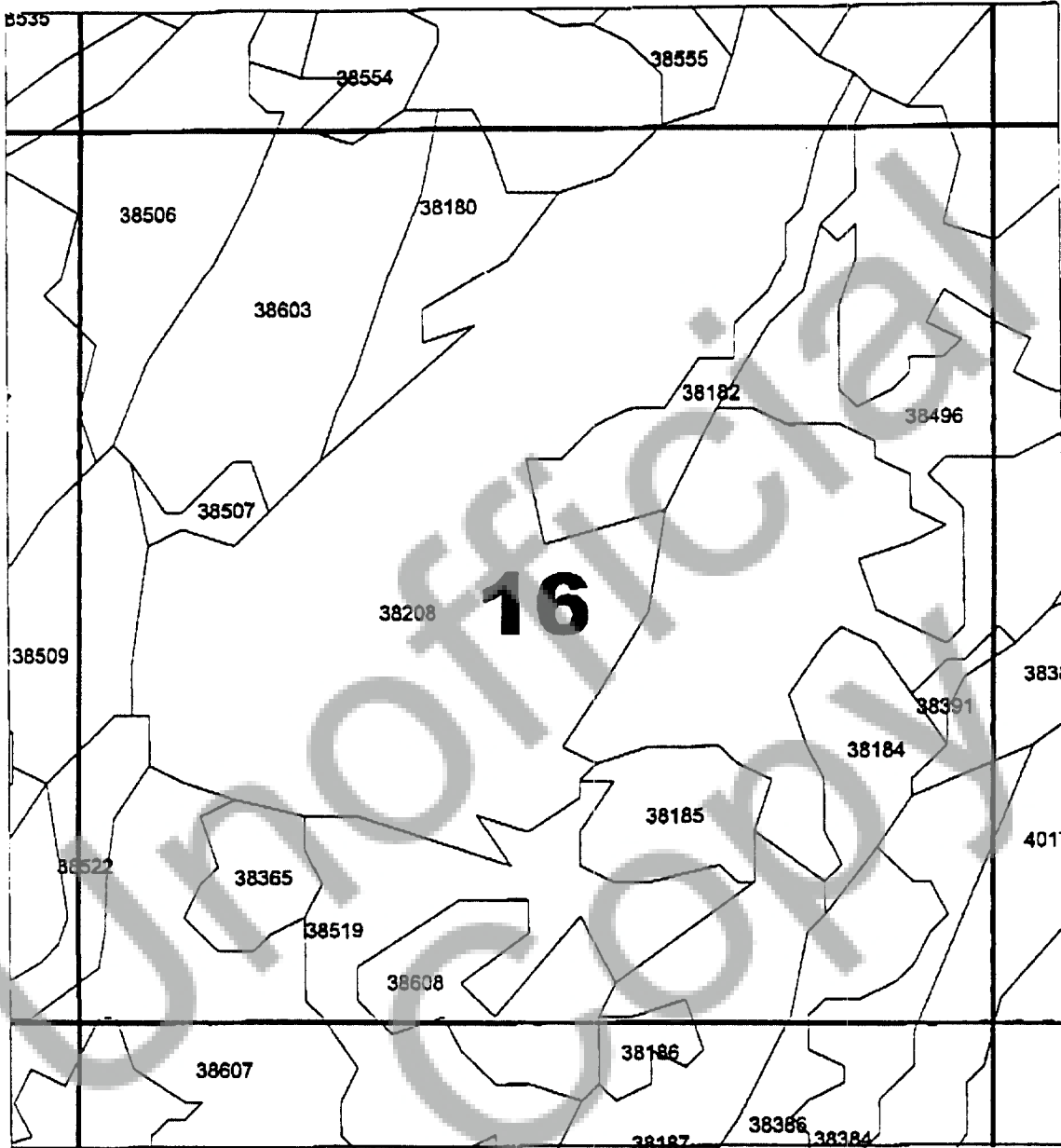
TwN 35S, Rng 15E - Section 15

-  Stand Boundaries Kfdor101
-  Property Line Kfbndy
-  SECTION LINES Edt_plsa.shp
-  Rodeo Butte Timber Deed Area Forest Planning Unit 2



2-26-01
Jeff V.


Rodeo Butte Timber Deed



1000 0 1000 2000 Feet

1:12000

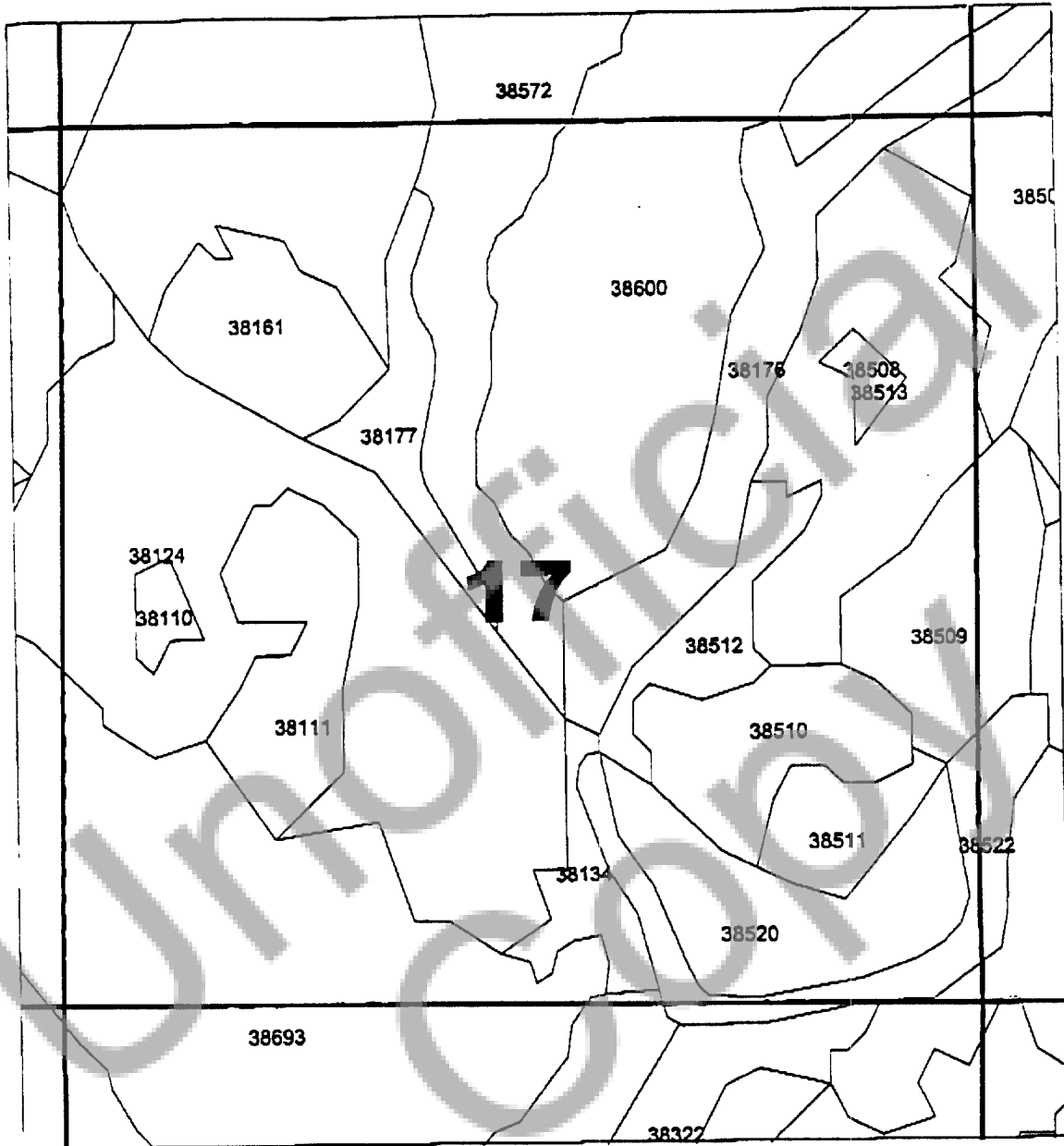
TwN 35S, Rng 15E – Section 16

-  Stand Boundaries Kfdor101
-  Property Line Kfbndy
-  SECTION LINES Edt_plss.shp



2-26-01
Jeff V.

Rodeo Butte Timber Deed



1:12000

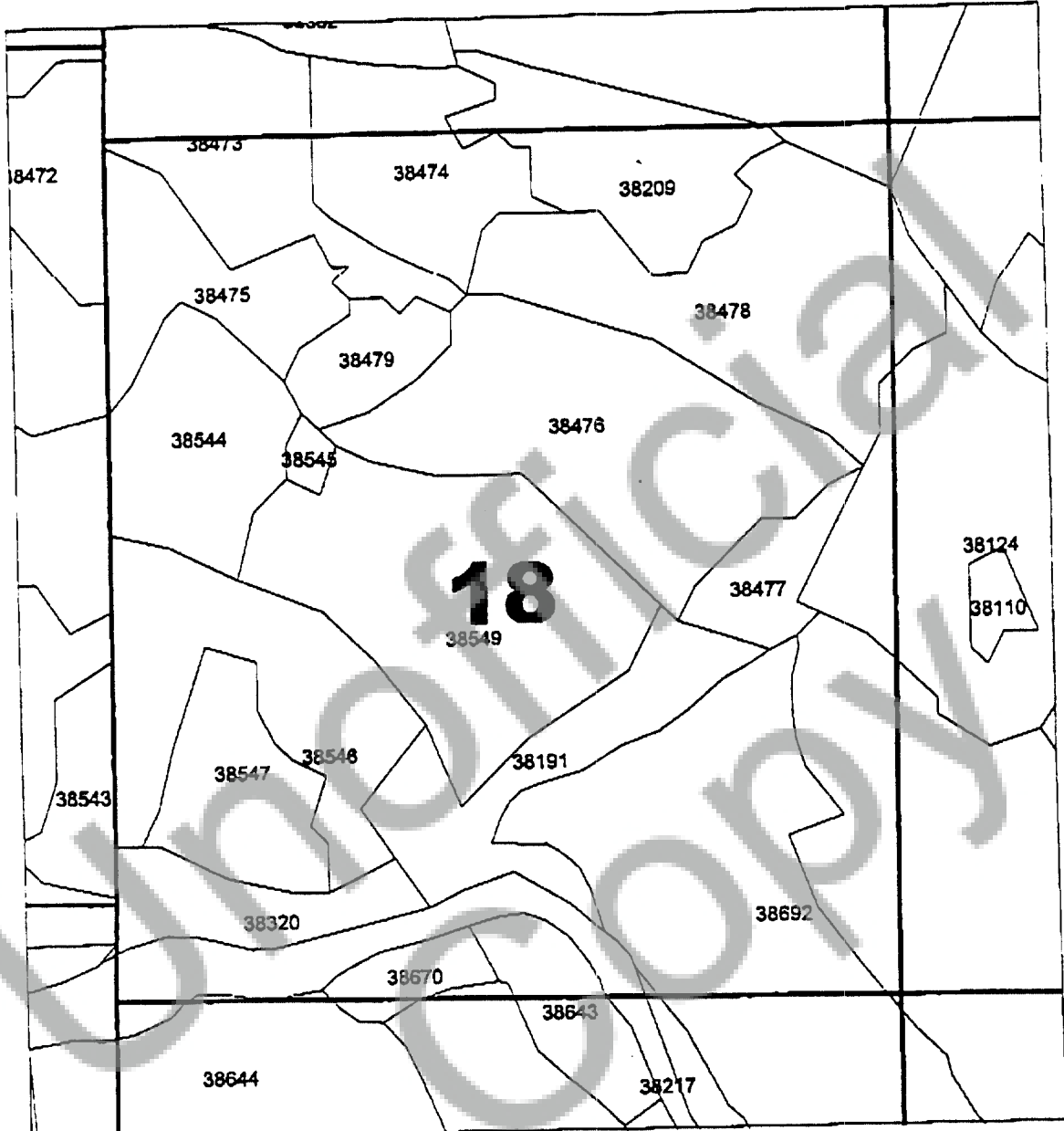
TwN 35S, Rng 15E -- Section 17



2-26-01
Jeff V.

-  Stand Boundaries Kfdor101
-  Property Line Kfbndy
-  SECTION LINES Edt_plss.shp




Rodeo Butte Timber Deed



1000 0 1000 2000 Feet

1:12000

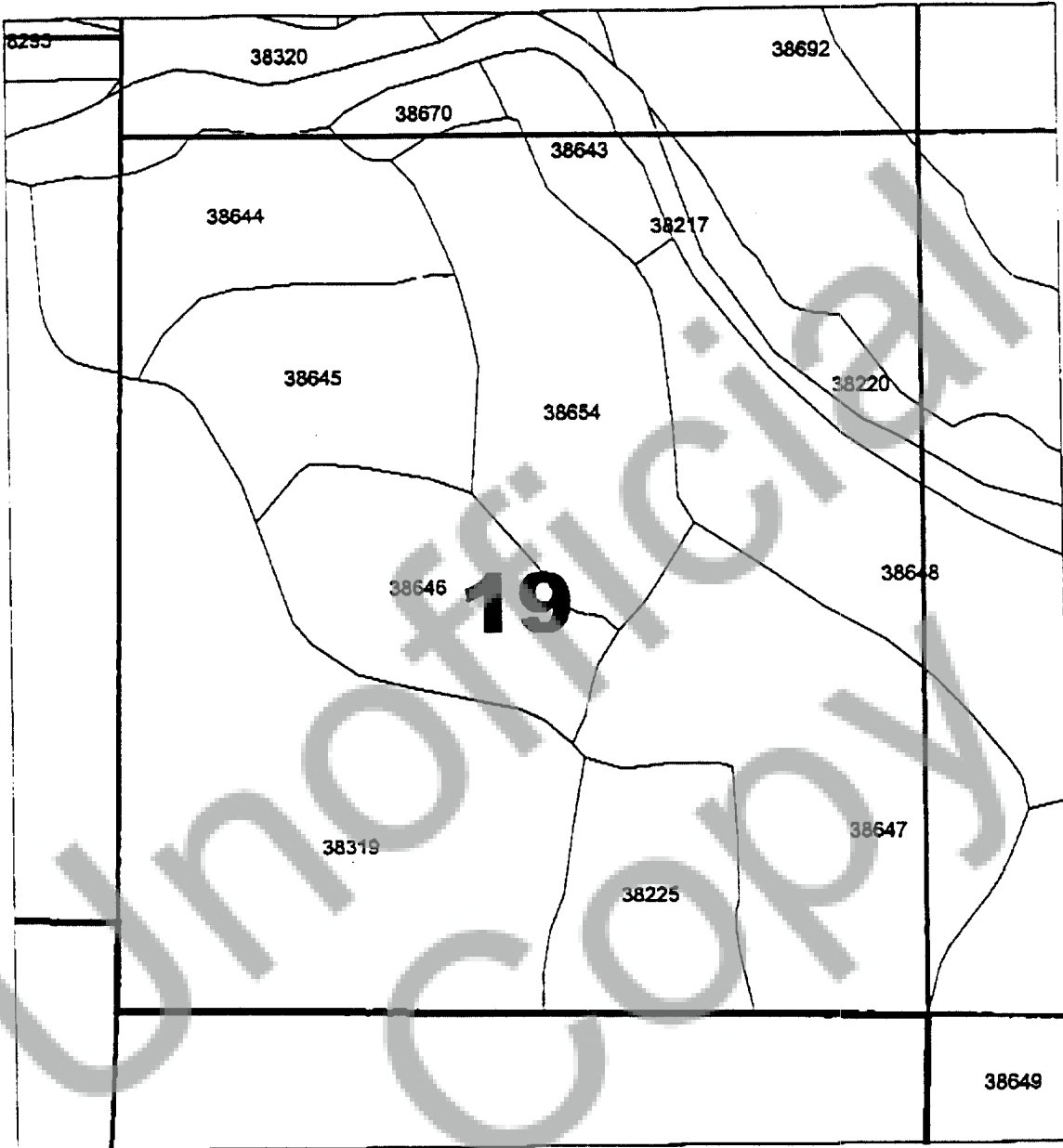
TwN 35S, Rng 15E - Section 18

-  Stand Boundaries Kfdor101
-  Property Line Kfbndy
-  SECTION LINES Edt_plss.shp



2-26-01
Jeff V.




Rodeo Butte Timber Deed



1000 0 1000 2000 Feet

1:12000

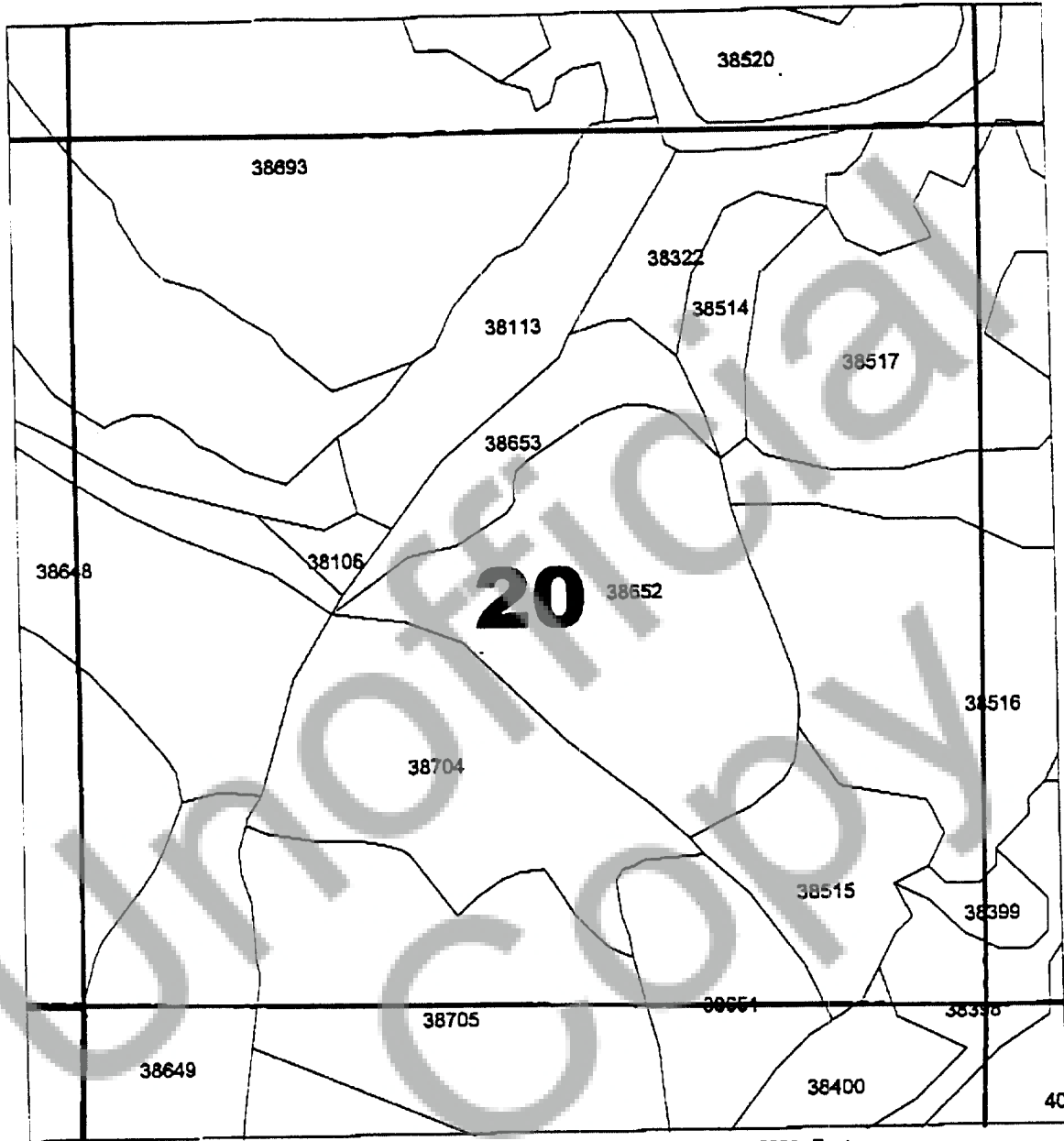
Twn 35S, Rng 15E – Section 19

-  Stand Boundaries Kfdor101
-  Property Line Kfbdy
-  SECTION LINES Edt_plss.shp






2-26-01
Jeff V.

Rodeo Butte Timber Deed



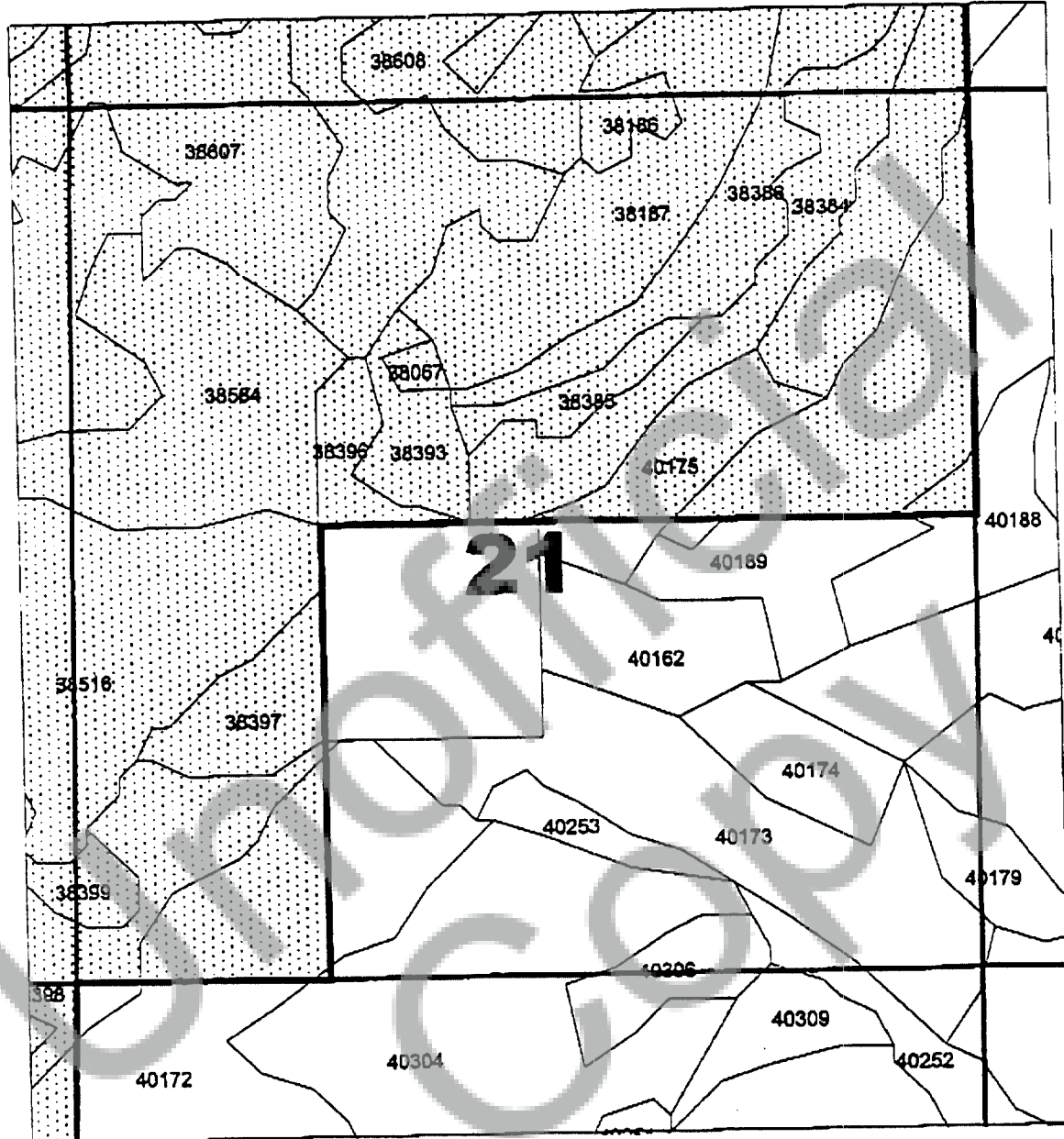
TwN 35S, Rng 15E - Section 20

-  Stand Boundaries Kfdor101
-  Property Line Kfbndy
-  SECTION LINES Edt_plss.shp



2-26-01
Jeff V.





Rodeo Butte Timber Deed



1000 0 1000 2000 Feet

1:12000

TwN 35S, Rng 15E - Section 21

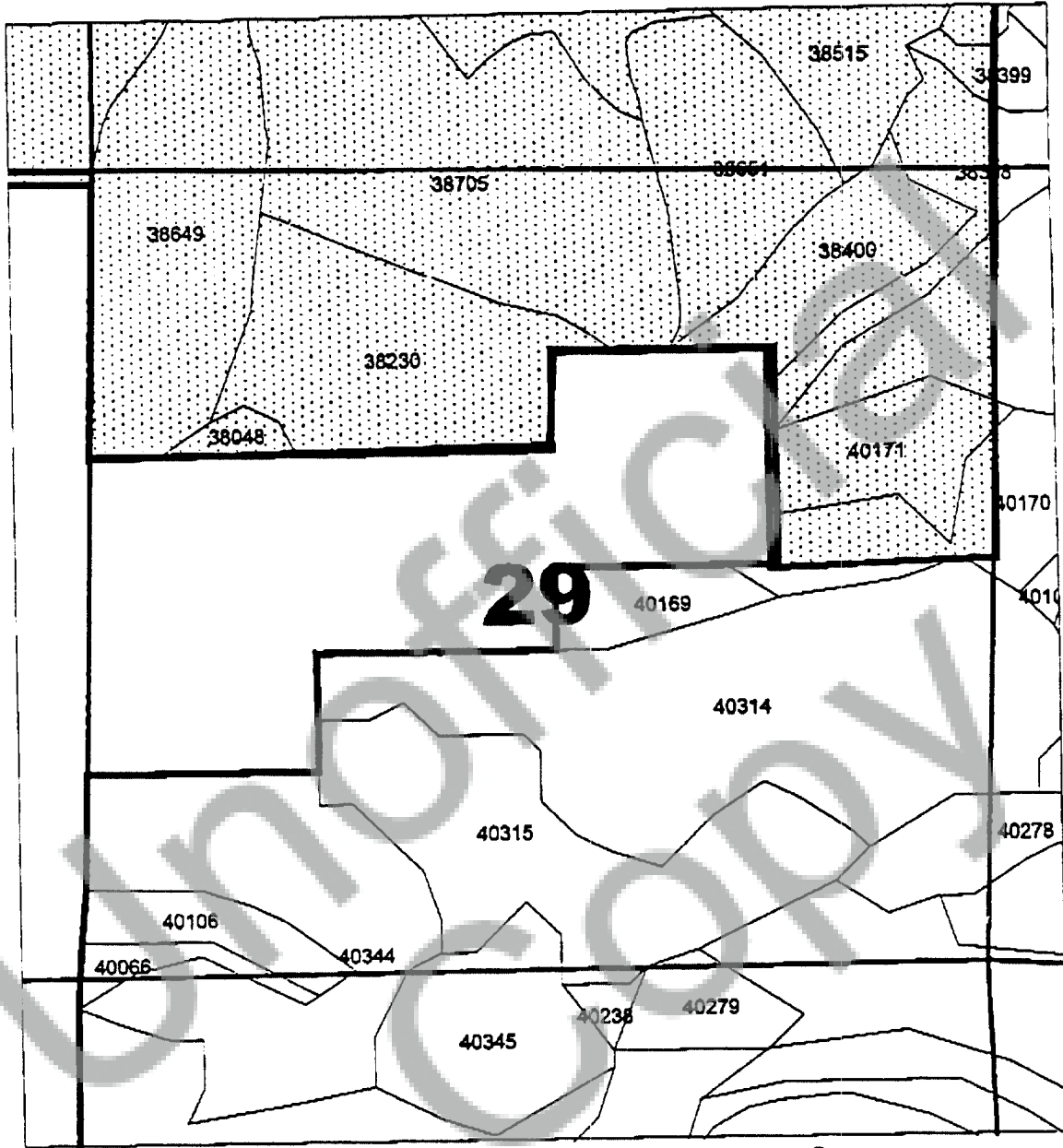
-  Stand Boundaries Kfdor101
-  Property Line Kfbndy
-  SECTION LINES Edt_plss.shp
-  Rodeo Butte Timber Deed Area

Forest Planning Unit 2







2-26-01
Jeff V.

Rodeo Butte Timber Deed



1:12000

TwN 35S, Rng 15E - Section 29

-  Stand Boundaries Kfdor101
-  Property Line Kfbndy
-  SECTION LINES Edt_plss.shp
-  Rodeo Butte Timber Deed Area Forest Planning Unit 2



2-26-01
Jeff V.

State of Oregon, County of Klamath
 Recorded 11/06/01 3:12 p m.
 In Vol. M01 Page 56987
 Linda Smith,
 County Clerk Fee\$ 366⁰⁰